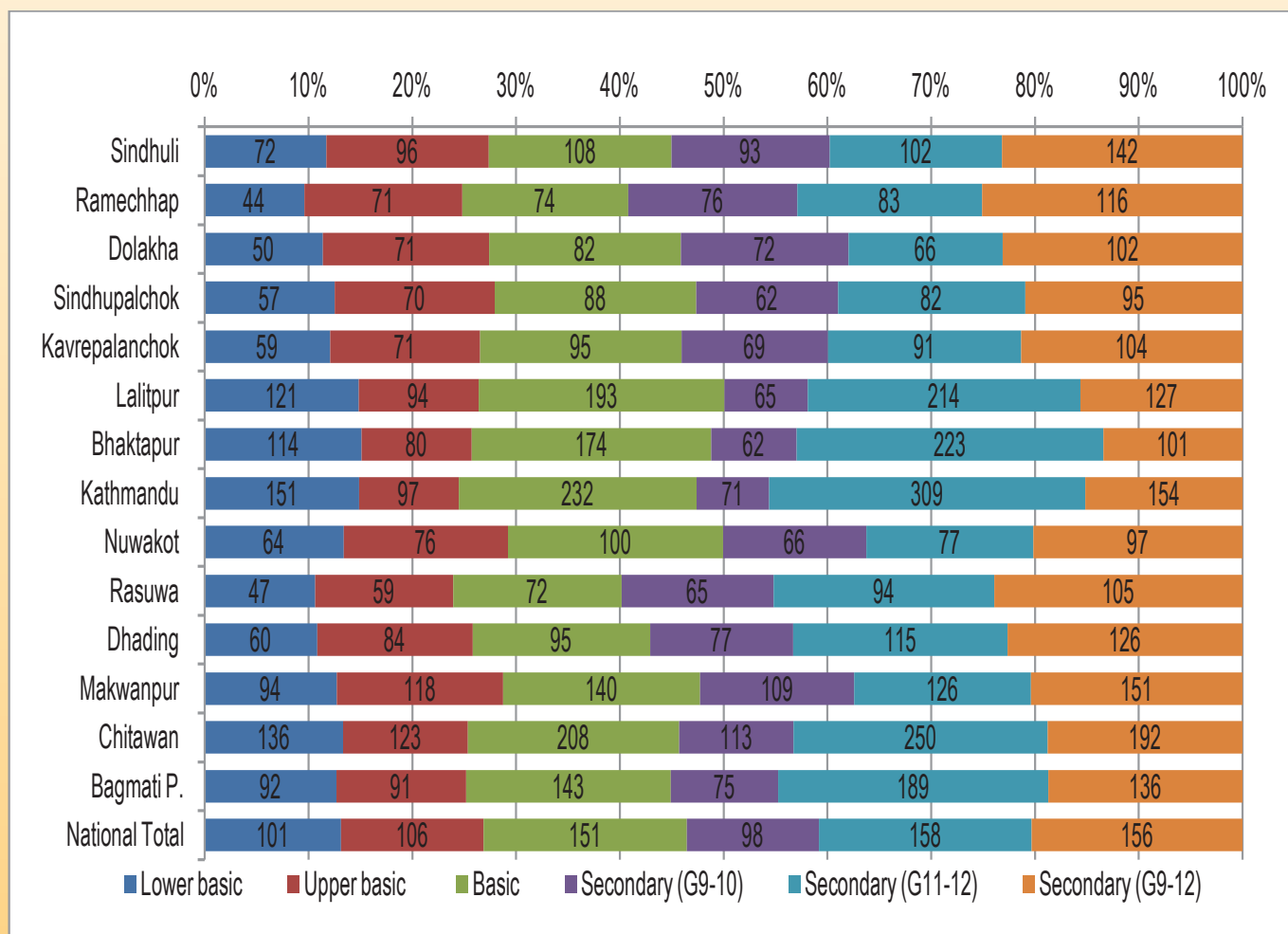


# EMIS REPORT 2076 (2019-020)

## School Student Ratios by State and levels



STATE GOVERNMENT  
 MINISTRY OF SOCIAL DEVELOPMENT  
**EDUCATION DEVELOPMENT DIRECTORATE**  
 Bagmati State, Hetauda, Makwanpur  
 2020

Publisher :- State Government  
Ministry Of Social Development  
Education Development Directorate  
Bagamati State, Hetauda

© Education Development Directorate  
Bagamati State, Hetauda

Web :- [edd.bagamati.gov.np](http://edd.bagamati.gov.np)  
Email :- [edd.bagamati@gmail.com](mailto:edd.bagamati@gmail.com)  
Publication:- First Edition: 2077

# Foreword

This Educational Management Information System (EMIS) report has been prepared to dig out educational status and development of school level education of Bagamati state. It is the first edition of EMIS of this state which comprises school level educational statistics from Early Child Education and Development (ECED) to secondary level education of 119 local levels. In this report, there are student number, teacher student ratio (STR), number of schools, girls' enrolment, and students' enrolment by caste, ethnicity, sex, and parity. It also reports gender parity of school level education of the state.

Education Development Directorate prepared this EMIS report to fulfil the purpose of disseminating the outputs of the EMIS data/information is a key means of state and local governments and policy makers to monitor the progress towards achieving the SSDP targets against its Programme Results Framework (PRF) and Key Performance Indicators (KPIs), and also against the Sustainable Development Goal 4 indicator framework, which is a part of Nepal's National Plan of Action (NNPA) for the education sector to 2030. The immediate concern of it is to report specifically information of the Annual Strategic Implementation Plan (ASIP) and Annual Work Plan and Budget (AWPB) for fiscal year 2019-20 that will develop by the Bagamati state and other respective institutions.

In the context of preparing educational plans and programme, this report is the milestone which will guide educational managers and policy makers to make educational decisions as per the grass root level needs. The EMIS report is the mirror of variety of geographical, class, caste, ethnicity, and sex and student achievement for all the stakeholders of it.

I would like to thank to Hon'ble Yubaraj Dulal, Minister of Social Development for the valuable guidance and cooperation for this mission. Similarly, I would like to appreciate Mr Dipak Kafle, Secretary of Ministry of Social Development for the kind support and coordination so as to prepare it. My due regard goes to the Council and Council, Nayabaneswar, Kathmandu, for the preparation of this report.

In the process of preparation of this report, many people and organizations have contributed in various ways. In general, this report is the result of collective and collaborative effort of EMIS core team of Education Directorate of Bagamati state, EMIS section of CEHRD and Local Level officials. The constructive suggestions and feedbacks of stake-holders have played the significant roles in this process. I am grateful to all organizations and individuals who have contributed significantly to the overall process of this report and, thus, would like to extend gratitude for their contribution. Any suggestion and feedback for its improvement is highly appreciated.



## Acronyms:

BS	Bikram Sambat (Nepali Calendar)
CBS	Central Bureau of Statistics
CEHRD	Centre for Education and Human Resource Development
CRC	Camera Ready Copy
DOE	Department of Education
ECD	Early Childhood Development
EFA	Education for All
EMIS	Education Management Information System
GPI	Gender Parity Index
HT	Head Teacher
IEMIS	Integrated Educational Management Information System
INGO	International Non-Government Organization
MOES	Ministry of Education and Sports
MOPE	Ministry of Population and Environment
NGOs	Non-Government Organizations
PHP	Pretext Hypertext Pre-processor
PPC	Pre-Primary Classes
PTA	Parent Teacher Association
RCs	Resource Centres
SIP	School Improvement Plan
SMC	School Management Committee
STR	Student Teacher Ratio
UNESCO	United Nations Educational, Scientific and Cultural Organization
UIS	UNESCO Institute of Statistics



# Table of contents

Table of contents

Acronyms

List of table and figure

<b>SECTION I</b>	<b>1-16</b>
1.1 Introduction	1
1.2 The EMIS report	2-3
1.3 Purpose of EMIS reports	3
1.4 Report preparation	3-4
1.5 Transition to a Web-based IEMIS	4-7
a) EFA to SSRP period	4
b) Introduce the Electronic based school level IEMIS	4-5
c) Implementation of Web-based IEMIS	5
d) Access to EMIS data	5-6
e) Federal Transition and Challenges	6
f) Data Reliability	6-7
1.6 Lessons Learned	7
1.7 The Key Findings, 2019-20	7-10
1.8 Progress on SSDP Key Performance Indicators	11-13
1.9 Disaggregation of Data	16
a) Types of Early Childhood Education and Development and Pre-primary Education (ECED/PPE)	14
b) Types of school	14-15
c) School levels, units, schooling age and types of teachers	15-16
d) Other categories	16
<b>SECTION II</b>	<b>17-30</b>
2.1 Early Childhood Development and Pre-Primary Education (ECED/PPE)	17-30
2.1.1 Major Provisions	17-19
2.1.2 Number of ECED centres and PPE classes	19-20
2.1.3 Caste and ethnicity of children in ECED and PPEs	20-21
2.1.4 Children with disabilities in ECED and PPE	21-22
2.1.5 GER and NER in ECED and PPE	22-24
2.1.6 Gender, caste, ethnicity and qualifications of ECED/PPE teachers	25
2.1.7 Grade 1 progression	25-27
a) Percentage of new entrants in Grade1 with ECED/PPE experience	25-30
b) Access to schooling: trends by gender	27-28
c) Gross Intake Rate (GIR) in Grade One	28-29
d) Net Intake Rate (NIR) in Grade One	29-30
<b>SECTION III</b>	<b>31-80</b>
3.1 School education	31
3.2 Number of Schools in Units, Levels and School Student Ratios	31-35

<b>3.3 Enrolment</b>	<b>36-55</b>
3.3.1) Total Enrolment at Basic level by types of schools	36-41
3.3.2 Dalit, Janajati, and Other enrolments at lower basic, upper basic and basic levels	41-46
a) Dalit and Janajati enrolments at lower and upper basic levels	41-43
b) Enrolment at lower basic, upper basic and basic levels by disadvantaged Janajati	43-45
c) Enrolment by major types of disabilities at lower basic, upper basic and basic levels	45-46
3.3.3) Gross and Net Enrolment Rates, and Gender Parity Index (GER, NER and GPI) at lower basic, upper basic and basic levels	46-48
3.3.4) Internal efficiency at lower basic level	48-49
3.3.5) Internal efficiency at upper basic level in Bagmati province	50
3.3.6) Quality of Basic Education based on the National Assessment of Student Achievement (NASA) in Different Grades and Rounds	51-55
<b>3.4 Teachers information at lower basic, upper basic and basic levels</b>	<b>56-62</b>
3.4.1) Total reported number of teachers by sex at lower basic, upper basic and basic levels in all types of schools	56-60
3.4.2) Student Teacher Ratios at basic level	60-62
a) Student Teacher Ratio in all types of schools in basic education in Bagmati province	60-62
<b>3.5 Secondary Education</b>	<b>62-80</b>
3.5.1 Enrolment	62
3.5.2) Total Enrolment at Secondary level by types of schools	62-66
3.5.3 Dalit, Janajati, and Other enrolments at secondary education by level	66
a) Dalit and Janajati enrolments at secondary education levels	66-68
b) Enrolment at secondary levels by disadvantaged janajati	68-69
c) Enrolment by major types of disabilities at secondary education by levels	70
3.5.4) Gross and Net Enrolment Rates, and Gender Parity Index (GER, NER and GPI) in secondary education by levels in Bagmati province	71-72
3.5.5) Secondary level Internal Efficiency	72-73
<b>3.6. Teachers' information at secondary, higher secondary and secondary levels</b>	<b>73-80</b>
3.6.1) Total reported number of teachers by sex in secondary education by levels in all types of schools	74-78
3.6.2) Student Teacher Ratios at secondary level	78-80
a) Student Teacher Ratio in all types of schools in secondary education	78-80
<b>SECTION IV</b>	<b>81-82</b>
<b>4.1 Availability of textbooks at lower basic, upper basic and secondary levels in community schools</b>	<b>81-82</b>
a) Basic Level	81-82
b) Secondary Level	82
<b>Annexes:</b>	
Annex:I	83-106
Annex:II	107-150
Annex:III	151-180
Annex: IV	181-183
Annex: V	184-195
Annex: VI	196-222
Annex: VII	223-230
Annex: VIII	231-246
Annex: IX	247-262



## List of Table and Figure

### Table

Table 1.1 School age projected population by age in 2019/2020	4
Table 1.2 Number of schools by type, unit and level (2019-20) in Bagamati State	10
Table 1.3 Number of students enrolled by type, level and gender (2019-20) in Bagamati State	10
Table 1.3: Number of teachers by level, gender and teacher types (2019-20) in Bagamati State	10
Table 1.5 Progress status on SSDP Key Performance Indicator targets to 2019/20	12
Table 2.1 Number of ECED Centres and PPE Classes by types and district (2019-20)	18
Table 2.2: Enrolment in ECED/PPE by State, school type and gender (2019/20)	20
Table 2.3 Number and gender of Dalit and Janajati children enrolled in ECED/PPE (2019-20)	21
Table 2.4 Number of children with disabilities enrolled in ECED and PPE by district and type of disability (2019-20)	22
Table 2.5 Gross enrolment ratio in ECED/PPE by age, gender and district (2019-20)	23
Table 2.6: Net Enrolment Rate in ECED/PPE by gender and State (2019-20)	24
Table 2.7 ECED/PPEs teachers by gender, social group, qualifications and training (2019-20)	25
Table 2.8: Percentage of new entrants in Grade 1 with ECED or PPE experience by gender and district (2019-20)	26
Table: 2.9 Enrolment trend in Grade One by sex, 2015-19	28
Table 2.10: Gross Intake Rate in grade 1 by gender and State (2019-20)	29
Table 2.11: Net Intake Rate in grade 1 by gender and district (2019-20)	30
Table 3.1: Total Number of all types of schools by district in unit of running grades (2019-20)	32
Table 3.2: Total Number of Community schools (including Religious) by district in unit of running grades (2019-20)	33
Table 3.3: Total Number of Institutional schools by district in unit of running grades (2019-20)	33
Table 3.4 Total number of all types of schools running by level by district (2019-20)	34
Table 3.5 School Student Ratios by district and levels	35
Table 3.6 Number of students at basic level enrolled by level and type of school (2019-20)	37
Table 3.7: Number of lower basic level students enrolled by grade, type of school and gender (2019-20)	37
Table 3.8: Number of upper basic level students enrolled by grade, type of school and gender (2019-20)	39
Table 3.9 Number of students at basic level enrolled by level in religious school (2019-20)	41
Table3.10: Number of Dalit and Janajati students enrolled in basic education by level, type of school in Bagamati State (2019-20)	42
Table 3.11: Percentage of Dalit and Janajati students enrolled in basic education by level, type of school and State in total enrolment (2019-20)	43
Table 3.12: Number of disadvantaged Janajati students enrolled in basic education by Cast/ethnicities group, level and gender (2019-20)	43
Table 3.13 Total number of students by major types of disabilities at lower basic, upper basic and basic levels in Bagamati State	46
Table 3.14: Gross and Net Enrolment Rates at lower and upper basic level by gender in Bagamati State (2019-20)	47
Table 3.15 Internal efficiency at lower basic level in Bagamati State	49
Table 3.16 Internal efficiency at upper basic level in Bagamati State	50
Table 3.17 Subject wise learning achievements of students in Grade 8, NASA 2011, 2013 and 2017	52
Table 3.18 subject wise learning achievements of Students in Grade 5, NASA, 2012, 2015 and 2018	54
Table 3.19 Subject wise learning achievements of Students in Grade 3, NASA, 2012 and 2015	54
Table 3.20 Total number of teachers by levels (based on reporting) types of schools, 2019-20	57
Table 3.21 Shares of teachers by sex and GPI by types of schools and levels 2019-20, in Bagamati State	58
Table 3.22 Total number of teachers in all types of community schools by levels (hired by the community/schools including PCFs) based on reporting)	59
Table 3.23 Total number of teachers in all types of community schools by levels (based on approved positions)	59
Table 3.24 Student Teacher Ratio by types of schools by level in Bagamati State	61
Table 3.25 Number of students at secondary level enrolled by level and type of school (2019-20)	63
Table 3.26 Number of secondary level students enrolled by grade, type of school and gender (2019-20)	64
Table 3.27: Number of students at secondary level enrolled by level in religious school (2019-20)	65
Table 3.28: Number of Dalit and Janajati students enrolled in secondary education by level, type of school and State (2019-20)	67

Table 3.29: Percentage of Dalit and Janajati students enrolled in secondary education by level, type of school and State (2019-20)	67
Table 3.30: Number of disadvantaged Janajati students enrolled in secondary education by casts/ethnicity group, level and gender in Bagamati State (2019-20)	69
Table 3.31 Total number of students by major types of disabilities at lower basic, upper basic and basic levels	70
Table 3.32: Gross and Net Enrolment Rates at lower and upper basic level by gender and State (2019-20)	72
Table 3.33: Promotion, repetition, dropout rates and Internal efficiency at secondary level (2019-20)	73
Table 3.34 Total number of teachers by levels (based on reporting) types of schools in secondary education 2019-20	74
Table 3.35 Shares of teachers by sex and GPI by types of schools and levels at secondary level 2019-20	75
Table 3.36 Total number of teachers in all types of community schools by levels (hired by the community/schools including PCFs) based on reporting)	77
Table 3.37 Total number of teachers in all types of community schools by levels (based on approved positions)	77
Table 3.38 Shares of teachers by sex and GPI in community schools of approved and rahat teachers and levels	78
Table 3.39 Student Teacher Ratio by types of schools by level	79
Table 4.1: Proportion of lower and upper basic level students by grade and State receiving textbooks on time (2019-20)	81
Table 4.2: Proportion of upper basic students receiving textbooks on time, by grade and State (2019-20)	82

## Figure

Figure 1: The development of Nepal's School level Educational Management Information System, 1962–2018	5
Figure 2.1 GER in ECED/PPCs by gender and district, 2019-20	24
Figure 2.2 Percentage of New Enrolment in Grade 1 with ECED/PPEs Experiences	27
Figure 2.3 the trend of Grade 1 progression and the impact of ECED/PPE in other indicators of Grade 1	27
Figure 3.1 School Student Ratios by State and levels	35
Figure 3.2 Grade wise composition of enrolments at basic level in Bagamati State	40
Figure 3.3 Student Teacher Ratios in Bagamati State in community schools (based on the approved positions of teachers)	62

# SECTION I

## 1.1 Introduction

This is the first edition of the EMIS report in the series of State level Educational Statistical Report produced by the Ministry of Social Development, Education Development Directorate of Bagmati. It carries statistics of school level education of 119 local level as per the mandate of the country's new administrative setup under the 2015 federal constitution of 7 States and 753 local governments.

The EMIS Report 2019-20, prepared by the Education Development Directorate, presents the school level statistics at both the beginning and end of the school year 2019/20 with a view to presenting various dimensions of education statistics to facilitate the planning, programming, resource management, plan implementation, monitoring and evaluation activities of the School Sector Development Plan (SSDP) 2016-017 to 2022-023 implemented in this State. Besides, it is also the means of disseminating of the school level status and development to stakeholders.

Nepal as a federal democratic republic and provisions there are three tiers of government: local, provincial and federal with the new administrative setup under the federal constitution. The constitution has assigned a variety of political, fiscal, as well as administrative powers to the governments. Similarly, there are also concurrent powers among the three levels of government. According to the constitution, the 35 political, fiscal, as well as administrative powers are given to the federal government, the 21 to the provincial governments, and 22 to the local governments. At the same time, there are 25 concurrent powers between federal and provincial governments, whereas 15 are shared between federal, provincial, and local governments.

Nepal promulgated of the Constitution in September 2015, in which there has been reoriented of the education system through structural and functional reforms, including the policy and regulatory frameworks. The constitution guarantees the fundamental right to education and in line with the principles of inclusive education which are fully aligned with Nepal's existing national education plans, laws and regulations, the Eighth and Ninth Amendments of the 1971 Education Act so to ensure compatibility between and among educational institutions. It paves the way for reforms in line with the new constitutional mandate. Accordingly, whilst the national objectives of the education sector remain valid, the delivery mechanisms of the School Sector Development Plan (SSDP) (2016-2023) would be reviewed, clarified and readjusted under the federal system and reoriented the functions, functionaries and funding modalities.

The Constitution has defined the mandate for basic and secondary education predominantly to the local government level though there has been placed education as a whole is a concurrent power between federal, provincial and local level. The front-line delivery of the public education sector has now become the primary responsibility of the local governments. Thus, the role of central line ministries has changed considerably under the new federal system, as they will no longer be responsible for the delivery of key public services or the implementation of development programs

in their sectors. Instead, federal ministries are primarily responsible for the formulation policy, coordination, quality assurance and setting standards and measures of education. Such phenomena ensure quality, standards and uniformity of education.

At present, all the three tiers of governments are equally responsible for the implementation and achieve the set targets in the current SSDP that has developed by the Government of Nepal for the seven-year period of mid-July 2016 to mid-July 2023 (BS 2073–2080) in line with Nepal’s vision to graduate from the status of a Least Developed Country (LDC) by the year 2022 and to reach the status of the middle-income country's level by 2030. A fully-costed programme has been developed covering the first five years of the plan (2016–2021).The SSDP aligns with Nepal’s international commitment towards the SDGs, which were adopted by the UN General Assembly in September 2015, as well as with the country’s Post-Disaster Needs Assessment and the Post-Disaster Recovery Framework. Building upon the lessons learned and the gains made in the sector under the previous national programmes including the EFA and SSRP, the SSDP is designed to enable the school education sector to complete unfinished agenda items and achieve the SDG 4 target of “Ensuring equitable and inclusive quality education and promoting lifelong learning opportunities for all”. The SSDP also aligns with Nepal’s commitment at the Incheon Declaration of the World Education Forum and its Universal Declaration on Education by 2030 agenda. Thus, in line with the new constitutional mandate broadly, the SSDP focuses on the reform and development of the education sector as per the outline of the form of development works:- to improve the quality of education, efficiency of service delivery and to ensure equitable access and participation by reaching out to children and youth from communities and groups with limited access to the education system through the non-formal education, basic education covering one year of early childhood education and development and pre-primary education (ECED/PPE) to grade 8 and secondary education grades 9 to 12.

## **1.2 The EMIS report**

Based on the school level educational statistics of the 13 districts and 119 local levels the Education Directorate of Bagmati has produced the provincial EMIS report for the purpose of disseminating the status of the school education for the academic year 2019-20, that presents:

- the input data at the beginning of the academic year covering the input and process indicators: numbers of students enrolled, the number of teachers, student-teacher ratios, whether or not textbooks are received on time and other indicators and information.
- output data at the end of each academic year covering the output/outcome and programme indicators: including data on student retention, attendance, school performance (SIP, Financial and Social Audits), student achievement and other indicators.
- the time series data and the trends of achievements for specific indicators in the school education system.

Besides, reports present the data submitted by schools via Web-base portal of Integrated Educational Management Information System (IEMIS) to the local, State and central governments. The data presents the situation from early childhood education and development (ECED) and pre-

primary education (PPE) through to the secondary level (Grades 11 and 12) in Nepal's community (public), institutional (private) and religious schools.

### 1.3 Purpose of EMIS reports

The overall purpose of EMIS report is to show trends and provide evidence to inform the policy, planning, programming, resource management, implementation and monitoring of the school education sector, particularly by identifying gaps in provision and disparities in achievement as in the following:

- The outputs of the EMIS data/information is a key means for three tiers of government:- federal, provincial and local governments and policy makers to monitor the progress towards achieving the SSDP targets against its Programme Results Framework (PRF) and Key Performance Indicators (KPIs), and also against the SDG 4 indicator framework, which is part of Nepal's National Plan of Action (NNPA) for the education sector to 2030.
- This 2019-20 EMIS report specifically informs the Annual Strategic Implementation Plan (ASIP) and Annual Work Plan and Budget (AWPB) for fiscal year 2019-20 that will develop by the Bagamati State and other respective institutions.

### 1.4 Report Preparation

**Process** – The EMIS report is prepared by the EMIS Core Team, which is headed by the Director of Education Directorate in Bagamati State. The draft version of this 2019/20 EMIS Report was shared with Ministry of Social Development in Bagamati State and EMIS section of Centre for Education and Human Resource Development (CEHRD) and also with some local government for their feedback. Based on which, the report was subsequently finalized.

**Uploaded data** – The data in this report is derived from the data directly uploaded by schools through the web-based IEMIS portal using School Level Excel Based IEMIS. This is the first EMIS report to be developed using this web-based modality, which delayed its completion due to the necessary technical arrangements in this regards, and the need to ensure that all schools and their local governments properly uploaded to reported their data. Overall, of the total 7,031 schools, 97.6% of all schools (6,862 schools) uploaded their data onto the IEMIS web-portal. The data was then consolidated and reflected in the portal's interface in real-time and the data tables downloaded from the IEMIS portal to develop this report, where the data of the under reported schools (i.e. 169 schools) were migrated from the previous school year and incorporated to make the full database for the calculation of all indicators and analysis as well.

#### 1.4.1 School age projected population by age used in EMIS Report 2019-20

Table below provides the projected population of school age groups for 2019 by district in Bagamati State, these school age group population were used to calculate the respective educational indicators. The population used for the calculation of enrolment rates in this Reports is based on the National Population Census Report 2011 by Local Level and District and also based on the projected population by the Central Bureau of Statistics (CBS) for 2011-2031 by sex and age groups (Medium Variant). Similarly, for the current EMIS Report, 2019-20, the 753 local level wise single age group population was calculated by using the Sprague Multiplier Co-efficient from a

given five-year age group population data for 2001 and 2011 census. After obtaining local level single age group population, the Compound Growth Rate formula was applied to estimate the local level wise population for single year (i.e. for the year 2019-020). The specified age groups for students in ECD/PPC, lower basic, upper basic, basic, secondary (grade 9-10), secondary (grade 11-12) and comprehensive secondary levels (grade 9-12) are 4, 5-9, 10-12, 5-12, 13-14, 15-16 and 13-16 years respectively.

**Table 1.1 School age projected population by age in 2019/2020<sup>1</sup>**

District	3	4	5	6	7	8	9	10	11	12	13	14	15	16
Sindhuli	7,560	8,091	7,491	7,433	7488	7562	7,411	7,582	7,590	7365	7008	6,694	8,329	8,010
Ramechhap	3,889	4,173	3,972	3,979	4141	4316	4,836	4,670	4,860	4847	4726	4,636	5,859	5,821
Dolakha	3,660	3,957	3,623	3,490	3530	3561	3,439	3,658	3,790	3798	3748	3,737	5,201	5,090
Sindhupalchok	7,575	7,745	7,901	8,048	8167	8246	8,326	8,416	8,314	7998	5687	5,590	7,056	6,748
Kavrepalanchok	6,811	7,217	6,766	6,879	7054	7263	8,097	7,832	8,191	8295	8264	8,284	10,739	10,914
Lalitpur	7,187	7,420	6,909	7,167	7370	7581	7,598	7,730	8,047	8531	8765	9,108	11,451	12,196
Bhaktapur	4,581	4,729	4,435	4,526	4702	4930	5,088	5,422	5,688	5846	5949	6,068	7,483	7,890
Kathmandu	28,049	28,800	26,027	26,539	27272	28117	28,751	29,795	31,020	32523	34242	35,908	47,160	50,888
Nuwakot	5,265	5,560	5,151	5,345	5476	5485	5,544	5,347	5,560	5617	5622	5,661	7,773	7,863
Rasuwa	878	923	765	909	906	855	837	889	820	953	766	732	1,085	1,044
Dhading	7,163	7,494	6,896	6,946	7047	7195	7,697	7,348	7,450	7458	7210	7,073	9,291	9,269
Makwanpur	9,402	9,797	9,159	9,234	9379	9566	9,416	9,733	9,857	9707	9432	9,178	11,306	11,368
Chitawan	10,401	10,922	10,329	10,732	11258	11843	12,274	12,989	13,465	13580	13467	13,373	16,069	16,494
<b>Bagamati P.</b>	<b>102,421</b>	<b>106,828</b>	<b>99,424</b>	<b>101,227</b>	<b>103790</b>	<b>106520</b>	<b>109,314</b>	<b>111,411</b>	<b>114,652</b>	<b>116518</b>	<b>114886</b>	<b>116,042</b>	<b>148,802</b>	<b>153,595</b>
<b>National Total</b>	<b>630,303</b>	<b>651,871</b>	<b>600,248</b>	<b>594,441</b>	<b>594008</b>	<b>594471</b>	<b>592,804</b>	<b>584,848</b>	<b>585,984</b>	<b>576792</b>	<b>557078</b>	<b>543,689</b>	<b>687,418</b>	<b>689,145</b>

Source: Based on the CBS National House hold Census 2001 and 2011 and Population projection for Nepal 2011-2031 by sex and calendar year (medium variant.pdf)

## 1.5 Transition to a Web-based IEMIS

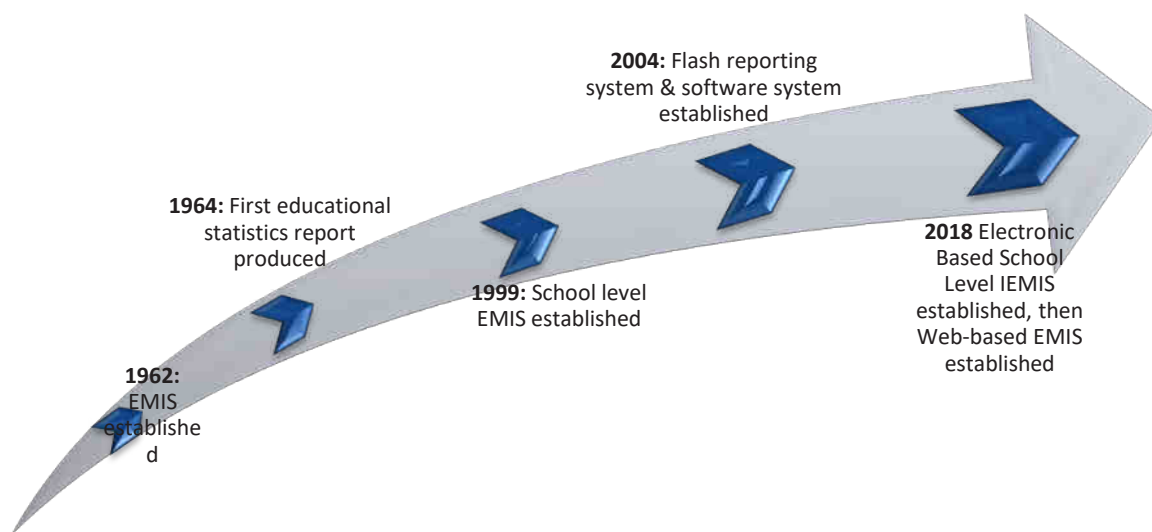
**a) EFA to SSRP period** – Flash reporting is going through transitions related to the reporting modality and the new administrative setup. Since very beginning of the EFA 2004 to SSRP 2015, EMIS data was collected by schools on standard paper based forms, which were then consolidated into the desktop based EMIS Software, first by district education offices (DEOs) and then by regional education directorates (REDs). The consolidated data was sent to the Department of Education (DoE), where it was entered into the EMIS database, based on which Flash reports were produced at the centre, regional and districts levels.

**b) Introduce the Electronic based school level IEMIS** – In 2015, the DOE has started the mechanism of electronic based IEMIS was introduced, first for all schools and district education offices and subsequently for local governments (upon their establishment in 2016/17) to enter data directly. In 2017/18, as per the needs of change context of the country the electronic based IEMIS was upgraded into web-based system for this a web-based IEMIS platform was established for

<sup>1</sup>The district wise single age group population was calculated for all Enrolment Rates in 2019-020 based on the data received from the CBS of current National Population Census 2001 and 2011.

schools and local governments to upload their data directly onto the portal using School Level Electronic Excel based IEMIS. Figure 1 shows the transition of EMIS from its beginning in 1962.

**Figure 1: The development of Nepal's School level Educational Management Information System, 1962–2018**



Thus, in 2016, schools began reporting their Flash data on a standard School Level Electronic Excel based IEMIS that captured the all original records of the schools. The departure from manual flash reporting system to the electronic based system demonstrated dynamic improvements in the school level EMIS, which now includes the detailed information of each student of all grades tracked across multiple years, including scholarships, attendance and annual performance of the individual school. In addition, the information on teachers, non-teaching staff, physical infrastructure and other information have been incorporated in the system and being tracked accordingly.

**c) Implementation of Web-based IEMIS** – From the beginning of school year 2018/19, all schools and local governments uploaded their Flash data directly to the IEMIS web portal at [iemis.doe.gov.np](http://iemis.doe.gov.np). As per the responsibility of respective levels of governments and organizations, level-wise login credentials are provided, where to all local government education personnel, provincial government and EDCUs received their login credentials from the CEHRD, then the local level education personnel provided login credentials to their schools. Schools without computers and electricity use facilities at nearby schools or Local government education office to upload their data. Guidance is available for schools on how to upload their data in an IEMIS video tutorial on the Internet. In this regard, since last year, the State government has been provided the capacity development related training and orientations to the local and other respective educational personnel on management and utilization of EMIS.

**d) Access to EMIS data** – Access to EMIS information is a priority for school education system at all level of governments. In the web-based IEMIS:

- schools can upload, manage, view and use data on education indicators
- local governments can view and use data and also monitor and follow-up the status of schools in their areas;
- EDCUs can view and use the status of schools in their districts;

- provincial ministries of social development (PMSD) and education development directorate (EDDs) can view and use information on the schools in their States; and
- MoEST and CEHRD staff can access the EMIS information on all schools nationwide.

#### **e) Federal Transition and Challenges**

**Abolition of DEOs and RCs** – Nepal’s transition from a unitary to a federal structure has shifted responsibilities and mandates across the tiers of government. One of the most significant changes was the abolition of district education offices (DEOs) along with the Resource Centre System, which were previously responsible for collecting and consolidating IEMIS data in their districts. However, the current system to direct reporting by schools to the IEMIS portal prevented the severe disruption of IEMIS reporting during the transition to the new administrative setup.

**Challenges** – The transition to the new system of IEMIS demands some technical and skilled manpower that has been facing as a challenge at the schools those have limited capacity to report in the new way within the prescribed time line. Specifically, there has been issues like lack of adequate staff in local governments, limited capacity and facilities in many local governments for co-ordination, collection, processing and overall management of the IEMIS data. To mitigate disruptions due to staff shortages, with collaboration of CEHRD the State Ministry of Social Development, Education Directorate mobilized the funds to organise the orientations and other supports to local governments to follow up with schools on IEMIS management and reporting. The CEHRD provided technical back up support to the State and local levels educational personnel that played a critical roles.

The above challenges have resulted some in delay in reporting and incompleteness in some of the schools' database. Still there is a need to make obligation to all types and levels of schools to comply the timeline (20th. May for Flash I and 5th. April for Flash II data) of IEMIS and maintain the quality of data (i.e. completeness, consistency and accuracy of the schools). In the current school year 2019-20, the data on schools of this State that had not reported (around 2.4% of school) by the prescribed timeline of the Flash Reporting was migrated from the last school year into the current school year database to get the full data set and information.

#### **f) Data Reliability**

In the Flash reporting system, responsibilities for each agency/level are well defined in order to ensure the uniformity, consistency and quality of data. At the school level, Head-teachers are responsible for completing their schools’ IEMIS data while SMC chairpersons, Local government education officer/staffs should approve this data prior to it being uploading. Also, several measures are taken to verify the data by cross checking the accuracy and consistency of the data.

In order to minimize the reporting errors and prevent inconsistency in data entry, necessary validation rules have been incorporated into the IEMIS. Furthermore, the State government with the technical supports of the CEHRD there has been continuous technical support to the local government personnel through visits as well as through telephones and emails, which, to a large extent, has helped in improving the data quality. In addition, trainings and on-the-job orientations to the local government educational personnel involved in data processing activities have been



provided to enhance their capacity with a view to enabling them to ensure the quality, reliability and validity of data. In addition to this, there is a provision of at least 3 rounds of independent third-party verification of EMIS in the SSDP implementation, where the first and second rounds of the independent third-party verifications of EMIS has completed in FY 2018-019. It is observed that the electronic-based school level IEMIS captures the original records of the schools by individual students, teachers and other necessary details, contributing to make relevant changes in improving more consistent and reliable data than in the previous manual procedures.

## **1.6 Lessons Learned**

Since restructuring of the country into federal system, the Bagamati State has been relay on the EMIS (Flash Report ) reports produced by the CEHRD, there is no such own experiences in this regards, while based on the CEHRD some important points are highlighted as in the following:

- The IEMIS data/information that collect, managed and report from the school to central levels have been vital roles in policy, planning, programming, resource management, supporting to the schools, monitoring and evaluation of school education at all levels government. Without this non of the activities develop and implement of the SSDP.
- The Education Directorate needs specifically assigned dedicated staffs to manage the IEMIS database and provide technical support to stakeholders at the State level in the future. In this regards, the CEHRD should have a Capacity Development Plan to capacitate the State and local government personnel in all aspect of the IEMIS.
- The current IEMIS captures original records of the schools from ECED centres and PPE classes through to Grade 12. There is a need to link the IEMIS database to the National Examination Board (NEB) database and other TEVT and Higher Education database so that all types and levels of education data/information can be timely and accurately provided.
- The collection of data from institutional schools is a major issue for many local governments.
- The links need strengthening between IEMIS data and school level planning to encourage the timelier reporting of IEMIS data by all schools.

## **1.7 The Key Findings of EMIS Report, 2019-20**

The major findings of the EMIS Report, 2019-20 are as in the following:

### **1.7.1. ECED and PPE**

- In the Bagamati State in total there were 6,944 ECED/PPEs of this 5,030 (72.4%) were community or school-based ECED/PPEs and 1,914 (27.6%) were operated by institutional schools or were privately run in the school year 2019-20.
- In the Bagamati State in total 225,418 children with 102,290 (45.4%) girls children were enrolled in the school year 2019-20.
- At the National level the present ratio of total children enrolled in the ECED/PPE and the number of ECED/PPE is 1:30, whereas, in the Bagamati State it is 1:32 which is higher than the last school year (1:27)
- The overall Gross Enrolment Rate in ECD/PPCs in Bagamati State is 107.7%, with 105.6% girls and 109.5% boys in the current school year 2019-020, revealing that as compared with the SSDP fifth year's (2020-021) set target of 89.5%,

### **1.7.2. Equity**

- Gender parity has been achieved in school education in the Bagmati State. The gender parity index (GPI) for the net enrolment rate (NER) remains at 0.99 at lower basic level, 1.00 at upper basic level, 0.99 at basic level, 1.04 at secondary level with grade 9-10, 1.13 at secondary with grade 11-12 and 1.07 at secondary level (Grades 9–12) , these are higher than the National level.
- In 2019-20, girls make up 47.7% of enrolments at lower basic level (49.7% in National level), 49.1% at upper basic level (50.2% in National level) and 48.2% at basic level (49.9% in National level).
- Girls also make up 49.8% of secondary level enrolments (50.3% in National Level), 55.1% of higher secondary enrolments (53.1% in National Level) and 52.3% of Grade 9–12 enrolments (51.3% in National Level).
- Dalit children account for 8.2% (19.5% in National Level ) of lower basic level, 7.4% of upper basic level (15.6% in National Level) and 6.4% of secondary level (12.3% in National Level) with grade 9-10 and at 5.8% secondary level (8.7% in previous school year) with grade 11-12 enrolments.
- Janajati (ethnic group) children make up 57.6% of lower basic (33.7% in National Level), 55.2% of upper basic (37.6% in National Level) and 45.2% of secondary level (37.6% in National Level) with grade 9-10 and at 48.2% secondary level (38.1% in National Level) with grade 11-12 enrolments.
- In the Bagmati State 20,231 children from the 22 extremely disadvantaged Janajati groups have enrolled in lower basic level, 7,007 in upper basic level, 3,020 in secondary level with grade 9-10 and 2,092 in secondary level with grade 11-12.
- Across all types of schools, female teachers make up 61.7% of lower basic level teachers (47.2% in National level), 44.8% at upper basic level (30.8% in in National level), 28.8% at secondary level with grade 9-10 (21.5% in in National level) and 25.5% at secondary level with grade 11-12 teachers (18.5% in National level).
- In all types of community schools, female teachers made up 55.9% of teachers at lower basic level (44.2% in National level), 33.2% at upper basic level (29.2% in National level), 23.1% at secondary level (18.7% in National level) and 27.0% of all higher secondary teachers (19.3% in National level).

### **1.7.3. Access**

- The gross intake ratio (GIR) in Grade 1 is 118.4% (121.9% in National level) while the net intake ratio (NIR) is 97.0% (96.9% in National level).
- In Bagmati State the Gross Enrolment Ratio (GER) is 124.3% at lower basic level (119.2% in National level), 103.8% at upper basic level (96.1% in National level), 116.% at basic level (110.4% in National level), 100.5% at secondary level with grade 9-10 (94.6% in National level) and 48.9% at secondary levels with grade 11-12 (48.1% in National level) and 74.7% at secondary level with grade 9-12 (71.4% in National level).
- In the Bagmati State the NER is 96.8% at lower basic level (97.1% in National level), 94.3% at upper basic level (90.6% in National level), 95.6% at basic level (93.8% in previous year) and 74.5% at secondary level with grade 9-10 (69.0% in National level) and secondary with grade 11-12 is 29.4% (26.2% in National level) while it is 51.9% (47.6% in National level ) at secondary with grade 9-12.

#### **1.7.4. Quality**

- In the Bagamati State, the promotion rate in grade 1 is 81.6% (82.6% in National level) and the repetition rate 13.9% (12.5% in National level).
- In the Bagamati State, the promotion rate in grade 5 is 92.7% (93.0% in National level) and the repetition rate 4.4% (4.1% in National level).
- In the Bagamati State, the promotion rate in grade 8 is 91.0% (90.8% in National level) and the repetition rate 4.5% (4.2% in National level).
- In the Bagamati State, the overall survival rate to Grade 5 is 92.7% with 93.4% of girls (compared to total 93.0% and 93.6% for girls in the National level).
- In the Bagamati State, the overall survival rate to Grade 8 is 78.6% with 79.6% of girls (compared to total 79.3% and 79.6 % for girls in National level).
- In the National level the overall survival rate to Grade10 was 60.3% with 61.6% for girls (58.4%, with 59.6% for girls in the previous school year).
- According to the EGRP report on reading proficiency of the grade 3 students 12.8% in 2015, whereas it is 14.6% in 2018, indicates very low progress.
- According to the 2015 NASA report, the average student learning achievements in Grade 5 were 48.0% in Mathematics, 46.0% in Nepali and 47.0% in English. However, the 2018 NASA reported 500 ↓ in Mathematics and 500↑ in Nepali shows there is decrease in Mathematics and increased in Nepali as compared in the previous NASA in these subjects.
- According to the 2015 NASA report, the average student learning achievements in Grade 8 were 35.0% in Mathematics, 48.0% in Nepali and 41.0% in Science subjects. However, the 2017 NASA reported 500 ↓ in Mathematics, 500↑ in Nepali and 498↑ in Science subjects shows there is a decrease both in Mathematics and Science whereas improvement in Nepali as compared in the previous NASA in these subjects.
- In the Bagamati State, the Student-Teacher Ratio (based on approved teacher positions) in community schools is 16:1 at lower basic level (24:1 in National level), 36:1 at upper basic level (51:1 in National level), 21:1 at basic level and (30:1 in National level), 29:1 at secondary level with grade 9-10 (40:1 in National level) and 68:1 (73:1 in National level) at secondary level with grade 11-12 and 37:1 (48:1 in National level) at secondary level with grade 9-12. Although the situation has improved, the ratios are vary at district and local levels in this State.
- The average percentage of students receiving the full set of textbooks in Bagamati State within the second week of the 2019-20 academic year is 90.0% (91.0% in the National level) at basic level and 95.6% (95.5% in the National level at secondary level).

#### **1.7.5 Efficiency**

- In the Bagamati State, the School-Student Ratios in all types of schools remained at 1:92 (1:101 in the National Level) at lower basic level, 1:91 (1:106 in the National Level) at upper basic level, 1:143 (1:151 in the National Level) at basic level, 1:75 (1:98 in the National Level) at secondary level with grade 9-10, 1:189 (1:158 in the National Level) at secondary level with grade 11-12 and secondary with grade 9-12 is 1:136 (1:156 in the National Level).
- In the Bagamati State, the share of all student enrolment in community schools remained at 50.7% (70.2% in National level) at lower basic level, 55.5% (74.3% in National level) at upper basic level, 56.3% (76.3% in National level) at secondary level and 39.8% (64.6% in National level) at higher secondary level.

Table 1.2 Number of schools by type, unit and level (2019-20) in Bagmati State

School types	Total	Community	Institutional	Religious
ECED and PPE	6,944	4,991	1,914	39
<b>Schools:</b>				
<b>Total units</b>	7,031	5,059	1,921	51
<b>Lower basic level</b>	6865	5074	1791	47
Upper basic level	3939	2435	1504	20
<b>Basic level education</b>	<b>6907</b>	<b>5105</b>	<b>1802</b>	<b>51</b>
<b>Secondary level</b>	2932	1577	1355	6
<b>Higher secondary level</b>	1028	731	297	0
<b>Secondary level education</b>	<b>3050</b>	<b>1577</b>	<b>1473</b>	<b>6</b>

Table 1.3 Number of students enrolled by type, level and gender (2019-20) in Bagmati State

School level	Total		Community		Institutional		Religious	
	Total	Girls	Total	Girls	Total	Girls	Total	Girls
ECED and PPE	225418	102290	85283	41163	140135	61127	686	360
Lower-basic (1-5)	632393	301383	320777	163304	311616	138079	3,418	1,780
Upper-basic (6-8)	356765	175019	198121	104623	158644	70396	1,161	511
<b>Basic level</b>	<b>5,319,004</b>	<b>2,653,686</b>	<b>3,706,748</b>	<b>1,965,655</b>	<b>1,512,365</b>	<b>638,582</b>	<b>3,964</b>	<b>2,038</b>
Secondary (9-10)	220101	109698	123898	67039	96203	42659	798	305
H_secondary (11-12)	194064	106862	77289	40970	116775	65892	0	0
<b>Secondary level</b>	<b>1,702,618</b>	<b>874,280</b>	<b>1,210,565</b>	<b>639,761</b>	<b>481,174</b>	<b>230,663</b>	<b>1,204</b>	<b>382</b>

Table 1.4 Number of teachers by level, gender and teacher types (2019-20) in Bagmati State

Teacher types	Lower-basic	Upper-basic	Basic	Secondary	Higher secondary	Secondary
<b>Total Approved positions and Rahat</b>	<b>15704</b>	<b>3244</b>	<b>18,948</b>	<b>2799</b>	<b>423</b>	<b>3,222</b>
Approved positions: Permanent	13364	2287	15,651	2109	0	2,109
Approved positions: Temporary	2340	957	3,297	690	423	1,113
Rahat[1]	4013	2258	6,271	1484	719	2,203
<b>Reported in all types of schools:</b>	<b>46344</b>	<b>14518</b>	<b>60,862</b>	<b>14805</b>	<b>5031</b>	<b>19,836</b>
Reported in all types of schools: Female	28614	6497	35,111	4257	1283	5,540
<b>Reported in all community schools: Total</b>	<b>31585</b>	<b>8090</b>	<b>39,675</b>	<b>7132</b>	<b>3269</b>	<b>10,401</b>
Reported in all community schools: Female	17660	2688	20,348	1645	884	2,529
<b>Reported in all institutional schools: Total</b>	<b>14759</b>	<b>6428</b>	<b>21,187</b>	<b>7673</b>	<b>1762</b>	<b>9,435</b>
Reported in all institutional schools: Female	10954	3809	14,763	2612	399	3,011

## 1.8 Progress on SSDP Key Performance Indicators

Table 1.4 includes the SSDP Key Performance Indicators (KPIs) against which the progress of the implementation of the SSDP is being measured. These indicators are part of the overall SSDP Programme and Results Framework (PRF), which have been reviewed and updated based on the May 2019 SSDP mid-term review.

The following table presents the overall progress on the SSDP KPIs with the 2015/16 baseline and year-wise achievements against the SSDP PRF targets for the period 2016/17 to 2020/21. By and large, the analysis of the indicator wise achievements against the targets shows that most of the indicators show significant improvement. Progress in the Gross Enrolment Rate (GER) for ECED/PPC continues to show reasonable growth, where it is behind by 3.3% points then the set target for 2020-21. However, the current 86.2% still puts the country on track to achieve the targeted 89.5% for 2020-21. Increase of the Net Enrolment Rate (NER) with regard to lower basic education (grades 1-5) shows continued moderate increase to 97.1% and is on track of meeting the target of 98.5% in the fifth year. Substantial progress in terms of access can also be observed at the enrolment in grades 9-12 (by 3.7% points) and increased progress at secondary education (grades 9-12) compared to the previous years, indicating strengthened internal efficiency at the secondary level. Moreover, the analysis suggests that the progress on the qualified teachers with required qualifications and certification is relatively at par with the targets set out under the SSDP for learning achievements. However, in terms of inclusion, the share of female teachers particularly in secondary education requires an absolute improvement and hence a policy priority.

The survival and the completion rates for both lower basic and basic level show satisfactory progress, such as the reduction in the repetition for grade 1. The repetition rate for grade 5 however has shown less reduction compared to the previous year. The overall progress observed among the progress indicators has however yet to translate into progress within the learning outcomes as most of them have not or little showed improvement against the previous year. As such, strengthened focus on learning outcomes should be ensured in the coming years in the education sector plan, focusing to the SDG goals.

- Overall satisfactory progress, especially when considering this has continued within the transitional context and in the understanding corrective measures will be applied to accelerate progress against the KPIs identified as off-track and currently not likely to meet their 5-year target.
- Overview shows that solid progress has been observed at the intake of basic education (i.e. reduction of out of school children, enrolment in ECED/PPE and basic intake rates), as well as in secondary education (net enrolment rate and survival rate), so main focus in the remaining SSDP implementation period is needed on quality interventions in lower basic education.

**Table 1.5 Progress status on SSDP Key Performance Indicator targets to 2019/20**

Indicators	Baseline (2015/16)	3-year target (to 2018/19)	Achievements (in 2016/17 to 2019/20)				5-year target (to 2020/21)	7-year target (to 2022/23)	Achievement in Bagmati State in 2019-20
			2016/17	2017/18	2018/19	2019/20			
<b>1. Basic education (ECED and PPE)</b>									
1.1	81 <sup>a</sup>	86	82.9	84.1	84.7	86.2 (G 84.7)	89.5	94	107.7
1.2	93.7 <sup>a</sup>	95.5	93.8	94.2	94.5	95.7	97	100	91.0
1.3	0	30	N.A.	4.7	10.4	18.0	65	100	-
1.4	62.4 <sup>a</sup>	68.5	64.7	66.3	66.9	68.6 (G68.5)	73	85	68.6
<b>2. Basic education (Grades 1-8)</b>									
2.1	136.7 <sup>a</sup>	130.5	133.5	128.6	123.9	121.9 (G120.8)	127	115	118.4
2.2	93.9 <sup>a</sup>	95	95.2	95.9	96.3	96.9 (G96.4)	96	100	97.0
2.3	135.4 <sup>a</sup>	130.5	134	132.3	118.6	119.2 (G120.6)	125.5	115	124.3
2.4	96.6 <sup>a</sup>	97.5	96.9	97.2	96.6	97.1 (G96.4)	98.5	100	96.8
2.5	120.1 <sup>a</sup>	118	122	120.2	109.2	110.4 (G110.9)	115	112	116.0
2.6	89.4 <sup>a</sup>	94	91.0	92.3	92.7	93.4 (G92.6)	95	100	95.6
2.7	1 <sup>a</sup>	1	1.00	1.00	0.98	0.98	1	1	0.99
2.8	76.6	86	75.9	77.4	77.9	79.3 (G79.6)	92	97	78.6
2.9	69.6 <sup>a</sup>	78.5	68.4	70.7	71.3	72.7(G73.1)	85	90	73.2
2.1	10.6 <sup>a</sup>	7.5	9.0	8.7	7.3	6.7	5	0	4.4
2.11.1	12.8	14.1				14.6	15.6	60	-
2.12.1	Maths: 48 <sup>b</sup>	52	-	-	500 ↓	-	56	60	-
2.12.2	English: 47 <sup>b</sup>	53	-	-	-	-	57	60	-
2.12.3	Nepali: 46 <sup>b</sup>	54	-	-	500 ↑	-	59	65	-

Indicators	Baseline (2015/16)	3-year target (to 2018/19)	Achievements (in 2016/17 to 2019/20)				5-year target (to 2020/21)	7-year target (to 2022/23)	Achievement in Bagmati State in 2019-20
			2016/17	2017/18	2018/19	2019/20			
2.13.1	Maths: 35 <sup>c</sup>	48	35 <sup>c</sup>	500↓	-	-	55	60	-
2.13.2	Nepali: 48 <sup>c</sup>	52	48 <sup>c</sup>	500↑	-	-	57	62	-
2.13.3	Science: 41 <sup>c</sup>	49	41 <sup>c</sup>	498↓	-	-	55	60	-
<b>3. Secondary education</b>									
3.1	GER in Grades 9-12	72	56.9	60.6	67.7	71.4 (G72.1)	85	90	74.7
3.2	NER in Grades 9-12	45	38.9	43.9	46.4	47.6 (G47.9)	53	60	51.9
3.3	Survival rate to Grade 10	50	45.2	57.1	58.5	60.3 (G61.6)	65	75	60.3
3.4	Survival rate to Grade 12	18	NA	17.2	22.2	24.0 (G24.6)	25	31	24
3.5	GPI in NER in Grades 9-12	1	0.98	0.99	1.07	1.01	1	1	1.07
3.6	Number of model schools	600	240	196	196	322	1,000	1000	-
3.7	Number of students enrolled in technical subjects in Grades 9-12	72,540	15,445	23,415 <sup>2</sup>	29,269 <sup>3</sup>	60,792	102,600	126,600	-
<b>4. Non-formal education and lifelong learning</b>									
4.1	Literacy rate for 6 year old+	85	78 <sup>d</sup>	78 <sup>d</sup>	78 <sup>d</sup>	78 <sup>d</sup>	87	90	-
4.2	Literacy rate for 15-24 year olds	92	88.6 <sup>e</sup>	88.6 <sup>e</sup>	88.6 <sup>e</sup>	88.6 <sup>e</sup>	95	98	-
4.3	Literacy for 15year olds and above	70	57 <sup>f</sup>	57 <sup>f</sup>	57 <sup>f</sup>	57 <sup>f</sup>	75	80	-
<b>5. Teacher management and professional development</b>									
5.1	% of female teachers in basic level	42	40.7	41.2	43.1	44.9	45	50	-
<b>6. Sector finance</b>									
6.1	Education sector budget as % of national budget	15%	11.09%	9.91%	10.23%	10.68%	17%	20%	-

Note: 1) a: DOE (2016); b: ERO (2016); c: NPC (2016); d: NPC (2016); e: NPC (2014); f: CBS (2012); g: RTI (2014); h: ERO (2014), 2) the methodology has changed from 2017, and the symbol ↑ indicates increased achievement and ↓ indicates decreased achievement in comparison to previous cycle.

<sup>2</sup> Agriculture and Science 10,700; English 12,645; music education 70

<sup>3</sup> Agriculture and Science 13,375; English 15,806; music education 88

## **1.9 Disaggregation of Data**

This EMIS Report presents both the aggregated data/information as the analytical tables in report and the disaggregated data/information in annexes so that there is an opportunity to assess the holistic status of the school education in Bagamati State along its districts and the status of an individual local government. The categories of the disaggregated data/information presented in this report are across the following categories.

### **a) Types of Early Childhood Education and Development and Pre-primary Education (ECED/PPE)**

The two types of early childhood development provision are ECED centres and PPE classes, which are both included in the basic level of education. ECED centres include separate community based and community school based, while institutional school include PPE classes only. Some community schools also include the PPE classes. Community ECED centres that are physically separate from the school and the school based ECED centres are attached into the respective schools. Both the community based and school based ECED are funded by the government and respective community, but the PPE classes are not eligible to get the fund from the government and managed by the institutional schools' funds collected from the parents.

The majority of community schools run 1-year of ECED, with an option of an additional one year if demanded by the local community. Note that some community schools also operate ECED centres and PPE classes through government-funded school-based and community-based modalities. Most institutional schools run PPE classes for 3 to 5 year olds children starting from playgroup and running through Montessori, nursery, lower kindergarten (LKG), and upper KG. The same levels are also provided by privately run ECED centres. Note that prior to 2018/2019, ECED/PPE teachers were reported as ECED/PPE facilitators in Flash and consolidated reports published by the CEHRD, but, from 2018/2019 the CEHRD and this report also they are being reported as ECED/PPE teachers. Note that ECED/PPE students are referred to as 'children' throughout this report.

### **b) Types of schools**

Since the implementation of the School Sector Reform Programme (SSRP 2009-010), aiming to restructure the school education system with basic education (consisting of grades 1-8, with age 5-12 years) and secondary education (consisting of grades 9-12, with age 13-16 years). Subsequently, in the school education system while primary and lower secondary levels are included in the basic education; secondary and higher secondary levels are included in the comprehensive secondary education of the country. Schools with lower basic level provide grade one to five years of education, whereas upper basic level schools provide further three years of education. Secondary schools with grade 9-10 offer two more years of education, while secondary schools with grade 11-12 also offer two more years of education after secondary level examinations (SEE). As described previously, early childhood education and development (ECED)/pre-primary classes (PPCs) are offered as building foundation for children and preparing them for grade one. The prescribed population age groups for different levels of school education are 5-9 years for lower basic, 10-12



years for upper basic, 13-14 years for secondary education with grade 9-10 and 15-16 years for secondary education grade with 11-12 programme.

The majority of schools in the country include primary level (grades 1-5), i.e. most of the upper basic, secondary with grade 9-10 and secondary schools with grade 11-12 include lower basic level. Very few of them offer only grades 6-8 (upper basic level) or only grades 9-10 (secondary level). At the secondary level with grade 11-12, it is more common that some schools offer only grades 11-12. Broadly, schools are categorized into two types: Community schools and institutional schools. Further, community schools are of three types: (i) community-aided (schools, which are fully supported by the government for teachers' salary and other expenses), (ii) community-managed (schools, which are fully supported by the government for teachers' salary and other funds but their management responsibility lies with the community) and (iii) community-unaided (schools, which are either getting partial support or no support from the government). Besides, there are institutional schools, which are supported by founders, parents and trustees. In addition to these broad categories, there are some schools running as religious schools such as Madarasa, Gumba/Vihar and Ashram/Gurukul that have received support from the government when they have been mainstreamed into the formal education system by registering with the local level, following the Education Act and Regulation.

Note that all community schools receive the management cost and PCF for free textbooks for all students within the second week of the first month of each academic year. Eligible students in community schools also get scholarship support from the government. These schools have non-teaching staff who are paid from government or schools' own sources.

### **c) School levels, units, schooling age and types of teachers**

**Units** – Nepal's schools can be disaggregated in terms of units, which can have multiple levels. A school that provides Grades 1 to 12 includes lower basic, upper basic, secondary (grade 9-10) and secondary level (grade 11-12) within it and therefore has all four levels but it counts as an one school. However, schools by unit means schools will be represented once.

**School level** – The different levels of schooling are ECED/PPE, lower basic (Grades 1–5), upper basic (Grades 6–8), secondary (Grades 9–10) and secondary (Grades 11–12). The basic level of education include one year of ECED/PPE and Grades 1–8 inclusive, while secondary level includes Grades 9–12. And note that until 2008/2009 schooling was divided into lower basic (Grades 1–5), upper basic (Grades 6-8), secondary (Grade 9-10) and higher secondary (grade 11-12 or 0+2)

**Schooling age** – The prescribed age groups for the schooling by level of school are:

- Age 5 is the officially entry age of children into formal schooling starting from grade 1.
- 5–9 years for lower basic level (Grade 1-5)
- 10-12 years for upper basic level (Grade 6–8)
- 13-14 years for secondary level (Grades 9–10)
- 15-16 years for secondary level (Grades 11–12).

**Types of teacher** – There are four types of teachers in community schools:

- permanent teachers in approved positions
- temporary teachers in approved positions

- Rahat teachers positions (temporary in nature); and
- privately funded teachers paid through local governments, communities, INGOs, NGOs and/or schools' own sources of income.
- In the institutional school almost all teachers are temporary but it also depends upon the individual institutional school's conventions, norms, standards and perspective.

#### **d) Other categories**

**Administrative divisions and eco-belts**– Nepal has 7 States and 753 local governments. One hundred and thirty-seven local governments are in State 1, 136 in State 2, 119 in Bagmati State (previously State 3), 85 in Gandaki State (previously State 4), 109 in State 5, 79 in Karnali State (previously State 6), and 88 local governments are in Far Western State (previously State 7) respectively. In addition, the government has categorised local governments into Municipality and Rural Municipality based on the population and other infrastructure facilities set by the central government. In-addition to this, there are 13 districts in Bagmati State along with the 119 Local governments and three mountain districts (Dolakha, Sindhupalchok and Rasuwa), six hilly districts (Sindhuli, Ramechhap, Kavrepalanchok, Nuwakot, Dhading and Makwanpur), one Terai district (Chitwan) and a Valley that contains three districts (Kathmandu, Bhaktapur and Lalitpur). These categories of the districts and local governments are the important from the equity perspective the educational planning and implementation and also resource management have been considered as Mountain, Hill, Terai and Valley (Kathmandu Valley) eco-belts.

**Gender** – Data is given separately for girl students and female teachers and other subjects as well as by total number of boys and girls or male and female as traditionally females have had less access to education and some teaching positions.

**Caste and ethnicity** – Nepal has a diverse array of castes, ethnicities and religious and minority groups. Until 2018/19 the EMIS has only collected disaggregated data on Dalit (traditionally low-caste groups), and Janajati (ethnic groups) students and teachers. This data was collected by the Dalit and Janajati sub-groups including the 22 most disadvantaged Janajati groups. As the country has the three types of governments and each government has its own priorities and need of informed based planning, it is now recognised that more disaggregated data is needed to show the situation of other traditionally disadvantaged groups and efforts are underway to include Madhesi, Muslim, and other caste/ethnic groups in the EMIS template. The population based on the castes/ethnicities and their enrolment are vary by district/Local Level, for example in the Bagmati State the majority of the population in the hilly districts/local levels are the Janajati category.

**Type of disability** – One of the major areas to address by the school education is the children with disabilities. The number of students reported as having a disability are given by seven types of disability (physical, mental, hearing impaired, visually impaired, low vision, hearing and visual impaired, vocal and speech related disability) and multiple disabilities.

## SECTION II

### 2.1 Early Childhood Development and Pre-Primary Education (ECED/PPE)

The early childhood education and development and Pre-primary education (ECED/PPE) goal stipulated in the EFA National Plan of Action (2001-15) provides a basis for the implementation of ECED/PPE in the SSDP 2016-023. In Nepal, the SSDP goal regarding the Early Childhood Education Development (ECED) activities is in line with the SDG Goals 4. The Early Childhood Education Development/Pre-Primary Education (ECED/PPE) is regarded instrumental for the physical, intellectual, social and emotional development of children. Moreover, it helps to improve the internal efficiency of primary and basic education. One of the main strategies taken to achieve the SSDP target along with SDG4 is to increase the number of ECED/PPE to ensure access for the most vulnerable and marginalized children. There are various forms of ECED/PPE, which include school-based ECED, community-based ECED/PPE and privately managed pre-primary education. Schools give different names to these classes such as Nursery, Kindergarten, and Montessori etc.

Based on the programme description in SSDP, the basic education will encompass school readiness through the one-year provision of ECED/PPE to strengthen equitable access through expansion of various models of ECED/PPE services. There will be the provisions of better standardised, monitored and supported to improve the quality in both newly established and existing ECED/PPE centres/classes. In this regard, the Ministry of Social Development in Bagmati State have been get a move on to further improve the learning outcomes in early education by implementing minimum quality standards for ECED/PPE teachers and will move to certifying their services while developing a comprehensive plan to enhance the capacity of existing teachers and by providing more performance incentives. The main strategic quality reform under the Bagmati State is to ensure that all ECED/PPE services will be as part of the basic education school structure. At the same time implementation modalities and clear guidelines for quality standards will be developed for home-based, community-based, institutional school-based and community school-based ECED/PPE centres within the State.

In the current changed context of the country, a number of parental education programmes will be run in each district as well as orientation programmes on ECED/PPE for local bodies as they are responsible for managing ECED/PPE centres and need to be prepared to take on this responsibility, particularly in view of the implementation of the federal structure of governance. In this context, the local governments need to play a greater stewardship role by mobilizing the government, non-government and private actors in underserved areas, holding SMCs accountable for the implementation of ECED/PPE programmes and investing more of their resources in ECED/PPE. Based on the Bagmati State level EMIS, the analysis of the current status of ECED/PPE is presented as follows.

#### 2.1.1 Major Provisions

Provision has been made to standardize, monitor and support the quality of newly established and existing ECED centres and PPE classes:

- All newly recruited ECED/PPE teachers must have passed their Grade 10 examinations.
- ECED/PPE teachers who do not meet this criteria must take the professional development package. A one-month intensive training and refresher training is being provided with targets for all ECED/PPE teachers to have taken this training by the end of SSDP in 2020-21.
- ECED/PPE orientation programmes are being provided to encourage local governments to extend provision as per their mandate under the federal constitution.

In addition, areas of possible collaboration between the government, non-government and private sector actors in establishing ECED centres and PPE classes have led to new partnerships to run community-based, school-based and privately managed provision.

The table: 2.1 below presents the number of ECED/PPES by types and district. In academic year 2019-20, there were 36,450 ECED centres and PPE classes in the country, of which 30,039 (82.4%) were community or school-based ECED/PPES. The remaining 6,411 (17.6%) were operated by institutional schools or were privately run, whereas, in the Bagamati State in total there were 6,944 ECED/PPES of this 5,030 (72.4%) were community or school-based ECED/PPES and 1,914 (27.6%) were operated by institutional schools or were privately run in the school year 2019-20, this indicates that the share of private school based PPEs are more in the Bagamati State than in the other States (See Annex: I). Similarly, among the 13 districts in Bagamati State, the lowest number of ECED/PPES are in Rasuwa district and the highest are in Kathmandu district.

Moreover, the table 2.1 presents the distribution of the existing ECD/PPCs facilities as compared with the targeted age group population for ECED/PPES, where the Bagamati State poses a ratio with 1:30 of 3-4 years age group children and ECED/PPES, while the National Ratio is 1:35 indicating higher than in the Bagamati State. Meaning, in the Bagamati State if all children will enrolled in the ECED/PPES programme on average one ECED/PPE could survey 30 children based on the existing ECED/PPES available facilities, while in the national level on average one ECED/PPE could serve 35 children.

Among the 13 districts in the Bagamati State, the highest ratio of 3-4 years age group children and ECED/PPES is in the Kathmandu districts (1:42) and the lowest one is in Rasuwa district which is lower than the standard norms (i.e.1:25). It indicates that there is an uneven distribution of the ECED/PPES facilities within the State that demand more requirement of the ECED/PPES facilities to cater the all children in the system. For this the planning and initiations of the respective local government will be more instrumental.

**Table 2.1 Number of ECED Centres and PPE Classes by types and district (2019-20)**

Districts	Total	Institutional	Community	3-4 Years age group population			ECED/PPE classes to 3-4 Years age group children ratio
				Girls	Boys	Total	
Sindhuli	452	56	396	7,470	8,181	15,651	35
Ramechhap	389	21	368	3,757	4,305	8,062	21
Dolakha	328	25	303	3,689	3,928	7,617	23

Districts	Total	Institutional	Community	3-4 Years age group population			ECED/PPE classes to 3-4 Years age group children ratio
				Girls	Boys	Total	
Sindhupalchok	442	34	408	7,654	7,666	15,320	35
Kavrepalanchok	609	84	525	6,633	7,395	14,028	23
Lalitpur	524	228	296	6,641	7,966	14,607	28
Bhaktapur	360	175	185	4,157	5,153	9,310	26
Kathmandu	1,348	1,023	325	25,136	31,713	56,849	42
Nuwakot	498	34	464	5,098	5,727	10,825	22
Rasuwa	97	10	87	902	899	1,801	19
Dhading	558	31	527	6,915	7,742	14,657	26
Makwanpur	646	28	618	9,082	10,117	19,199	30
Chitawan	693	165	528	9,715	11,608	21,323	31
Bagamati P.	6,944	1,914	5030	96,849	112,400	209,249	30
<b>National Total</b>	<b>36,450</b>	<b>6,411</b>	<b>30,039</b>	<b>599,739</b>	<b>682,435</b>	<b>1,282,174</b>	<b>35</b>

### 2.1.2 Number of children in ECED centers and PPE classes

The table 2.2 below presents that in school year 2019-20, in total 1,105,561 (more than 11% than in the previous school year) children with 508,145 (46.0%) girls children have enrolled in ECED centres or PPE classes, while in the Bagamati State in total 225,418 children with 102,290 (45.4%) girls children were enrolled in the school year 2019-20 (See Annex: II). As compared to the last school year the higher number children both in National and Bagamati State would indicate that the Welcome to School Campaign especially from the local government, which is conducted prior to the start of the academic year, has significantly increased enrolment in ECED centres and PPE classes.

In the Bagamati State, the share of girls in community ECED/PPEs is 48.3%, with a greater imbalance of 56.4% boys to 43.6% girls in institutional ECED/PPE. However, the imbalance in total ECED/PPE is the same the composition of the 3-4 year-old population of 599,602 (46.8%) girls against 682,478 (53.2%) boys children in 2019-20. Thus the girls children are disproportionately enrolled (46.0% in total and 45.4% in Bagamati State) in total ECED/PPEs. At the national level, of the 555,075 children enrolled in community-based government ECED/PPE, 12,563 (2.3%) are enrolled in religious/traditional school-based ECED/PPE and in the Bagamati State of the total 85,283 children enrolled in the community ECED/PPEs 1,930 children are enrolled in the religious/traditional school-based ECED/PPE.

At the National level the present ratio of total children enrolled in the ECED/PPE and the number of ECED/PPE is 1:30, whereas, in the Bagamati State it is 1:32 which is higher than the last school year (1:27), shows, on average, one ECED/PPE is serving 30 children at the national level and on average 32 children serving in the Bagamati State. It indicates a need for a considerable expansion or redistribution of the ECED/PPEs facilities and also strengthening of the ECED/PPE to maintain the prescribed class size of ECED/PPE and children ratio (i.e. 1:25). The figure of children by types of ECED/PPE shows the percentage of children in community school and community based ECED

and institutional schools' PPE seems almost identical (50.2% and 49.8%), while in the Bagamati State the highest percentage of children (62.2%) are serving by the institutional school based PPEs and the remaining 37.8% children are serving by the community school based/community based ECED/PPEs in the school year 2019-20, indicating the role of private institutions to provide early child-hood education is vital in the Bagamati State.

Among the 13 districts in the Bagamati State the ratio of ECED/PPEs and children enrolled are very low in the community schools and higher in institutional schools, whereas, as it observed that, there is an uneven distribution of this facilities at the Local Level and school level it is important to have effective plan for redistribution of the existing ECED/PPEs within the district in the equitable perspective, for this the State government may have initiation in the future.

**Table 2.2: Enrolment in ECED/PPE by State, school type and gender (2019/20)**

District	Community			Institutional			Total			Ratio of ECED/PPEs and Enrolment		
	Girls	Boys	Total	Girls	Boys	Total	Girls	Boys	Total	Comm unity	Insti tutional	Total
Sindhuli	3,163	3,308	6,471	1,007	1,359	2,366	4,170	4,667	8,837	16	42	20
Ramechhap	2,330	2,451	4,781	441	669	1,110	2,771	3,120	5,891	13	53	15
Dolakha	2,338	2,418	4,756	793	1,006	1,799	3,131	3,424	6,555	16	72	20
Sindhupalchok	3,571	3,978	7,549	704	990	1,694	4,275	4,968	9,243	19	50	21
Kavrepalanchok	2,925	3,137	6,062	2,431	3,185	5,616	5,356	6,322	11,678	12	67	19
Lalitpur	2,149	2,298	4,447	6,039	7,573	13,612	8,188	9,871	18,059	15	60	34
Bhaktapur	1,877	2,079	3,956	5,502	7,320	12,822	7,379	9,399	16,778	21	73	47
Kathmandu	4,650	5,330	9,980	33,492	42,535	76,027	38,142	47,865	86,007	31	74	64
Nuwakot	3,787	4,027	7,814	1,117	1,377	2,494	4,904	5,404	10,308	17	73	21
Rasuwa	537	538	1,075	381	493	874	918	1,031	1,949	12	87	20
Dhading	3,894	4,138	8,032	960	1,204	2,164	4,854	5,342	10,196	15	70	18
Makwanpur	4,426	4,417	8,843	1,300	1,645	2,945	5,726	6,062	11,788	14	105	18
Chitawan	5,516	6,001	11,517	6,960	9,652	16,612	12,476	15,653	28,129	22	101	41
<b>Bagamati P.</b>	<b>41,163</b>	<b>44,120</b>	<b>85,283</b>	<b>61,127</b>	<b>79,008</b>	<b>140,135</b>	<b>102,290</b>	<b>123,128</b>	<b>225,418</b>	<b>17</b>	<b>73</b>	<b>32</b>
<b>National Total</b>	<b>275,835</b>	<b>279,240</b>	<b>555,075</b>	<b>232,310</b>	<b>318,176</b>	<b>550,486</b>	<b>508,145</b>	<b>597,416</b>	<b>1,105,561</b>	<b>18</b>	<b>86</b>	<b>30</b>

### 2.1.3 Caste and ethnicity of children in ECED and PPEs

As explained above, of the total number of children (table 2.2) in ECED/PPEs the table 2.3 below presents children enrolled in ECED/PPEs by social categories that are grouped into Dalit and Janajati. The category has been done from the number of individual cast/ethnicities (Dalit from the 23 casts/ethnicities and Janajati from the 59 casts/ethnicities) captured in the School Level IEMIS. In terms of children enrolled in ECED/PPEs of these categories are:

- At the National level of the total 18.9% (compared to 17% in the last school year) Dalit in total children of ECED/PPE with 77.5% of them enrolled in community ECED centres and the remain in institutional PPE classes (22.5%). While in the Bagamati State of the total children in ECED/PPEs 8.0% are Dalit children with 67.0% of them enrolled in community ECED centres and the remain in institutional PPE

classes (33.0%). Among the 13 districts, the highest share of Dalit children is in Dhading district (17.7%) followed by 16.4% in Sindhuli district, where it is the lowest share in Rasuwa district (2.2%) followed by Bhaktapur district (4.2%).

- Similarly, of the total children of enrolment in ECED/PPEs at national level 36.6% Janajati in total children of ECED/PPE with 50.9% of them enrolled in government ECED centres and the remain in institutional PPE classes (49.1%). Likewise, in the Bagamati State, the share of Janajati children in ECED/PPEs is 55.6% of this the highest share is in Rasuwa district (86.0%) followed by Makwanpur district (81.3%), where it is the lowest share in Kathmandu district (47.2%) followed by Chitwan district (50.6%) in the school year 2019-20. Overall, the Bagamati State has the highest shares of Janajati students at all levels of school education and also in the total population of the country than in the other States. In terms of gender parity:
  - In total 46.4% are Dalit girls of this 48.3% of Dalit Girls children in community school ECED/PPE, while in institutional schools 42.7% girls (Table 2.3); and
  - In total 46.0% are Janajati girls of this 47.8% of Janajati girls children in community school ECED/PPE, while in institutional schools 44.2% are the girls children.

**Table 2.3 Number and gender of Dalit and Janajati children enrolled in ECED/PPE (2019-20)**

District	Community ECED/PPE				Institutional school ECED/PPE				Total			
	Dalit		Janajati		Dalit		Janajati		Dalit		Janajati	
	G	Total	G	Total	G	Total	G	Total	G	Total	G	Total
Sindhuli	609	1,263	2,311	4,762	63	182	600	1,340	672	1,445	2,911	6,102
Ramechhap	376	801	1,345	2,837	32	107	232	542	408	908	1,577	3,379
Dolakha	367	744	1,350	2,740	34	121	244	597	401	865	1,594	3,337
Sindhupalchok	413	845	2,522	5,318	33	84	370	895	446	929	2,892	6,213
Kavrepalanchok	377	728	2,048	4,287	84	235	1,238	2,836	461	963	3,286	7,123
Lalitpur	192	398	1,531	3,142	269	603	3,182	7,043	461	1,001	4,713	10,185
Bhaktapur	179	418	1,265	2,747	114	282	3,088	6,962	293	700	4,353	9,709
Kathmandu	852	1,638	2,984	6,603	1,187	2,712	15,174	33,967	2,039	4,350	18,158	40,570
Nuwakot	493	1,040	2,962	6,107	109	200	378	918	602	1,240	3,340	7,025
Rasuwa	7	10	534	1,081	15	32	260	595	22	42	794	1,676
Dhading	801	1,694	2,681	5,598	54	112	269	673	855	1,806	2,950	6,271
Makwanpur	232	484	3,983	8,081	61	141	720	1,504	293	625	4,703	9,585
Chitawan	961	2,073	3,751	7,877	496	1,165	2,660	6,368	1,457	3,238	6,411	14,245
<b>Bagamati P.</b>	<b>5,859</b>	<b>12,136</b>	<b>29,267</b>	<b>61,180</b>	<b>2,551</b>	<b>5,976</b>	<b>28,415</b>	<b>64,240</b>	<b>8,410</b>	<b>18,112</b>	<b>57,682</b>	<b>125,420</b>
<b>National Total</b>	<b>78,711</b>	<b>162,055</b>	<b>100,048</b>	<b>205,906</b>	<b>19,187</b>	<b>47,050</b>	<b>87,085</b>	<b>198,865</b>	<b>97,898</b>	<b>209,105</b>	<b>187,133</b>	<b>404,771</b>

#### 2.1.4 Children with disabilities in ECED and PPE

As shown in table 2.4 below, a total of 1,445 (0.64%) children of the 225,418 children enrolled in ECED/PPEs in the Bagamati State are reported as having a disability. In terms of gender, 813 (56.3%) of these children are boys and 632 (43.7%) girls. The proportion of these children are lower than the share of disability population with the population census 2011, and also these proportion are very low given that an estimated 10–15% (including other categories of the disabilities, which are not included in the current 8 categories of the disabilities in EMIS) of population globally have a disability.

Of the 1,445 children reported as having a disability in the Bagamati State, 634 (43.9%) have some sort of physical disability. Note that mental disabilities and learning difficulties can be difficult to identify, and schools need to be oriented on identifying the different types of disabilities.

**Table 2.4 Number of children with disabilities enrolled in ECED and PPE by district and type of disability (2019-20)**

District	Gendre	Total number of ECED/PPE children by types of Disability													
		Sin dhuli	Rame chhap	Dola kha	Sindhu palchok	KavrePalanchok	Lalitpur	Bhaktapur	Kath mandu	Nuwakot	Rasuwa	Dhading	Makwanpur	Chitawan	Total
Physically Disabled	G	20	12	13	11	27	19	9	61	16	5	14	23	54	284
	B	27	15	18	14	26	15	24	77	23	5	19	39	48	350
	T	47	27	31	25	53	34	33	138	39	10	33	62	102	634
Menatally Disabled	G	3	7	26	10	8	10	33	7	2	6	10	8	9	139
	B	2	11	39	12	8	13	29	10	3	3	11	15	17	173
	T	5	18	65	22	16	23	62	17	5	9	21	23	26	312
Deaf	G	13	1	22	6	2	1	0	43	1	1	0	2	1	93
	B	16	1	31	11	2	2	0	35	1	1	0	3	4	107
	T	29	2	53	17	4	3	0	78	2	2	0	5	5	200
Blind	G	0	0	5	1	1	3	4	5	1	0	0	3	2	25
	B	0	1	5	1	1	2	1	11	0	1	1	4	2	30
	T	0	1	10	2	2	5	5	16	1	1	1	7	4	55
Low Vision	G	2	3	5	1	1	1	4	6	1	1	6	5	6	42
	B	4	6	7	5	6	3	0	7	1	3	6	4	7	59
	T	6	9	12	6	7	4	4	13	2	4	12	9	13	101
Deaf and Blind	G	0	1	1	1	0	0	0	0	0	0	0	0	1	4
	B	0	1	2	0	1	0	0	0	0	0	0	0	0	4
	T	0	2	3	1	1	0	0	0	0	0	0	0	1	8
Dumb	G	2	3	5	2	2	4	0	3	0	0	16	3	5	45
	B	3	7	16	8	6	7	3	6	0	2	17	6	9	90
	T	5	10	21	10	8	11	3	9	0	2	33	9	14	135
Total	G	40	27	77	32	41	38	50	125	21	13	46	44	78	632
	B	52	42	118	51	50	42	57	146	28	15	54	71	87	813
	T	92	69	195	83	91	80	107	271	49	28	100	115	165	1445

Types of disability: 1= physical; 2=mental; 3=hearing impairment, 4=visually impairment, 5=low vision, 6=hearing and visual impairment, 7=vocal and speech related disabilities and 8=multiple disabilities.

Note: G = girls, B = boys, T = total

### 2.1.5 GER and NER in ECED and PPE

Of the 225,418 children in ECED/PPE, 37.8% (85,283) are in community and school-based ECED centres or PPEs classes and 62.2% (140,135) are in institutional ECED/PPEs, due to the higher number of institutional school based PPEs are in this State, the shares of institutional PPEs are the completely different than in the other States. Since most institutional schools offer multiple years of ECED/PPE ranging from 1 to 5 years of provision, it is very unlikely that the gross enrolment rate will come close to the required 100% (See Annex: I). At the national level, of the 1,105,561 children in ECED/PPE, 50.2% (555,075) are in community and school-based ECED centres or PPE classes and 49.8% (550,486) are in institutional ECED/PPE.

Table 2.5 below shows the total number of 3-4-year age group population, total number of enrolment of children in ECED/PPEs with the percentage (GER) of children enrolled in the ECED/PPEs compared with the 3-4 years' age group population in the Bagmati State by district and sex. Based on the total enrolment data compared with the 3-4-year age population, the table (2.5) below presents that the overall Gross Enrolment Rate in ECD/PPCs in Bagmati State is 107.7%, with 105.6% girls and 109.5% boys in the current school year 2019-020, revealing that as compared with the SSDP fifth year's (2020-021) set target of 89.5%, (table 1.4) this achievement is



significantly higher and meet the target of SSDP 2020-021. The national average of the Gross Enrolment Rate of total children enrolled in ECD/PPCs is 86.2%, with 84.7% girls and 87.5% boys (Compared to total 84.7%, with 81.2% girls and 88.0% boys in the last school year) in the current school year 2019-020, revealing although an increase by 1.5% points than in the previous school year it is lagging behind as compared with the SSDP fifth year's (2020-021) set target of 89.5%, (table 1.4) this achievement is lower to meet the target by 2020-021 if the same rate of increment will remain.

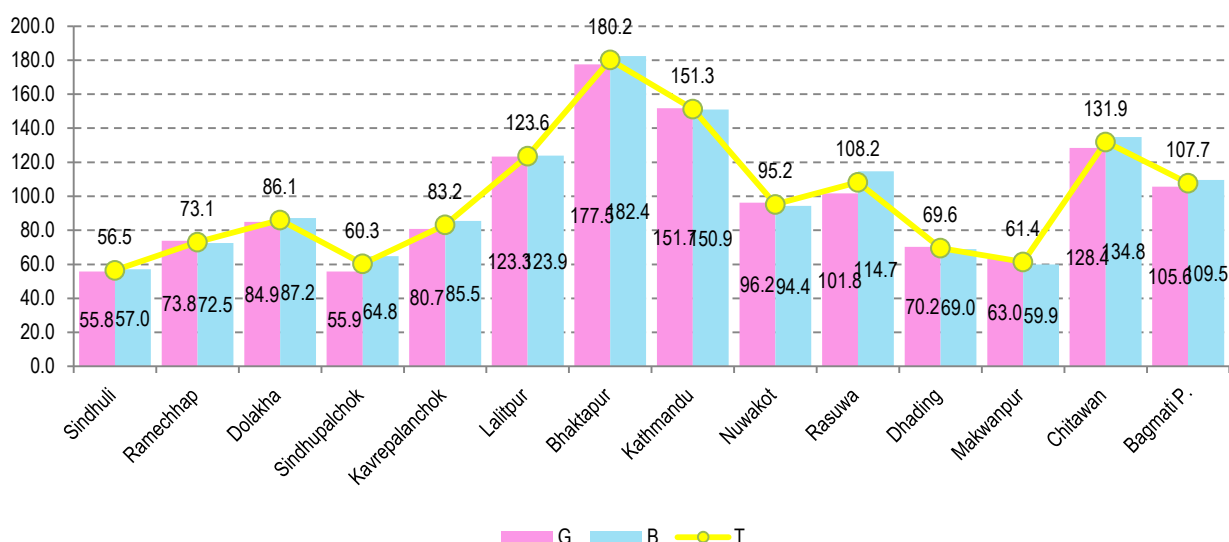
In addition, the figure 2.1 below presents the status of the GER in ECED/PPEs by district. The figure with the Gross Enrolment Rate in the ECED/PPCs depicts that of the total 13 districts in Bagamati State there are 5 districts (Rasuwa, Lalitpur, Chitwan, Kathmandu and Bhaktapur) those possessed more than 100% of the GER in ECED/PPCs in the school year 2019-020. Whereas, Sindhuli district followed by Makwanpur and Sindhupalchock achieved lower than the set target of SSDP for the year 2020-021. In this regards, the all three tiers of the government need to pay ample attention to make improvement on access in ECED/PPEs in the low perform districts in the future.

At the national level, though the gender gap at 6.8% in GER of ECED/PPE in the school year 2018 has reduced into 2.8% in the school year 2019-020, except in Ramechhap, Kathmandu, Nuwakot, Dhading and Makwanpur districts of the Bagamati State there has been observed higher gender gaps in other districts in GER of ECED/PPCs, where the GER in ECED/PPCs for girls is significantly lower than their boys counterparts' GER. The analysis by district suggests that compared to other districts the districts with higher gaps between girls and boys GER in ECED/PPEs need more efforts towards the expansion of ECED programme to cater the all targeted children within the framework of the development of ECED. In this regard, it is also important to pay more attention in the equitable distribution of ECED/PPEs facilities to reach into the unreached disadvantage area communities in the future.

**Table 2.5 Gross enrolment ratio in ECED/PPE by age, gender and district (2019-20)**

District	3-4-year old population			Total children in ECED/PPE			GER		
	Girls	Boys	Total	Girls	Boys	Total	Girls	Boys	Total
Sindhuli	7,470	8,181	15,651	4,170	4,667	8,837	55.8	57.0	56.5
Ramechhap	3,757	4,305	8,062	2,771	3,120	5,891	73.8	72.5	73.1
Dolakha	3,689	3,928	7,617	3,131	3,424	6,555	84.9	87.2	86.1
Sindhupalchok	7,654	7,666	15,320	4,275	4,968	9,243	55.9	64.8	60.3
Kavrepalanchok	6,633	7,395	14,028	5,356	6,322	11,678	80.7	85.5	83.2
Lalitpur	6,641	7,966	14,607	8,188	9,871	18,059	123.3	123.9	123.6
Bhaktapur	4,157	5,153	9,310	7,379	9,399	16,778	177.5	182.4	180.2
Kathmandu	25,136	31,713	56,849	38,142	47,865	86,007	151.7	150.9	151.3
Nuwakot	5,098	5,727	10,825	4,904	5,404	10,308	96.2	94.4	95.2
Rasuwa	902	899	1,801	918	1,031	1,949	101.8	114.7	108.2
Dhading	6,915	7,742	14,657	4,854	5,342	10,196	70.2	69.0	69.6
Makwanpur	9,082	10,117	19,199	5,726	6,062	11,788	63.0	59.9	61.4
Chitawan	9,715	11,608	21,323	12,476	15,653	28,129	128.4	134.8	131.9
<b>Bagamati P.</b>	<b>96,849</b>	<b>112,400</b>	<b>209,249</b>	<b>102,290</b>	<b>123,128</b>	<b>225,418</b>	<b>105.6</b>	<b>109.5</b>	<b>107.7</b>
<b>National Total</b>	<b>599,602</b>	<b>682,478</b>	<b>1,282,080</b>	<b>508,145</b>	<b>597,416</b>	<b>1,105,561</b>	<b>84.7</b>	<b>87.5</b>	<b>86.2</b>

Figure 2.1 GER in ECED/PPCs by gender and district, 2019-020



Out of the total enrolment of the ECED/PPE (table 2.2), the table: 2.6 below present the Net Enrolment Rate in ECED/PPE that is percentage of children enrolled with 4 years old compared with the 4 year population in ECED/PPE by gender in Bagamati State in the school year 2019-020. Comparing the enrolment for 4-year children against the number of 4-year population of children in the Bagamati State, 82.3% of them are enrolled in ECED/PPE, with 81.6% of girls and 83.0% of boys of this age (Table 2.6). Since there has been a practice of more than one year PPE form the age of 2/3 years children with different name of classes (i.e. Nursery, Lower K.G., Upper K.G.) in the institutional schools, the percentage of children with 4 years old compared with the 4 year population is low. As per the SSDP targeted group of children in ECED/PPE programme the children enrolled with age group 4 is very low in four districts in this State and need to expedite in the future, for this the role of local government will be the most instrumental. Compared with the National achievement 67.2% (62.8% in the last school year) with 68.8% of girls and 65.8% of boys of this age group children the achievement in this State is higher.

Table 2.6: Net Enrolment Rate in ECED/PPE by gender and State (2019-20)

District	4-year old population			4 years old children enrolled in ECED/PPE			NER		
	Girls	Boys	Total	Girls	Boys	Total	Girls	Boys	Total
Sindhuli	3,851	4,240	8,091	2,128	2,395	4,523	55.3	56.5	55.9
Ramechhap	1,949	2,224	4,173	1,423	1,596	3,019	73.0	71.8	72.3
Dolakha	1,909	2,048	3,957	1,604	1,767	3,371	84.0	86.3	85.2
Sindhupalchok	3,879	3,866	7,745	2,102	2,480	4,582	54.2	64.1	59.2
Kavrepalanchok	3,430	3,787	7,217	2,742	3,205	5,947	79.9	84.6	82.4
Lalitpur	3,384	4,036	7,420	3,338	4,001	7,339	98.6	99.1	98.9
Bhaktapur	2,118	2,611	4,729	2,068	2,572	4,640	97.6	98.5	98.1
Kathmandu	12,770	16,030	28,800	12,402	15,726	28,128	97.1	98.1	97.7
Nuwakot	2,629	2,931	5,560	2,504	2,738	5,242	95.2	93.4	94.3
Rasuwa	466	457	923	460	451	911	98.7	98.7	98.7
Dhading	3,547	3,947	7,494	2,415	2,696	5,111	68.1	68.3	68.2
Makwanpur	4,643	5,154	9,797	2,839	3,057	5,896	61.1	59.3	60.2
Chitawan	4,991	5,931	10,922	4,871	5,918	10,789	97.6	99.8	98.8
<b>Bagamati P.</b>	<b>49,566</b>	<b>57,262</b>	<b>106,828</b>	<b>40,438</b>	<b>47,506</b>	<b>87,944</b>	<b>81.6</b>	<b>83.0</b>	<b>82.3</b>
<b>National Total</b>	<b>337,671</b>	<b>357,421</b>	<b>695,092</b>	<b>208,694</b>	<b>227,543</b>	<b>436,237</b>	<b>61.8</b>	<b>63.7</b>	<b>62.8</b>

## 2.1.6 Gender, caste/ethnicity, qualifications and training of ECED/PPE teachers

Table 2.7 below shows the total number of ECED/PPEs teachers by sex, Dalit, Janajati, Others, qualifications and their percentage of training by district in Bagamati State in the school year 2019-2020. Overall, the total number of ECED/PPEs teachers in Bagamati State is 1,553 with 9,935 (86.0%) females in all types of ECED/PPEs (both in the community and institutional ECED/PPEs). Of the total numbers of ECED/PPEs teachers, the percentage shares of Dalit, Janajati and Others are 5.8%, 35.9% and 58.3% respectively. Compared to their share in the total population of the country, the percentage of Dalit teachers in ECED/PPEs is quite lower compared to the teachers from the Janajati and others. Likewise, the status of the ECED/PPEs teachers by their qualifications shows that almost 7.0% of teachers are with under SEE, 51.5% are with SEE and 41.6% of the ECED/PPEs teachers are with more than the SEE qualification. Furthermore, the table 2.7 below shows the percentage of ECD/PPCs teachers with their training status, where regardless of duration altogether 92.5% ECED/PPEs teachers received any types of trained and the rest are untrained in all types of ECED/PPEs. Based on the training status of the teachers the districts Sindhuli, Ramechhap, Rasuwa, Dhading and Makwanpur in this State need to focus to improve the status of the ECED/PPEs teachers. As compared with the National level figure this State made better progress than in the other States, where of the total numbers of ECED/PPEs teachers, the percentage shares of ECD/PPCs teachers with their training status was 91.5%, which is lower by 1.0% than in the Bagamati State.

Table 2.7 ECED/PPEs teachers by gender, social group, qualifications and training (2019-20)

District	Gender		Caste and ethnicity			Qualification			Training status		
	F	T	D	J	O	<SEE	SEE	>SEE	Trained	Untrained	% of Trained
Sindhuli	463	498	40	197	261	22	235	241	446	52	89.6
Ramechhap	415	450	17	254	178	8	276	166	393	57	87.3
Dolakha	377	409	26	134	249	23	296	90	373	36	91.2
Sindhupalchok	398	455	42	153	260	65	183	207	416	39	91.4
Kavrepalanchok	672	816	45	447	324	75	430	311	746	70	91.4
Lalitpur	799	1024	32	458	534	91	362	571	945	79	92.3
Bhaktapur	966	1149	64	838	249	12	613	523	1050	99	91.4
Kathmandu	2456	2968	83	260	2624	12	1451	1504	2901	67	97.7
Nuwakot	531	573	29	206	338	75	254	244	524	49	91.4
Rasuwa	104	126	6	57	64	7	67	52	109	17	86.5
Dhading	609	671	84	266	322	30	588	53	599	72	89.3
Makwanpur	742	818	44	408	367	218	369	231	723	95	88.4
Chitawan	1403	1596	163	468	966	156	822	618	1466	130	91.9
<b>Bagamati P.</b>	<b>9935</b>	<b>11553</b>	<b>675</b>	<b>4146</b>	<b>6736</b>	<b>794</b>	<b>5946</b>	<b>4811</b>	<b>10691</b>	<b>862</b>	<b>92.5</b>
<b>National Total</b>	<b>19870</b>	<b>52056</b>	<b>2509</b>	<b>19382</b>	<b>30165</b>	<b>2261</b>	<b>6873</b>	<b>42922</b>	<b>47631</b>	<b>4425</b>	<b>91.5</b>

F = female, T = total, D = Dalit, J = Janajati, O = other, SEE = Grade 10 equivalent

## 2.1.7 Grade 1 progression

### a) Percentage of new entrants in Grade1 with ECED/PPE experience

This indicator is very important to assess the efficiency of early grades in lower basic level, which has direct impact with the individual student's performance and systemic efficiency of lower basic education as well. Table 2.8 and Figure 2.2 below depict the percentage of new enrolment in Grade One with ECED/PPC experiences by State and gender in the school years 2019-20. In particular,

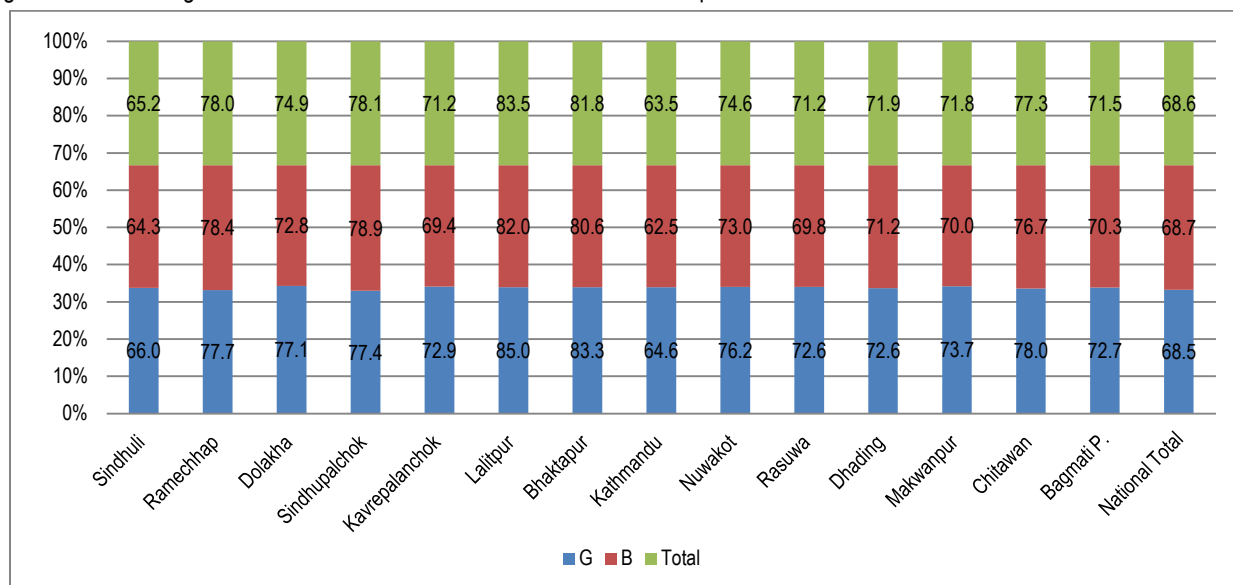
the table reveals that out of the total new enrolment in Grade One the percentage of children with ECED/PPCs experiences (as a new intake in grade One) in Bagamati State is 71.5% in 2019-020 compared to 68.6% in the National average in the school year 2019-020. This is higher than in the National average and other State too (except the Gandaki State) (See Annex: IV). Although the trend of achievement in new enrolment in Grade One with ECED/PPC experiences is impressive, the current achievement in 2019-020 is still lower (by more than 4% in National average and almost by 2% in Bagamati State) than the set target of SSDP for 2020-021 (i.e. 73%), but if the current growth of this indicator will be continued it is possible to get the target by 2020-021 in Bagamati State.

Among the 13 districts in Bagamati State, the Lalitpur district shows the highest intake (83.5%) of new children in Grade One with ECD/PPC experiences followed by the Bhaktapur district at 81.8%, whereas, the lowest achievement in this indicator has observed in Kathmandu district, which is reverses to GER and NER in Kathmandu district. The reason behind the low achievement in Kathmandu district is that there are higher numbers of institutional schools those have more than one year PPEs (i.e. Montessori/Nursery to Upper K.G.), so that all children of PPEs will not proceed into grade one in the next year, the most probably only the children in Upper K.G. could proceed into grade 1. Also, the variation in terms of the percentage of new children in Grade One with ECD/PPC experiences observed in the urban and rural setting of the local governments in the country (See Annex: IV). More Grade 1 students would have ECED/PPE experience if all schools ran ECED centres or PPEs classes allowing for their easy movement to Grade 1 in the same school, for this, there is a need to discuss the policy and programme implications of this challenge at State and respective Local Government levels.

**Table 2.8: Percentage of new entrants in Grade 1 with ECED or PPE experience by gender and district (2019-20)**

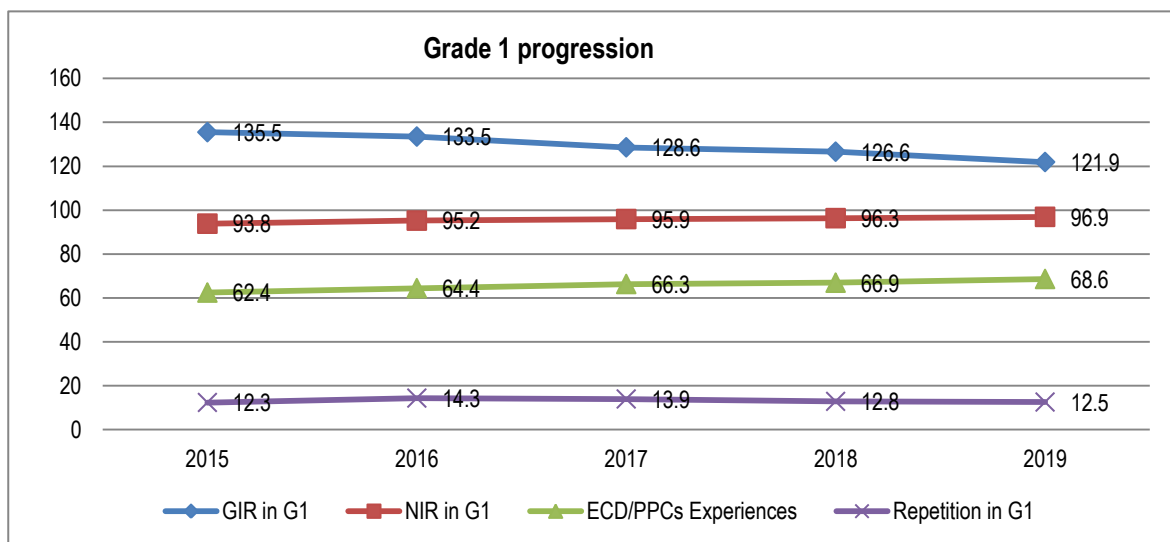
District	New enrolments in Grade 1			New enrolments in Grade 1 with ECED/PPCs Experiences			% of Grade 1 students with ECED/PPE experience		
	Girls	Boys	Total	Girls	Boys	Total	Girls	Boys	Total
Sindhuli	4010	4009	8019	2646	2579	5225	66.0	64.3	65.2
Ramechhap	1697	1617	3314	1318	1267	2585	77.7	78.4	78.0
Dolakha	1845	1795	3640	1422	1306	2728	77.1	72.8	74.9
Sindhupalchok	2861	2707	5568	2213	2137	4350	77.4	78.9	78.1
Kavrepalanchok	3622	3689	7311	2640	2562	5202	72.9	69.4	71.2
Lalitpur	4955	5448	10403	4213	4469	8682	85.0	82.0	83.5
Bhaktapur	3177	3877	7054	2647	3124	5771	83.3	80.6	81.8
Kathmandu	18632	22222	40854	12042	13880	25922	64.6	62.5	63.5
Nuwakot	3015	2819	5834	2296	2058	4354	76.2	73.0	74.6
Rasuwa	486	480	966	353	335	688	72.6	69.8	71.2
Dhading	3324	3383	6707	2413	2410	4823	72.6	71.2	71.9
Makwanpur	4597	4717	9314	3389	3303	6692	73.7	70.0	71.8
Chitawan	6493	7618	14111	5064	5841	10905	78.0	76.7	77.3
<b>Bagamati P.</b>	<b>58714</b>	<b>64381</b>	<b>123095</b>	<b>42656</b>	<b>45271</b>	<b>87927</b>	<b>72.7</b>	<b>70.3</b>	<b>71.5</b>
<b>National Total</b>	<b>360898</b>	<b>369469</b>	<b>730367</b>	<b>247209</b>	<b>253998</b>	<b>501207</b>	<b>68.5</b>	<b>68.7</b>	<b>68.6</b>

Figure 2.2 Percentage of New Enrolment in Grade 1 with ECED/PPEs Experiences



Moreover, the Figure 2.3 below depict the trends on percentage of new enrolment in Grade One with ECED/PPC experiences by gender in the school years 2015 to 2019 and it impacts on Grade 1 progressions in the subsequent years by improving in other indicators related to the grade 1. Interestingly, the increasing trend of new children in grade 1 with ECED/PPC experiences has the impressive impact which resulted in reducing the under-aged children and repetition rate and also improve in Net Intake Rate in grade one and increasing the internal efficiency of lower basic education (Figure 2.3). This shows the relations of new children in grade 1 with ECED/PPC experiences with other access and system indicators, which should be further analyzed at the State, district, local level and school level too.

Figure 2.3 the trend of Grade 1 progression and the impact of ECED/PPE in other indicators of Grade 1



### b) Access to schooling: trends by gender

Table 2.9 below reveal the trends of total enrolment in Grade One over the period the school year 2015-019 along with the average annual growth rate of -4.2%. It shows that the average annual growth rate of girls is -5.07% while it is -3.42% for boys during the period of the school year 2015-019. It reveals that the trend on participation of grade 1 children has decreased per annum by -

4.22% points. Of the total, the enrolment of girls has decreased more than the boys' enrolment. The reasons behind the decreasing trend of enrolment in early grades of lower basic level could be the rapid expansion (See table 2.1) of ECED/PPCs for the under aged children who used to enroll in grade 1, the increasing trend of promotion rates in grade 1 and decreasing of over aged children by reducing repetition rates and also another important demographic reason is the decreasing trend of population growth rates as the National Population Census Report, 2011 revealed that the population growth rate decreased from 2.25% in the decade of 1991-2001 to 1.35% in 2001-2011 in total, where it is estimated that the growth rate of age 5 children in Bagamati State from 2011-019 is -0.19.

**Table: 2.9 Enrolment trend in Grade One by sex, 2015-19**

Students	School year					
	2015	2016	2017	2018	2019	Annual growth rate
Girls	79,833	75,767	78,165	68,006	64,829	-5.07
Boys	82,566	83,087	79,038	75,989	71,828	-3.42
Total	162,399	158,854	157,203	143,995	136,657	-4.22
Total 5 year age group population	100,184	99,993	99,803	99,613	99,424	-0.19

### c) Gross Intake Rate (GIR) in Grade One

The GIR indicates the total number of new entrants in Grade One, regardless of age, expressed as a percentage of the population of five years of age group. The indicator GIR also indicates the general level of access to lower basic education. Moreover, it indicates the capacity of the education system to provide access the new intake into Grade One for the population of five-year age (the official school entrance age). This indicator can be used as a substitute to NIR (Net Intake Rate) in the absence of data on new entrants by single year of age. A high GIR indicates a high degree of access in the new entrance of lower basic education and the higher number of over aged children as well.

The table 2.10 below shows the Gross Intake Rate (GIR) in Grade One in the school year 2019-020 by district and gender. Based on the total number of new enrolment in Grade One and the total number of projected 5 years' age population, the overall GIR for Grade One is 121.9<sup>4</sup> (Compared to 123.9% in the last school year) with 120.8% for girls and 123.0% for boys. Compared amongst the States, the karnali State (with the GIR 140.0%) shows the highest GIR followed by the State number 7 and 5; whereas the State 1 has 111.8% with the lowest GIR. Among the 753 Local Levels there are 301 Local Level have the GIR more than 122%, where as there are 149 Local Levels that have less than 100% of the GIR indicates the 301 local level have facing the more over age children in grade which have direct effects on children's internal efficiency and learning. Similarly, 149 local level need to give ample attentions to make ensure that all children have equal opportunity on access of school education.

The table 2.10 below show the Gross Intake Rate (GIR) in Grade One in the school year 2019-020 by State and gender. Based on the total number of new enrolment in Grade One and the total number of projected 5 years' age population, the overall GIR for Grade One is 118.4 (Compared to 121.9% with National average) with 117.1% for girls and 119.7% for boys in the Bagamati State.

<sup>4</sup> The population used in the calculation of enrolment rates in all of this EMIS Report is based on the National Population Census Reports and the projected population by the CBS.

Compared amongst the 13 district in this State, the Chitwan district followed by Lalitpur district (with the GIR more than 125.0%) shows the highest GIR; whereas the districts Ramechhap, Dholakha, Sindhupalchok and Kavrepalanchok possessed the lowest GIR (i.e. less than 107.0%), which are good signs but it need to compare with the NIR.

At the national level, among the 753 Local Levels there are 301 Local Level have the GIR more than 122%, where as there are 149 Local Levels that have less than 100% of the GIR indicates the 301 local level have facing the more over age children in grade which have direct effects on children's internal efficiency and learning. Similarly, 149 local level need to give ample attentions to make ensure that all children have equal opportunity on access of school education.

The National level trends of Gross Intake Rate (GIR) in Grade One over the period 2015-19 shows that there was 136.7% GIR in 2015 with 144.3 Girls and 129.8, which, considerably decreased and reached to 121.9% GIR in 2019 with 120.8% for girls and 123.0% for boys. Compared to the school year 2015, though the GIR has decreased in the school year 2019, the GIR for girls has considerably decreased since the observed gap in the school year 2019 (2.2% versus 0.6% in the previous school year) completely decreased and it is in favor of girls as well as matched with the population composition. Overall, as compared to the set target (127%) in SSDP for the school year 2020 the target has already met in both National and Bagamati State (See Annex VII).

**Table 2.10: Gross Intake Rate in grade 1 by gender and State (2019-20)**

District	New enrolments in Grade 1			Age group 5 Years' Population			Gross Intake Rate in Grade 1		
	Girls	Boys	Total	Girls	Boys	Total	Girls	Boys	Total
Sindhuli	4210	4409	8619	3780	3861	7641	111.4	114.2	112.8
Ramechhap	1697	1617	3314	1614	1558	3172	105.1	103.8	104.5
Dolakha	1845	1795	3640	1782	1741	3523	103.5	103.1	103.3
Sindhupalchok	2861	2707	5568	2768	2603	5371	103.4	104.0	103.7
Kavrepalanchok	3622	3689	7311	3473	3393	6866	104.3	108.7	106.5
Lalitpur	4955	5448	10403	3931	4378	8309	126.0	124.4	125.2
Bhaktapur	3177	3877	7054	2798	3147	5945	113.5	123.2	118.7
Kathmandu	18632	22222	40854	15197	17930	33127	122.6	123.9	123.3
Nuwakot	3015	2819	5834	2631	2520	5151	114.6	111.9	113.3
Rasuwa	486	480	966	405	401	806	120.0	119.7	119.9
Dhading	3324	3383	6707	2710	2890	5600	122.7	117.1	119.8
Makwanpur	4597	4717	9314	3782	3907	7689	121.5	120.7	121.1
Chitawan	6493	7618	14111	5424	5805	11229	119.7	131.2	125.7
<b>Bagamati P.</b>	<b>58914</b>	<b>64781</b>	<b>123695</b>	<b>50295</b>	<b>54134</b>	<b>104429</b>	<b>117.1</b>	<b>119.7</b>	<b>118.4</b>
<b>National Total</b>	<b>351846</b>	<b>355035</b>	<b>706881</b>	<b>291250</b>	<b>288540</b>	<b>579790</b>	<b>120.8</b>	<b>123.0</b>	<b>121.9</b>

#### **d) Net Intake Rate (NIR) in Grade One**

By definition this indicator is the New entrants in the first grade of lower basic education who are of the official lower basic school-entrance age, expressed as a percentage of the population of the same age. This indicator monitors the access of new entrants in grade one in precisely who are five years of age as a percentage of the population of the same age group. It shows the level of access of 5-year age group population in Grade One, which is the official entrance age of lower basic school education in Nepal.

The table 2.11 below shows the Net Intake Rate (NIR) in Grade One in the school year 2019-20 by district and gender in Bagamati State. Based on the total number of new enrolment with 5 year's age group in Grade One and the total number of projected 5 years' age population<sup>5</sup>, the overall NIR in Grade One in the school year 2019-20 is 97.0% (Compared to 96.9% in the National average), with 96.9% for girls and 97.1% for boys in the Bagamati State. Among the districts in the Bagamati State, the Lalitpur and Rasuwa districts show the highest percentage of NIR in Grade One; however the Kathmandu and Sindhuli districts show the lowest NIR (by 96.4% and 96.8%) followed by the Kavrepalanchok district ( with the NIR 96.9%). Compared to the NIR with the National average almost all districts show the higher NIR in the Bagamati State. The gaps in the NIR between boys to girls in Bagamati State is only 0.2% points, whereas at the National average it is by 1.0% indicating the Bagamati State made significant progress to make participant of the children with age group 5 in grade 1 in time (See Annex: VII).

Moreover, at the National level the trend of NIR in Grade One during the school years 2015-19 show significantly improved. The overall NIR, in 2019-020 school year has already exceeded the target of SSDP 2020-021. Compared to the NIR in the last school year (2018-19), the slightly increase in NIR reduce the gender disparity in the school year 2019-20, as it was 1.2 percentage points in the last school year narrowed into 0.9 in the current school year. The figures show that there is a significant decrease in GIR that consequent to increase NIR in both the Bagamati State and as a whole in the country indicating more correct age children were entered in the system.

**Table 2.11: Net Intake Rate in grade 1 by gender and district (2019-20)**

District	New enrolment in Grade 1 with age 5 years age			Age group 5 Years' Population			Net Intake Rate in Grade 1			Net Intake Rate in Grade 1		
	G	B	Total	G	B	Total	G	B	Total	G	B	Total
Sindhuli	3652	3746	7398	3780	3861	7641	96.6	97.0	96.8	96.6	97.0	96.8
Ramechhap	1572	1520	3092	1614	1558	3172	97.4	97.6	97.5	97.4	97.6	97.5
Dolakha	1748	1693	3441	1782	1741	3523	98.1	97.2	97.7	98.1	97.3	97.7
Sindhupalchok	2691	2538	5229	2768	2603	5371	97.2	97.5	97.4	97.2	97.5	97.4
Kavrepalanchok	3363	3289	6652	3473	3393	6866	96.8	96.9	96.9	96.8	96.9	96.8
Lalitpur	3847	4326	8173	3931	4378	8309	97.9	98.8	98.4	97.9	98.8	96.8
Bhaktapur	2715	3045	5760	2798	3147	5945	97.0	96.8	96.9	97.0	96.8	96.9
Kathmandu	14693	17228	31921	15197	17930	33127	96.7	96.1	96.4	96.7	96.1	95.9
Nuwakot	2561	2465	5026	2631	2520	5151	97.3	97.8	97.6	97.3	97.8	97.6
Rasuwa	394	396	790	405	401	806	97.3	98.8	98.0	97.2	98.7	97.9
Dhading	2628	2803	5431	2710	2890	5600	97.0	97.0	97.0	97.0	97.0	96.5
Makwanpur	3655	3804	7459	3782	3907	7689	96.6	97.4	97.0	96.6	97.4	96.3
Chitawan	5203	5686	10889	5424	5805	11229	95.9	98.0	97.0	95.9	97.9	96.9
<b>Bagamati P.</b>	<b>48722</b>	<b>52539</b>	<b>101261</b>	<b>50295</b>	<b>54134</b>	<b>104429</b>	<b>96.9</b>	<b>97.1</b>	<b>97.0</b>	<b>96.9</b>	<b>97.1</b>	<b>97.0</b>
<b>National Total</b>	<b>280834</b>	<b>280791</b>	<b>561625</b>	<b>291250</b>	<b>288540</b>	<b>579790</b>	<b>96.4</b>	<b>97.3</b>	<b>96.9</b>	<b>96.4</b>	<b>97.3</b>	<b>96.9</b>

<sup>5</sup> The district wise single age group population was calculated for both the GIR and NIR in 2019-020 based on the data received from the CBS of current National Population Census 2011.



## SECTION III

### 3.1 School education

Since the implementation of the School Sector Reform Programme (SSRP, 2009-010), the school education system has been restructured with basic education (consisting of grades 1-8, with age 5-12 years) and secondary education (consisting of grades 9-12, with age 13-16 years). Subsequently, in the school education system while lower basic and upper basic levels are included in the basic education; secondary and higher secondary levels are included in the comprehensive secondary education of the country. Under the basic education lower basic level provide grade one to five years of education, whereas upper basic schools provide further three years of education. Secondary education Secondary schools (grade 9-10) offer two years of education, while higher secondary schools (grade 11-12) offer two more years of education after Secondary School Education Examination (SEE). The early childhood development (ECD)/Pre-Primary Education (PPEs) are offered as building foundation for children and preparing them for grade one. The prescribed population age groups for different levels of school education are 5-9 years for lower basic, 10-12 years for upper basic, 13-14 years for secondary (grade 9-10) and 15-16 years for secondary education (grade 11-12) programme. Furthermore, after the completion of SSRP, since the fiscal year 2016-017 the Ministry of Education has been implemented the SSDP in line with the SSRP continuation.

The majority of schools in the Bagamati State as well as the other State of the country include lower basic level (grades 1-5), i.e. most of the upper basic, secondary and higher secondary schools include lower basic level. Very few of them offer only grades 6-8 (upper basic level) or only grades 9-10 (secondary level). At the secondary level (with grade 11-12), it is more common that some schools offer only grades 11-12. Broadly, schools are categorized into two types: Community schools and institutional schools. Further, community schools are of four types: (i) community-aided (schools, that received at least one approved position of teacher by level and are fully supported by the government for teachers' salary and other expenses), (ii) community-managed (schools, which are fully supported by the government for teachers' salary and other funds but their management responsibility lies with the community) (iii) community-teacher aided (schools, that received only the rahat quota but not any approved position by level and supported by the government for teachers' salary and other expenses), and (iv) community-unaided (schools, which are either getting partial support or no support from the government). Besides, there are 3 types of institutional schools, which are private trust, community trust and registered into company acts which are supported by founders, parents and trustees. In addition to these broad categories, there are some schools running as religious schools such as Madrassa, Gumba/Vihar and Ashram/Gurukul that have received support from the government when they have been mainstreamed into the formal education system following the Education Act and Regulation.

### 3.2 Number of Schools in Units, Levels and School Student Ratios

As the School Sector Reform Programme (2009-015) has institutionalized the education sector structure with basic (grades 1-8) level and secondary (grades 9-12) level, the information in the following sections reflects this new education structure. More particularly, this section presents the status of both basic education secondary education in terms of schools, students, teachers and other indicators. Under both the basic education and secondary education the analysis has presented disaggregation of lower basic level (grade 1-5) to secondary level (grade 11-12) separately.

The Tables 3.1, 3.2 and 3.3 below present the total number of basic and secondary schools by units based on the running grades offered those are registered throughout the Bagamati State in the

school year 2019-20. The information of the schools running by grade are the most important for the planning and policy point of view (especially, the community schools are use to allocation of the fund supports from the government). Of the total 7,031 (compared to 35,520 in the National level) schools in the Bagamati State, the distribution of schools running by grades (units) in the school year 2019-20 shows that a total of 3,981 schools in unit at the basic level (table 3.1-3.3), of this the majority of schools 2,968 are running with grades 1-5 (lower basic level). At the lower basic level, there are small schools with only grade(s) 1 and 1-2, which will eventually upgrade in the successive year/s with the consent and approval of the Local levels. At the upper basic level, the majority of schools are running with grades 1-8 are 861; however, there is a significant number of schools with grades 1-6 and 1-7 and less number of schools with the running grades of 6-7 and 6-8 only. Similarly, in total, 3,050 (1,0889 in the National total) secondary schools are functioning throughout the Bagamati State, where 2,022 secondary schools running with grades 9-10 and 1,028 secondary schools running grades with 11-12 are included. The distribution of secondary schools running by grades in the school year 2019-20 presents that, there are very few schools running with Grades 6-9, 6-10, 6-11, 6-12, 9-10, 9-11 and 9-12 at the secondary level (See Annex: I). The majority of the schools at secondary level are running grades with 1-10 and running grades with 1-12.

Of the total (table 3.1) the higher number of schools running by grades are in community schools then in the Institutional schools in all districts. There is one distinct characteristics of the institutional school, which school running only grade 11-12, which is not in the community schools (See Annex: I). Among the 13 districts in Bagamati State (Tables 3.1- and 3.3) the highest number of schools is in the Kathmandu districts, where in terms of, community schools the highest number of school is in Kavrepalanchok followed by the Dhading district in the school year 2019-20. Likewise, at the secondary education the number of schools running by grades and levels are higher in institutional schools than in the community schools in this State (See Annex: I).

**Table 3.1: Total Number of all types of schools by district in unit of running grades (2019-20)**

District	Number of school running by grade offered (in units)																						
	Total Unit	1	1-2	1-3	1-4	1-5	1-6	1-7	1-8	1-9	1-10	1-11	1-12	6-7	6-8	6-9	6-10	6-11	6-12	9-10	9-11	9-12	11-12
Sindhuli	600	6	13	72	22	259	7	2	82	5	64	0	65	0	1	0	1	0	0	0	0	0	1
Ramechhap	409	0	2	70	7	158	1	5	69	0	49	2	46	0	0	0	0	0	0	0	0	0	0
Dolakha	365	3	4	75	11	109	7	8	52	2	47	1	44	0	0	0	1	0	0	0	0	0	1
Sindhupalchok	532	0	2	114	19	159	6	5	71	4	89	2	61	0	0	0	0	0	0	0	0	0	0
Kavrepalanchok	640	2	4	62	12	231	2	13	87	3	131	3	83	0	0	0	1	0	0	0	0	1	5
Lalitpur	476	2	2	24	7	70	1	5	33	3	226	3	80	0	0	1	0	0	0	0	0	0	19
Bhaktapur	316	2	0	12	6	50	7	7	33	3	157	1	28	0	1	0	2	0	2	0	0	0	5
Kathmandu	1437	12	14	28	11	121	16	14	96	27	758	19	225	0	0	0	18	1	1	3	0	1	72
Nuwakot	481	4	9	100	11	132	1	5	70	3	86	0	58	0	1	0	0	0	0	0	0	0	1
Rasuwa	102	2	2	20	3	32	2	1	17	0	13	0	10	0	0	0	0	0	0	0	0	0	0
Dhading	573	7	9	101	20	196	7	4	82	1	83	1	62	0	0	0	0	0	0	0	0	0	0
Makwanpur	541	1	2	110	17	194	2	3	86	4	76	0	39	0	3	0	1	0	0	0	0	1	2
Chitawan	559	4	6	45	11	153	6	5	83	7	150	2	68	2	2	1	2	0	0	0	0	0	12
<b>Bagamati P.</b>	<b>7031</b>	<b>45</b>	<b>69</b>	<b>833</b>	<b>157</b>	<b>1864</b>	<b>65</b>	<b>77</b>	<b>861</b>	<b>62</b>	<b>1929</b>	<b>34</b>	<b>869</b>	<b>2</b>	<b>8</b>	<b>2</b>	<b>26</b>	<b>1</b>	<b>3</b>	<b>3</b>	<b>0</b>	<b>3</b>	<b>118</b>
<b>National Total</b>	<b>35520</b>	<b>335</b>	<b>583</b>	<b>4637</b>	<b>944</b>	<b>11993</b>	<b>423</b>	<b>453</b>	<b>5234</b>	<b>304</b>	<b>6323</b>	<b>154</b>	<b>3680</b>	<b>7</b>	<b>22</b>	<b>6</b>	<b>62</b>	<b>3</b>	<b>99</b>	<b>7</b>	<b>1</b>	<b>5</b>	<b>245</b>

**Table 3.2: Total Number of Community schools (including Religious) by district in unit of running grades (2019-20)**

District	Number of school running by grade offered (in units)																						
	Total Unit	1	1-2	1-3	1-4	1-5	1-6	1-7	1-8	1-9	1-10	1-11	1-12	6-7	6-8	6-9	6-10	6-11	6-12	9-10	9-11	9-12	11-12
Sindhuli	554	5	11	68	21	249	6	1	76	2	52	0	61	0	1	0	1	0	0	0	0	0	0
Ramechhap	378	0	2	64	3	149	1	4	64	0	44	2	45	0	0	0	0	0	0	0	0	0	0
Dolakha	338	2	2	74	10	106	7	7	48	2	36	0	44	0	0	0	0	0	0	0	0	0	0
Sindhupalchok	507	0	1	112	16	151	6	5	71	3	81	1	60	0	0	0	0	0	0	0	0	0	0
Kavrepalanchok	547	2	2	61	12	220	1	10	83	3	84	1	67	0	0	0	1	0	0	0	0	0	0
Lalitpur	253	0	1	22	5	48	1	3	29	0	82	1	61	0	0	0	0	0	0	0	0	0	0
Bhaktapur	141	2	0	5	2	40	3	6	25	2	32	0	21	0	0	0	2	0	1	0	0	0	0
Kathmandu	447	3	1	8	3	74	6	2	59	1	129	0	139	0	0	0	17	1	0	3	0	1	0
Nuwakot	450	4	9	98	10	128	1	5	68	1	67	0	58	0	1	0	0	0	0	0	0	0	0
Rasuwa	89	0	1	17	3	32	0	1	16	0	9	0	10	0	0	0	0	0	0	0	0	0	0
Dhading	520	5	8	92	18	184	4	4	75	1	72	1	56	0	0	0	0	0	0	0	0	0	0
Makwanpur	505	1	1	101	16	192	2	2	82	1	63	0	39	0	3	0	1	0	0	0	0	1	0
Chitawan	381	2	2	44	8	137	3	2	67	2	52	2	58	2	0	0	0	0	0	0	0	0	0
<b>Bagamati P.</b>	<b>5110</b>	<b>26</b>	<b>41</b>	<b>766</b>	<b>127</b>	<b>1710</b>	<b>41</b>	<b>52</b>	<b>763</b>	<b>18</b>	<b>803</b>	<b>8</b>	<b>719</b>	<b>2</b>	<b>5</b>	<b>0</b>	<b>22</b>	<b>1</b>	<b>1</b>	<b>3</b>	<b>0</b>	<b>2</b>	<b>0</b>
<b>National Total</b>	<b>28833</b>	<b>218</b>	<b>348</b>	<b>4172</b>	<b>711</b>	<b>11203</b>	<b>246</b>	<b>285</b>	<b>4481</b>	<b>113</b>	<b>3692</b>	<b>79</b>	<b>3095</b>	<b>7</b>	<b>18</b>	<b>4</b>	<b>54</b>	<b>3</b>	<b>92</b>	<b>7</b>	<b>1</b>	<b>4</b>	<b>0</b>

**Table 3.3: Total Number of Institutional schools by district in unit of running grades (2019-20)**

District	Number of school running by grade offered (in units)																						
	Total Unit	1	1-2	1-3	1-4	1-5	1-6	1-7	1-8	1-9	1-10	1-11	1-12	6-7	6-8	6-9	6-10	6-11	6-12	9-10	9-11	9-12	11-12
Sindhuli	46	1	2	4	1	10	1	1	6	3	12	0	4	0	0	0	0	0	0	0	0	0	1
Ramechhap	31	0	0	6	4	9	0	1	5	0	5	0	1	0	0	0	0	0	0	0	0	0	0
Dolakha	27	1	2	1	1	3	0	1	4	0	11	1	0	0	0	0	1	0	0	0	0	0	1
Sindhupalchok	25	0	1	2	3	8	0	0	0	1	8	1	1	0	0	0	0	0	0	0	0	0	0
Kavrepalanchok	93	0	2	1	0	11	1	3	4	0	47	2	16	0	0	0	0	0	0	0	0	1	5
Lalitpur	223	2	1	2	2	22	0	2	4	3	144	2	19	0	0	1	0	0	0	0	0	0	19
Bhaktapur	175	0	0	7	4	10	4	1	8	1	125	1	7	0	1	0	0	0	1	0	0	0	5
Kathmandu	990	9	13	20	8	47	10	12	37	26	629	19	86	0	0	0	1	0	1	0	0	0	72
Nuwakot	31	0	0	2	1	4	0	0	2	2	19	0	0	0	0	0	0	0	0	0	0	0	1
Rasuwa	13	2	1	3	0	0	2	0	1	0	4	0	0	0	0	0	0	0	0	0	0	0	0
Dhading	53	2	1	9	2	12	3	0	7	0	11	0	6	0	0	0	0	0	0	0	0	0	0
Makwanpur	36	0	1	9	1	2	0	1	4	3	13	0	0	0	0	0	0	0	0	0	0	0	2
Chitawan	178	2	4	1	3	16	3	3	16	5	98	0	10	0	2	1	2	0	0	0	0	0	12
<b>Bagamati P.</b>	<b>1921</b>	<b>19</b>	<b>28</b>	<b>67</b>	<b>30</b>	<b>154</b>	<b>24</b>	<b>25</b>	<b>98</b>	<b>44</b>	<b>1126</b>	<b>26</b>	<b>150</b>	<b>0</b>	<b>3</b>	<b>2</b>	<b>4</b>	<b>0</b>	<b>2</b>	<b>0</b>	<b>0</b>	<b>1</b>	<b>118</b>
<b>National Total</b>	<b>6687</b>	<b>117</b>	<b>235</b>	<b>465</b>	<b>233</b>	<b>790</b>	<b>177</b>	<b>168</b>	<b>753</b>	<b>191</b>	<b>2631</b>	<b>75</b>	<b>585</b>	<b>0</b>	<b>4</b>	<b>2</b>	<b>8</b>	<b>0</b>	<b>7</b>	<b>0</b>	<b>0</b>	<b>1</b>	<b>245</b>

Table 3.4 below presents the distribution of schools in levels by district functioning throughout the Bagamati State in the school year 2019-20. As stated above (tables 3.1-3.3) overall, there are 69,07 (35,262 in the National level) basic levels, of this 6,865 (35,063 in the National level) lower basic and 3,939 (16,770 in the National level) is upper basic. Likewise of the total schools, there are 3,050 (10,889 in the National level) secondary levels (grade 9-12), of this 2,932 (10,644 in the National level) secondary level with grade 9-10 and 1,028 (4,187 in the National level) is secondary levels (grade 11-12). The analysis show that the number of schools in levels are higher than in the previous school year at all levels both in National and Bagamati State, meaning throughout the country, altogether there were 465 new schools were established in the current school year 2019-20 and also there are 705 lower basic schools were upgraded into upper basic level, 659 upper basic schools were upgraded into secondary level (grade 9-10) and 459 secondary schools (grade 9-10) upgraded into secondary level with grade 11-12. Here, the levels of secondary schools running with the grade 9-12 are greater than the secondary level with grade 9-10 meaning

there are 245 higher secondary schools with running only grades 11-12 (including 122 campuses that have higher secondary levels only) at the National level (See Annex: I).

**Table 3.4 Total number of all types of schools running by level by district (2019-20)**

District	Total School (unit)	Total number of schools in Levels by types of schools					
		L_Basic Level_1-5	U_Basic Level_6-8	Basic Level_1-8	Secondary Level_9-10	Secondary Level_11-12	Secondary Level_9-12
Sindhuli	600	597	227	599	135	66	136
Ramechhap	409	409	172	409	97	48	97
Dolakha	365	363	162	364	95	46	96
Sindhupalchok	532	532	238	532	156	63	156
Kavrepalanchok	640	633	323	634	222	92	227
Lalitpur	476	456	352	457	313	102	332
Bhaktapur	316	306	241	311	193	36	198
Kathmandu	1,437	1,341	1,175	1,361	1,053	319	1,125
Nuwakot	481	479	224	480	147	59	148
Rasuwa	102	102	43	102	23	10	23
Dhading	573	573	240	573	147	63	147
Makwanpur	541	534	214	538	121	42	123
Chitawan	559	540	328	547	230	82	242
<b>Bagamati P.</b>	<b>7,031</b>	<b>6,865</b>	<b>3,939</b>	<b>6,907</b>	<b>2,932</b>	<b>1,028</b>	<b>3,050</b>
<b>National Total</b>	<b>35,520</b>	<b>35,063</b>	<b>16,770</b>	<b>35,262</b>	<b>10,644</b>	<b>4,187</b>	<b>10,889</b>

Similarly, Based on the analysis of the school figures by level shows that in the Bagamati State, the average ratio of lower basic to upper basic level is 2:1 (2:1 in the National level), which suggests that 1 upper basic level serves more than 2 lower basic schools' children for the upper basic education, this ratio is highest in Sindhuli, Rasuwa, Dhading and Makwanpur districts in Bagamati State. Similarly, the average ratios of upper basic level to secondary level (grade 9-10) and grade 9-10 secondary level to grade 11-12 secondary level are 1:1 and 1:3 (In National level these are 1:2 and 1:3) respectively (See Annex: I). The highest ratios of upper basic level to secondary level are in all districts except in Lalitpur, Kathmandu and Chitwan districts. Likewise, the highest ratios of secondary level (grade 9-10) to secondary level (grade 11-12) is in Bhaktapur district followed by Lalitpur and Kathmandu districts (See Annex: I).

Table 3.5 and figure 3.1 below show the School Student Ratio (SSR)<sup>6</sup> by levels and district in the Bagamati State at basic and secondary levels in all types of schools. This indicator presents the extent of schools' capacity to accommodate the students. From the planning point of view this indicator helps to know the average capacity of existing schools to accommodate the students for teaching learning activities, it is also equally important to know the actual status of School Student Ratio at the school level. The State average of School Student Ratio at lower basic level is 1:92 (the national average is 1:101), which indicates that on average, a lower basic level school is serving 92 children. Similarly, the School Student Ratio at upper basic level is 1:91 (the National average is 1:106) and at basic education level it is 1:143 (the National average is 1:151). Similarly, at the secondary level, the Bagamati State average of School Student Ratio at secondary level (grade 9-10) is 1:75 ((the National average is 1:98), at the secondary level (grade 11-12) is 1:189 (the National average is 1:158) and 1:136 (the National average is 1:156) at secondary level with grade 9-12 indicates that on average, a secondary level school with grade 9-10 serving 75 students and

<sup>6</sup> This indicator is calculated by taking the total number of schools by level and the total number of students in the respective school level in a specific school year.

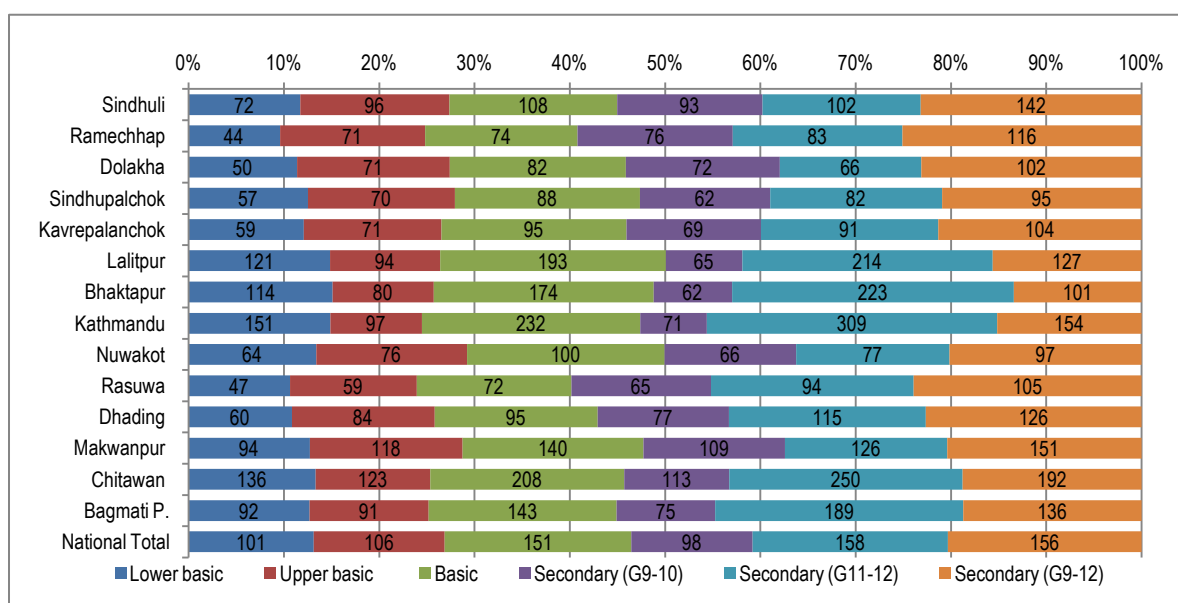
189 students at the secondary level with grade 11-12. Among the district in Bagmati State, Kathmandu district have the highest School Student Ratio at lower basic level, Chitwan districts have highest School Student Ratios at both upper basic and secondary (grade 9-10) levels and at the secondary level (grade 11-12) the Kathmandu district have the highest School Student Ratio in the school year 2019-20. The highest School Student Ratio suggests that the class rooms are more crowded and that need of proper planning to maintain the reasonable class size for the equal opportunity learning to all children (See Annex: I).

**Table 3.5 School Student Ratios by district and levels**

District	Total School	School Student Ratios by district and levels					
		L_Basic 1-5	U_Basic 6-8	Basic 1-8	Sec_9-10	Sec_11-12	Sec_9-12
Sindhuli	140	72	96	108	93	102	142
Ramechhap	102	44	71	74	76	83	116
Dolakha	108	50	71	82	72	66	102
Sindhupalchok	116	57	70	88	62	82	95
Kavrepalanchok	131	59	71	95	69	91	104
Lalitpur	274	121	94	193	65	214	127
Bhaktapur	235	114	80	174	62	223	101
Kathmandu	340	151	97	232	71	309	154
Nuwakot	129	64	76	100	66	77	97
Rasuwa	95	47	59	72	65	94	105
Dhading	128	60	84	95	77	115	126
Makwanpur	174	94	118	140	109	126	151
Chitawan	286	136	123	208	113	250	192
<b>Bagmati P.</b>	<b>200</b>	<b>92</b>	<b>91</b>	<b>143</b>	<b>75</b>	<b>189</b>	<b>136</b>
<b>National Total</b>	<b>198</b>	<b>101</b>	<b>106</b>	<b>151</b>	<b>98</b>	<b>158</b>	<b>156</b>

The highest School Student Ratios are found in the Terai regions' Local Levels, where the School Student Ratios are higher than the national average at all levels. The lowest School Student Ratio is found in Mountain and Hilly regions' Local Levels at both the basic and secondary education levels (See Annex: I).

**Figure 3.1 School Student Ratios by State and levels**



### 3.3 Enrolment

This section presents the details of enrolments at basic and secondary levels with the disaggregated information of lower basic, upper basic, basic. secondary (grade 9-10), secondary (grade 11-12) and secondary (grade 9-12) levels and by types of schools and other related indicators in the school year 2019-20 by district in the Bagamati State and the details by local levels are presented in annexes.

#### 3.3.1) Total Enrolment at Basic level by types of schools

As stated earlier (section I) with proper use of electronic-based School Level IEMIS in all schools of the 77 districts and 753 Local Levels, regular follow up and monitoring of the Flash Reporting System at school and local level by the respective person and institution (i.e. Education officers) and also well managed Flash data entry Software with necessary validation rules, the quality of data (with more consistency and accuracy) has improved. In addition, regarding the quality of data, as the CEHRD has upgraded “School Level IEMIS” into Web-based IEMIS from a viewpoint of improving the “School Record Keeping System” at the school level, in the current school year all schools of 753 Local Levels have used this mechanism and submitted their Flash I& II data by using the new mechanism, so that the State government and the national level organization can have access of the data/information in time for policy and planning perspectives.

Table 3.6 below shows the total enrolment at lower basic, upper basic and basic levels in the school year 2019-20 in Bagamati State. In total 632,393 (in total 3.54 million in the National level) students enrolled in lower basic level education and 356,765 (1.78 million in the National level) students in upper basic level education (See Annex: II). The shares of students in community school in basic education are 50.7% (70.2% in National level) at lower basic level, 55.5% (74.3% in National level) at upper basic level and 52.5% (71.6% in National level) is in overall basic level, indicate that almost 50.0% of the children enrolled in institutional schools, where the scenario in Valley districts show that very few children are get enrolled in community schools. If the situation of the community schools will remain same in the future, all three tiers of governments need to have a holistic plan to manage the community schools in this State. At the National level as well as in Bagamati State a reduced number of enrolments are reported for the current year with 5.0 percent points less for lower basic education and 2.7 percent points less for upper basic education (Table 3.6) in the school year 2019-20 at the National level. The reasons behind the decreasing trend in student enrolment than in the previous years (especially at the lower basic level) are: decreasing trend in population growth rates in the school age group population. It also due to decrease in the number of under age children being enrolled and accommodated in early childhood development centres and pre-primary classes, and constant decrease in the over age children completing lower basic education and transiting to upper basic education, demonstrating enhanced efficiency in the overall basic school education system.

Of the 632,393 with the 47.7% (compared to 49.7% girls in the National average) girl students at lower basic level, 356,765 with the 49.1% (52.9% in the National level) girls are in upper basic level, while in the community school the share of girls are higher in both levels of basic education and in both National and Bagamati State.

The data shows more girls than boys enrolled in lower and upper basic education in community schools while institutional schools have significantly more boys than girls students. The higher proportion of boys highlights the continued son preference and the perception that private schools provide better education.

**Table 3.6 Number of students at basic level enrolled by level and type of school (2019-20)**

School Types	District	L_Basic Level_1-5			U_Basic Level_6-8			Basic Level_1-8		
		Girls	Boys	Total	Girls	Boys	Total	Girls	Boys	Total
Total	Sindhuli	21,246	21,590	42,836	11,256	10,463	21,719	32,502	32,053	64,555
	Ramechhap	9,324	8,853	18,177	6,360	5,807	12,167	15,684	14,660	30,344
	Dolakha	9,299	8,953	18,252	6,064	5,425	11,489	15,363	14,378	29,741
	Sindhupalchok	15,341	14,830	30,171	8,893	7,702	16,595	24,234	22,532	46,766
	Kavrepalanchok	18,328	19,003	37,331	11,540	11,294	22,834	29,868	30,297	60,165
	Lalitpur	25,674	29,378	55,052	15,895	17,193	33,088	41,569	46,571	88,140
	Bhaktapur	15,981	18,895	34,876	9,013	10,261	19,274	24,994	29,156	54,150
	Kathmandu	91,825	110,151	201,976	52,571	61,777	114,348	184,214	189,647	373,861
	Nuwakot	15,846	14,987	30,833	8,967	8,069	17,036	24,813	23,056	47,869
	Rasuwa	2,393	2,388	4,781	1,345	1,177	2,522	3,738	3,565	7,303
	Dhading	17,197	17,445	34,642	10,497	9,575	20,072	27,694	27,020	54,714
	Makwanpur	24,874	25,240	50,114	13,295	12,015	25,310	38,169	37,255	75,424
	Chitawan	34,055	39,297	73,352	19,323	20,988	40,311	53,378	60,285	113,663
	<b>Bagamati P.</b>	<b>301,383</b>	<b>331,010</b>	<b>632,393</b>	<b>175,019</b>	<b>181,746</b>	<b>356,765</b>	<b>476,402</b>	<b>512,756</b>	<b>989,158</b>
	<b>National Total</b>	<b>1,762,541</b>	<b>1,781,321</b>	<b>3,543,862</b>	<b>891,145</b>	<b>883,997</b>	<b>1,775,142</b>	<b>2,653,686</b>	<b>2,665,318</b>	<b>5,319,004</b>
Community	Sindhuli	18,543	17,929	36,472	10,361	9,172	19,533	28,904	27,101	56,005
	Ramechhap	8,593	8,016	16,609	6,168	5,558	11,726	14,761	13,574	28,335
	Dolakha	8,063	7,390	15,453	5,570	4,808	10,378	13,633	12,198	25,831
	Sindhupalchok	14,179	13,354	27,533	8,502	7,245	15,747	22,681	20,599	43,280
	Kavrepalanchok	12,798	11,912	24,710	8,639	7,542	16,181	21,437	19,454	40,891
	Lalitpur	7,003	7,249	14,252	4,980	4,723	9,703	11,983	11,972	23,955
	Bhaktapur	4,432	4,434	8,866	2,930	2,625	5,555	7,362	7,059	14,421
	Kathmandu	19,155	18,829	37,984	14,496	14,003	28,499	33,651	32,832	66,483
	Nuwakot	14,030	12,624	26,654	8,190	7,042	15,232	22,220	19,666	41,886
	Rasuwa	<b>1,960</b>	<b>1,857</b>	<b>3,817</b>	<b>1,220</b>	<b>1,064</b>	<b>2,284</b>	3,180	2,921	6,101
	Dhading	15,574	15,410	30,984	9,938	8,931	18,869	25,512	24,341	49,853
	Makwanpur	22,179	21,917	44,096	12,293	10,632	22,925	34,472	32,549	67,021
	Chitawan	16,795	16,552	33,347	11,336	10,153	21,489	28,131	26,705	54,836
	<b>Bagamati P.</b>	<b>163,304</b>	<b>157,473</b>	<b>320,777</b>	<b>104,623</b>	<b>93,498</b>	<b>198,121</b>	<b>267,927</b>	<b>250,971</b>	<b>518,898</b>
	<b>National Total</b>	<b>1,316,431</b>	<b>1,171,955</b>	<b>2,488,386</b>	<b>698,673</b>	<b>619,580</b>	<b>1,318,253</b>	<b>2,015,104</b>	<b>1,791,535</b>	<b>3,806,639</b>

**Table 3.7: Number of lower basic level students enrolled by grade, type of school and gender (2019-20)**

School Types	District	Grade 1		Grade 2		Grade 3		Grade 4		Grade 5		Total (1-5)	
		G	Total	G	Total	G	Total	G	Total	G	Total	G	Total
Total	Sindhuli	5,245	10,769	4,238	8,397	4,038	8,061	3,851	7,827	3,874	7,782	21,246	42,836
	Ramechhap	2,072	4,033	1,715	3,307	1,774	3,476	1,870	3,600	1,893	3,761	9,324	18,177
	Dolakha	2,205	4,413	1,749	3,450	1,755	3,461	1,830	3,424	1,760	3,504	9,299	18,252
	Sindhupalchok	3,595	7,146	2,934	5,806	2,974	5,796	3,029	5,944	2,809	5,479	15,341	30,171
	Kavrepalanchok	4,004	8,168	3,526	7,179	3,522	7,181	3,648	7,405	3,628	7,398	18,328	37,331
	Lalitpur	5,092	10,716	5,086	11,004	5,097	11,113	5,195	11,160	5,204	11,059	25,674	55,052
	Bhaktapur	3,286	7,280	3,233	7,099	3,322	7,190	3,115	6,861	3,025	6,446	15,981	34,876

School Types	District	Grade 1		Grade 2		Grade 3		Grade 4		Grade 5		Total (1-5)	
		G	Total	G	Total	G	Total	G	Total	G	Total	G	Total
	Kathmandu	18,917	41,512	18,035	40,274	18,618	40,930	18,231	39,931	18,024	39,329	91,825	201,976
	Nuwakot	3,587	7,053	3,174	6,157	3,101	6,013	3,192	5,980	2,792	5,630	15,846	30,833
	Rasuwa	610	1,206	485	951	463	925	426	866	409	833	2,393	4,781
	Dhading	3,858	7,915	3,288	6,757	3,478	6,810	3,319	6,661	3,254	6,499	17,197	34,642
	Makwanpur	5,404	11,254	4,889	9,912	5,014	9,908	4,909	9,758	4,658	9,282	24,874	50,114
	Chitawan	6,954	15,192	6,819	14,923	7,074	15,081	6,844	14,424	6,364	13,732	34,055	73,352
	<b>Bagamati P.</b>	<b>64,829</b>	<b>136,657</b>	<b>59,171</b>	<b>125,216</b>	<b>60,230</b>	<b>125,945</b>	<b>59,459</b>	<b>123,841</b>	<b>57,694</b>	<b>120,734</b>	<b>301,383</b>	<b>632,393</b>
	<b>National Total</b>	<b>408,276</b>	<b>829,014</b>	<b>354,993</b>	<b>718,108</b>	<b>343,903</b>	<b>689,352</b>	<b>331,491</b>	<b>662,566</b>	<b>323,878</b>	<b>644,822</b>	<b>1,762,541</b>	<b>3,543,862</b>
Community	Sindhuli	4,610	9,314	3,664	7,033	3,447	6,733	3,381	6,677	3,441	6,715	18,543	36,472
	Ramechhap	1,916	3,660	1,541	2,966	1,620	3,163	1,744	3,317	1,772	3,503	8,593	16,609
	Dolakha	1,896	3,727	1,485	2,815	1,538	2,937	1,591	2,940	1,553	3,034	8,063	15,453
	Sindhupalchok	3,303	6,464	2,686	5,256	2,726	5,223	2,829	5,485	2,635	5,105	14,179	27,533
	Kavrepalanchok	2,879	5,565	2,308	4,535	2,437	4,714	2,581	4,916	2,593	4,980	12,798	24,710
	Lalitpur	1,400	2,841	1,278	2,689	1,391	2,819	1,484	2,971	1,450	2,932	7,003	14,252
	Bhaktapur	952	1,947	846	1,767	845	1,714	895	1,726	894	1,712	4,432	8,866
	Kathmandu	3,731	7,513	3,442	6,992	3,801	7,393	3,875	7,777	4,306	8,309	19,155	37,984
	Nuwakot	3,176	6,116	2,788	5,289	2,742	5,183	2,822	5,130	2,502	4,936	14,030	26,654
	Rasuwa	471	896	388	747	382	751	365	728	354	695	1,960	3,817
	Dhading	3,436	6,970	2,955	6,004	3,149	6,052	3,012	6,006	3,022	5,952	15,574	30,984
	Makwanpur	4,865	10,012	4,331	8,653	4,405	8,580	4,426	8,631	4,152	8,220	22,179	44,096
	Chitawan	3,547	7,304	3,193	6,390	3,341	6,576	3,459	6,704	3,255	6,373	16,795	33,347
	<b>Bagamati P.</b>	<b>36,182</b>	<b>72,329</b>	<b>30,905</b>	<b>61,136</b>	<b>31,824</b>	<b>61,838</b>	<b>32,464</b>	<b>63,008</b>	<b>31,929</b>	<b>62,466</b>	<b>163,304</b>	<b>320,777</b>
	<b>National Total</b>	<b>309,542</b>	<b>596,993</b>	<b>260,207</b>	<b>494,135</b>	<b>252,912</b>	<b>474,003</b>	<b>248,092</b>	<b>464,382</b>	<b>245,678</b>	<b>458,873</b>	<b>1,316,431</b>	<b>2,488,386</b>

Table 3.7 above shows the grade-wise composition of enrolment at lower basic level (grade 1-5) in Bagamati State by district. The grade-wise enrolment at the lower basic level shows that the trend of the highest share of Grade One in total enrolment is continuing. However, the grade-wise composition of enrolment shows a positive sign, indicating that the difference of shares within the lower basic level's grades is narrowing down (i.e. in the National level 23.4% in Grade One and 18.2% in Grade Five in the current school year compared to 24.7% in Grade One and 17.6% in Grade Five in 2015-16). Similarly in the Bagamati State the difference in share of enrolment between grade One and Five in total enrolment of lower basic level is 2.5% (it is 5.2% in National level) shows there is more progress in Bagamati State in overall and also the districts: Lalitpur, Kathmandu, Ramechhap and Chitwan have less than 2.0% points different in the enrolment of grade One and Five in the school year 2019-20 (See Annex: II). The continuous progress in grade-wise higher promotion, and lower repetition and drop-out rates seems to contribute to narrow the gaps in the share of enrolment among all grades of lower basic level.

- In the Bagamati State, in community schools there are 72,329 students in Grade 1 and 61,136 students in Grade 2, suggesting that only 84.5% of them continue to Grade 2.
- In institutional schools there are 64,328 students in Grade 1 and 64,080 in Grade 2 suggesting that 99.6% of Grade 1 students go on to Grade 2.

This suggests the need to identify ways of increasing the number of Grade 1 students who move onto Grade 2 in community schools.



**Table 3.8: Number of upper basic level students enrolled by grade, type of school and gender (2019-20)**

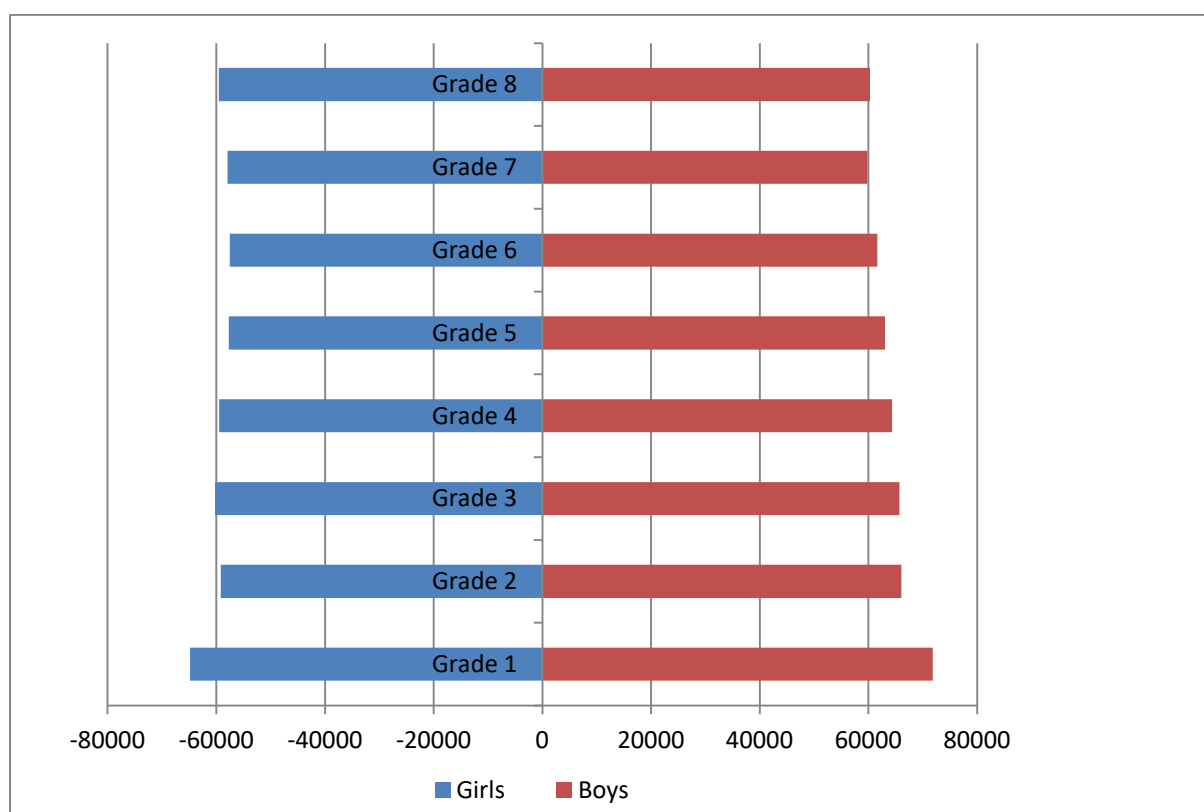
School Types	District	Grade 6		Grade 7		Grade 8		Total 6-8	
		G	Total	G	Total	G	Total	G	Total
Total	Sindhuli	3,898	7,504	3,601	6,865	3,757	7,350	11,256	21,719
	Ramechhap	1,962	3,848	2,185	4,099	2,213	4,220	6,360	12,167
	Dolakha	1,949	3,817	2,051	3,759	2,064	3,913	6,064	11,489
	Sindhupalchok	2,892	5,581	2,959	5,467	3,042	5,547	8,893	16,595
	Kavrepalanchok	3,672	7,405	3,808	7,468	4,060	7,961	11,540	22,834
	Lalitpur	5,260	11,188	5,231	10,875	5,404	11,025	15,895	33,088
	Bhaktapur	3,077	6,633	2,986	6,307	2,950	6,334	9,013	19,274
	Kathmandu	17,169	37,629	17,377	38,150	18,025	38,569	52,571	114,348
	Nuwakot	2,997	5,785	2,958	5,693	3,012	5,558	8,967	17,036
	Rasuwa	438	841	441	793	466	888	1,345	2,522
	Dhading	3,231	6,382	3,471	6,660	3,795	7,030	10,497	20,072
	Makwanpur	4,542	8,922	4,452	8,319	4,301	8,069	13,295	25,310
	Chitawan	6,464	13,640	6,419	13,309	6,440	13,362	19,323	40,311
	<b>Bagamati P.</b>	<b>57,551</b>	<b>119,175</b>	<b>57,939</b>	<b>117,764</b>	<b>59,529</b>	<b>119,826</b>	<b>175,019</b>	<b>356,765</b>
	<b>National Total</b>	<b>295,909</b>	<b>594,325</b>	<b>293,762</b>	<b>581,982</b>	<b>301,474</b>	<b>598,835</b>	<b>891,145</b>	<b>1,775,142</b>
Community	Sindhuli	3,545	6,625	3,328	6,219	3,488	6,689	10,361	19,533
	Ramechhap	1,888	3,678	2,102	3,922	2,178	4,126	6,168	11,726
	Dolakha	1,778	3,403	1,890	3,399	1,902	3,576	5,570	10,378
	Sindhupalchok	2,737	5,246	2,829	5,184	2,936	5,317	8,502	15,747
	Kavrepalanchok	2,728	5,187	2,798	5,229	3,113	5,765	8,639	16,181
	Lalitpur	1,578	3,183	1,655	3,142	1,747	3,378	4,980	9,703
	Bhaktapur	890	1,743	1,002	1,878	1,038	1,934	2,930	5,555
	Kathmandu	4,329	8,487	4,782	9,517	5,385	10,495	14,496	28,499
	Nuwakot	2,704	5,117	2,716	5,088	2,770	5,027	8,190	15,232
	Rasuwa	380	725	406	730	434	829	1,220	2,284
	Dhading	3,028	5,958	3,287	6,258	3,623	6,653	9,938	18,869
	Makwanpur	4,161	8,005	4,118	7,566	4,014	7,354	12,293	22,925
	Chitawan	3,538	6,879	3,805	7,154	3,993	7,456	11,336	21,489
	<b>Bagamati P.</b>	<b>33,284</b>	<b>64,236</b>	<b>34,718</b>	<b>65,286</b>	<b>36,621</b>	<b>68,599</b>	<b>104,623</b>	<b>198,121</b>
	<b>National Total</b>	<b>227,047</b>	<b>429,587</b>	<b>230,347</b>	<b>431,724</b>	<b>241,279</b>	<b>456,942</b>	<b>698,673</b>	<b>1,318,253</b>

The table 3.8 and figure 3.2 above present that in total there are 1,775,142 students, whereas it is 356,765 (20.1%) students are in Bagamati State in the upper basic level. As compared with the grade wise student figures at lower basic level unlike the lower basic level where students are likely to dropout as they progress to higher grades, this trend is not evident from the latest data for upper basic education (Table 3.8). The number of students both in total and community schools is almost the same throughout the three grades (i.e. almost 28.0% in total number in National level almost 13.0 in Bagamati State of upper basic students in all types of schools and community schools) which suggests that students are unlikely to drop out once they reach Grade 6 (See Annex: VI-C). At the upper basic level the higher share of student is in grade 8 than in other grades. Form the gender perspective at the lower basic level it is 49.7% in total and 47.7% in the Bagmamati State. Similarly, at the upper basic level in total 50.2% are girls students where as it is 49.1% girls

students in the Bagamati State. Among the 13 district in Bagamati State the districts Lalitpur, Bhaktapur, Kathmandu and Chitwan have less percentage of girls students at both lower basic and upper basic education than in the other districts.

Overall, both National and Bagamati State at the basic level, however, despite constant efforts it has been a huge challenge to improve the progression rates so that all children intake in Grade One are retained and progress through the grades efficiently and complete the basic education with expected learning outcomes as stated in the basic level curriculum and also achieve universal basic education (UBE) within the specified/stipulated time period. In the Bagamati State, the figure 3.2 below presents that of the total enrolment at basic level (Grades 1-8) 13.8% of students are in Grade One and 12.7% in Grade Two. Likewise, 12.2% and 12.1% of students are in Grades Five and Eight respectively. The grade-wise composition at the basic level shows that almost 27% of the total numbers of students are in Grades One and Two. From a gender perspective, all grades have below the 50% of girls shares at bsic level in Bagamati State in the school year 209-20 (See Annex: II).

**Figure 3.2 Grade wise composition of enrolments at basic level in Bagamati State**



The following table 3.9 presents the number of students by types of religious schools and district in Bagamati State in the school year 2019-20. Of the total 320,777 (Table 3.6) students at lower basic level in all types of the community schools enrolled in the school year 2019-20, in total 138 (with 48.6% girls) students in Madarsa, 837 (25.0% girls) in Gumba/Bihar and 723 (32.2% girls) students in Ashram/Gurukul were enrolled at lower basic level. Similarly, Of the total 198,121 (Table 3.6) students at upper basic level in all types of the community schools enrolled in the school year 2019-20, in total 37 (with 45.9% girls) students in Madarsa, 223 (34.5% girls) in Gumba/Bihar and 290 (26.2% girls) students in Ashram/Gurukul were enrolled at upper basic level.

Among the district in the Bagamati State, the students in Madarsa school are in only Kathmandu and Dhading district. The students in Gumba/Bihar are in Dolakha, Kavre and Kathmandu districts and the students in Ashram/Gurukul are in Dhading, Kathmandu and Chitwan districts in the school year 2019-20. Here, from the planning point of view the interventions to supports the religious schools will be vary by district to district.

**Table 3.9 Number of students at basic level enrolled by level in religious school (2019-20)**

School Types	District	L_Basic Level_1-5			U_Basic Level_6-8			Basic Level_1-8		
		Girls	Boys	Total	Girls	Boys	Total	Girls	Boys	Total
Madarsa	Kathmandu	47	47	94	17	20	37	64	67	131
	Dhading	20	24	44				20	24	44
	<b>Bagamati P.</b>	<b>67</b>	<b>71</b>	<b>138</b>	<b>17</b>	<b>20</b>	<b>37</b>	<b>84</b>	<b>91</b>	<b>175</b>
	<b>Total</b>	<b>39,067</b>	<b>32,023</b>	<b>71,090</b>	<b>2,559</b>	<b>1,986</b>	<b>4,545</b>	<b>41,626</b>	<b>34,009</b>	<b>75,635</b>
Gumba/Bihar	Dolakha	5	52	57	0	0	0	5	52	57
	Kaverpalanchock	22	22	44	0	0	0	22	22	44
	Kathmandu	182	554	736	77	146	223	259	700	959
	<b>Bagamati P.</b>	<b>209</b>	<b>628</b>	<b>837</b>	<b>77</b>	<b>146</b>	<b>223</b>	<b>286</b>	<b>774</b>	<b>1,060</b>
	<b>Total</b>	<b>542</b>	<b>1,796</b>	<b>2,338</b>	<b>99</b>	<b>364</b>	<b>463</b>	<b>641</b>	<b>2,160</b>	<b>2,801</b>
Ashram/Gurukul	Kathmandu	73	178	251	24	82	106	97	260	357
	Dhading	80	156	236	26	66	92	106	222	328
	Chitawan	80	156	236	26	66	92	106	222	328
	<b>Bagamati P.</b>	<b>233</b>	<b>490</b>	<b>723</b>	<b>76</b>	<b>214</b>	<b>290</b>	<b>309</b>	<b>704</b>	<b>1,013</b>
	<b>Total</b>	<b>2,173</b>	<b>4,604</b>	<b>6,777</b>	<b>665</b>	<b>1,874</b>	<b>2,539</b>	<b>2,838</b>	<b>6,478</b>	<b>9,316</b>

### 3.3.2 Dalit, Janajati, and Otherenrolments at lower basic, upper basic and basic levels

This section presents the details of enrolments at basic level with the disaggregated information by castes, ethnicities and disadvantage communities of students and types of schools in the school year 2019-20.

#### a) Dalit and Janajati enrolments at lower and upper basic levels

Tables 3.10 and 3.11 below show the enrolment of Dalit and Janajati students at lower and upper basic levels by types of schools and their shares in the total enrolment in the Bagamati State in the school year 2019-20. The overall, shares of the Dalit in Bagamati State is 8.2% (compared in the National average 19.5%) at lower basic level, 7.4% (compared in the National average 15.6%) at upper basic level and (compared in the National average 18.2%) at basic level, whereas, the share of Janajati students at these levels are 57.6% (compared in the National average 33.7%) at lower basic level, 55.2% (compared in the National average 37.6%) at upper basic level and 56.8% (compared in the National average 35.0%) at basic level. Similarly in the Bagamati State, at the lower basic level out of the total enrolment the enrolment share of Dalit student is 12.2% (compared in the National average 24.7%) in community school and 4.0% (compared in the National average 7.5%) in institutional school, whereas their shares at upper basic level are 10.8% (compared in the National average 19.1%) in community schools and 3.3% (compared in the National average 5.5%) in institutional schools. When compared to the last year's status of Dalit student shares in total students, as mentioned in the analysis of the total student enrolment there is a slight decrease at all basic levels in the current school year 2019-20.

**Table3.10: Number of Dalit and Janajati students enrolled in basic education by level, type of school in Bagamati State (2019-20)**

School Types	District	Lower basic level				Upper basic level				Basic level			
		Dalit		Janajati		Dalit		Janajati		Dalit		Janajati	
		G	Total	G	Total	G	Total	G	Total	G	Total	G	Total
Total schools	Sindhuli	3,244	6,532	14,722	29,542	1,552	2,946	7,579	14,512	4,796	9,478	22,301	44,054
	Ramechhap	1,214	2,366	5,416	10,592	690	1,296	3,688	6,970	1,904	3,662	9,104	17,562
	Dolakha	1,105	2,177	4,847	9,525	641	1,221	2,947	5,560	1,746	3,398	7,794	15,085
	Sindhupalchok	1,600	3,066	10,489	20,667	787	1,432	5,767	10,795	2,387	4,498	16,256	31,462
	Kavrepalanchok	1,566	3,052	11,751	23,752	831	1,600	7,276	14,056	2,397	4,652	19,027	37,808
	Lalitpur	1,404	2,862	14,739	31,383	731	1,422	9,029	18,508	2,135	4,284	23,768	49,891
	Bhaktapur	685	1,440	9,237	19,752	322	680	5,118	10,706	1,007	2,120	14,355	30,458
	Kathmandu	4,698	9,740	43,392	93,877	2,554	5,232	24,866	52,646	7,252	14,972	68,258	146,523
	Nuwakot	1,665	3,257	11,371	22,019	860	1,545	6,033	11,322	2,525	4,802	17,404	33,341
	Rasuwa	78	161	2,071	4,147	35	69	1,154	2,150	113	230	3,225	6,297
	Dhading	2,876	5,756	10,821	21,896	1,631	3,104	6,202	11,757	4,507	8,860	17,023	33,653
	Makwanpur	1,240	2,537	20,506	41,017	793	1,347	10,040	18,782	2,033	3,884	30,546	59,799
	Chitawan	4,240	8,787	17,172	36,261	2,359	4,684	9,465	19,292	6,599	13,471	26,637	55,553
	<b>Bagamati P.</b>	<b>25,615</b>	<b>51,733</b>	<b>176,534</b>	<b>364,430</b>	<b>13,786</b>	<b>26,578</b>	<b>99,164</b>	<b>197,056</b>	<b>39,401</b>	<b>78,311</b>	<b>275,698</b>	<b>561,486</b>
	<b>National Total</b>	<b>348,825</b>	<b>692,663</b>	<b>588,329</b>	<b>1,193,285</b>	<b>141,496</b>	<b>276,673</b>	<b>339,375</b>	<b>667,255</b>	<b>62,430</b>	<b>124,530</b>	<b>927,704</b>	<b>1,860,540</b>
Community schools	Sindhuli	3,110	6,134	13,351	26,353	1,512	2,851	7,179	13,526	4,622	8,985	20,530	39,879
	Ramechhap	1,158	2,245	5,051	9,852	683	1,273	3,605	6,783	1,841	3,518	8,656	16,635
	Dolakha	1,045	2,004	4,455	8,587	620	1,162	2,774	5,174	1,665	3,166	7,229	13,761
	Sindhupalchok	1,546	2,953	9,942	19,467	774	1,399	5,641	10,524	2,320	4,352	15,583	29,991
	Kavrepalanchok	1,354	2,616	9,113	17,743	780	1,454	5,936	11,154	2,134	4,070	15,049	28,897
	Lalitpur	584	1,224	4,974	10,006	377	687	3,342	6,459	961	1,911	8,316	16,465
	Bhaktapur	399	836	2,967	5,877	207	399	1,887	3,578	606	1,235	4,854	9,455
	Kathmandu	2,102	4,202	11,396	22,530	1,345	2,608	8,382	16,102	3,447	6,810	19,778	38,632
	Nuwakot	1,508	2,932	10,600	20,199	817	1,458	5,713	10,576	2,325	4,390	16,313	30,775
	Rasuwa	66	132	1,831	3,585	32	62	1,078	1,997	98	194	2,909	5,582
	Dhading	2,793	5,540	10,228	20,579	1,605	3,037	6,003	11,324	4,398	8,577	16,231	31,903
	Makwanpur	1,140	2,316	19,278	38,363	760	1,271	9,637	17,869	1,900	3,587	28,915	56,232
	Chitawan	3,030	6,143	10,647	21,137	1,972	3,691	6,660	12,699	5,002	9,834	17,307	33,836
	<b>Bagamati P.</b>	<b>19,835</b>	<b>39,277</b>	<b>113,833</b>	<b>224,278</b>	<b>11,484</b>	<b>21,352</b>	<b>67,837</b>	<b>127,765</b>	<b>31,319</b>	<b>60,629</b>	<b>181,670</b>	<b>352,043</b>
	<b>National Total</b>	<b>316,998</b>	<b>613,788</b>	<b>423,400</b>	<b>818,017</b>	<b>131,419</b>	<b>251,555</b>	<b>267,903</b>	<b>504,984</b>	<b>448,417</b>	<b>865,343</b>	<b>691,303</b>	<b>1,323,001</b>

Moreover, table 3.11 below depicts the status of Janajati students in total students by levels in the Bagamati State. At the national level compared to the share of Janajati enrolment in the previous school year, the share of enrolment in the total students enrolment at lower basic level has decreased by 0.6 percent points in the current school year (i.e. from 34.3% from 2018 to 33.7% in the current school year 2019). In the Bagamati State, of the total at lower basic level, the share of Janajati students in community schools is 69.9% (compared in the National average 32.9%) and 45.0% (compared in the National average 35.6%) in institutional schools. Correspondingly, the share of Janajati students is at 64.5% (compared in the National average 38.3%) in community schools and 43.7% (compared in the National average 35.5%) in institutional schools. And there is gender parity with girls making up 48.4% of Janajati enrolments in lower and 50.3% in upper basic level while Dalit girls account for 49.5% of lower basic and 51.9% of upper basic enrolees in the total students of Janajati and Dalit categories in Bagamati State.

**Table 3.11: Percentage of Dalit and Janajati students enrolled in basic education by level, type of school and State in total enrolment (2019-20)**

School Types	District	Lower basic level				Upper basic level				Basic level			
		Dalit		Janajati		Dalit		Janajati		Dalit		Janajati	
		G	Total	G	Total	G	Total	G	Total	G	Total	G	Total
Total	Sindhuli	15.3	15.2	69	69	13.8	13.6	67	67	15	15	69	68
	Ramechhap	13.0	13.0	58	58	10.8	10.7	58	57	12	12	58	58
	Dolakha	11.9	11.9	52	52	10.6	10.6	49	48	11	11	51	51
	Sindhupalchok	10.4	10.2	68	68	8.8	8.6	65	65	10	10	67	67
	Kavrepalanchok	8.5	8.2	64	64	7.2	7.0	63	62	8	8	64	63
	Lalitpur	5.5	5.2	57	57	4.6	4.3	57	56	5	5	57	57
	Bhaktapur	4.3	4.1	58	57	3.6	3.5	57	56	4	4	57	56
	Kathmandu	5.1	4.8	47	46	4.9	4.6	47	46	5	5	47	46
	Nuwakot	10.5	10.6	72	71	9.6	9.1	67	66	10	10	70	70
	Rasuwa	3.3	3.4	87	87	2.6	2.7	86	85	3	3	86	86
	Dhading	16.7	16.6	63	63	15.5	15.5	59	59	16	16	61	62
	Makwanpur	5.0	5.1	82	82	6.0	5.3	76	74	5	5	80	79
	Chitawan	12.5	12.0	50	49	12.2	11.6	49	48	12	12	50	49
	<b>Bagamati P.</b>	<b>8.5</b>	<b>8.2</b>	<b>59</b>	<b>58</b>	<b>7.9</b>	<b>7.4</b>	<b>57</b>	<b>55</b>	<b>8</b>	<b>8</b>	<b>58</b>	<b>57</b>
	<b>National Total</b>	<b>19.8</b>	<b>19.5</b>	<b>33</b>	<b>34</b>	<b>15.9</b>	<b>15.6</b>	<b>38</b>	<b>38</b>	<b>2</b>	<b>2</b>	<b>35</b>	<b>35</b>
Community	Sindhuli	16.8	16.8	72	72	14.6	14.6	69	69	16	16	71	71
	Ramechhap	13.5	13.5	59	59	11.1	10.9	58	58	12	12	59	59
	Dolakha	13.0	13.0	55	56	11.1	11.2	50	50	12	12	53	53
	Sindhupalchok	10.9	10.7	70	71	9.1	8.9	66	67	10	10	69	69
	Kavrepalanchok	10.6	10.6	71	72	9.0	9.0	69	69	10	10	70	71
	Lalitpur	8.3	8.6	71	70	7.6	7.1	67	67	8	8	69	69
	Bhaktapur	9.0	9.4	67	66	7.1	7.2	64	64	8	9	66	66
	Kathmandu	11.0	11.1	59	59	9.3	9.2	58	57	10	10	59	58
	Nuwakot	10.7	11.0	76	76	10.0	9.6	70	69	10	10	73	73
	Rasuwa	3.4	3.5	93	94	2.6	2.7	88	87	3	3	91	91
	Dhading	17.9	17.9	66	66	16.2	16.1	60	60	17	17	64	64
	Makwanpur	5.1	5.3	87	87	6.2	5.5	78	78	6	5	84	84
	Chitawan	18.0	18.4	63	63	17.4	17.2	59	59	18	18	62	62
	<b>Bagamati P.</b>	<b>12.1</b>	<b>12.2</b>	<b>70</b>	<b>70</b>	<b>11.0</b>	<b>10.8</b>	<b>65</b>	<b>64</b>	<b>12</b>	<b>12</b>	<b>68</b>	<b>68</b>
	<b>National Total</b>	<b>24.1</b>	<b>24.7</b>	<b>32</b>	<b>33</b>	<b>18.8</b>	<b>19.1</b>	<b>38</b>	<b>38</b>	<b>22</b>	<b>23</b>	<b>34</b>	<b>35</b>

**b) Enrolment at lower basic, upper basic and basic levels by disadvantaged Janajati**

**Table 3.12: Number of disadvantaged Janajati students enrolled in basic education by Cast/ethnicities group, level and gender (2019-20)**

Cast/ Ethnicities	Sch_ Level	State wise disadvantage cast/ethnicities student at lower and upper basic levels														
		Sin dhuli	Rame chhap	Dola kha	Sindhu palchok	Kavre	Lalit pur	Bhak tapur	Kath mandu	Nuwa kot	Rasu wa	Dha ding	Mak wanpur	Chita wan	Bag mati P.	National Total
Bankaria	Lb	0	0	0	0	0	0	0	1	0	0	0	18	0	19	96
	Ub	0	0	0	0	0	0	0	0	0	0	0	0	0	0	0
Baramu	Lb	16	1	0	0	0	0	0	5	0	0	2	0	1	25	137
	Ub	0	0	0	0	0	1	0	5	0	0	2	0	2	10	94
Bote	Lb	0	0	0	0	0	1	0	5	0	0	0	0	184	190	904
	Ub	0	0	0	0	0	0	0	8	0	0	1	0	102	111	369
Chepang/ Praja	Lb	0	3	5	0	0	83	12	151	2	2	2989	0	6550	9797	10864
	Ub	0	0	0	1	0	34	4	93	0	0	636	0	1425	2193	2475

Cast/ Ethnicities	Sch_ Level	State wise disadvantage cast/ethnicities student at lower and upper basic levels														
		Sin dhuli	Rame chhap	Dola kha	Sindhu palchok	Kavre	Lalit pur	Bhak tapur	Kath mandu	Nuwa kot	Rasu wa	Dha ding	Mak wanpur	Chita wan	Bag mati P.	National Total
Danuwar	Lb	201	0	4	501	52	151	20	83	0	0	0	0	0	1012	2351
	Ub	71	0	0	281	18	45	6	60	0	0	0	0	1	482	1366
Dhanuk	Lb	0	0	0	0	0	0	0	10	0	0	0	0	1	11	2064
	Ub	0	0	0	0	0	1	0	0	0	0	0	0	1	2	465
Hayu	Lb	212	105	3	0	0	7	1	10	0	0	0	0	0	338	362
	Ub	89	58	0	0	0	2	0	15	0	0	0	0	0	164	176
Jhagad	Lb	0	0	0	0	0	0	0	0	0	0	0	0	0	0	59
	Ub	0	0	0	0	0	0	0	0	0	0	0	0	0	0	37
Kisan	Lb	0	0	0	0	0	0	0	0	0	0	0	0	1	1	951
	Ub	0	0	0	0	0	0	0	0	0	0	0	0	1	1	485
Kusunda	Lb	0	0	0	0	0	0	0	0	0	0	0	0	0	0	6
	Ub	0	0	0	0	0	0	0	0	0	0	0	0	0	0	0
Lopcha	Lb	0	0	0	0	0	0	0	0	0	0	0	0	0	0	1
	Ub	0	0	0	1	0	0	0	1	0	0	0	0	0	2	435
Majhi	Lb	1096	936	55	804	1	218	125	580	32	1	57	4	161	4070	12182
	Ub	682	333	47	375	0	92	38	350	32	0	40	0	60	2049	5149
Meche	Lb	0	0	0	0	0	0	0	1	0	0	0	0	0	1	122
	Ub	0	0	0	0	0	1	0	1	0	0	0	0	0	2	113
Mushi badiya	Lb	0	0	0	0	0	0	0	0	0	0	0	0	0	0	0
	Ub	0	0	0	0	0	0	0	0	0	0	0	0	0	0	0
Raji	Lb	0	0	0	0	0	0	0	0	0	0	0	0	0	0	445
	Ub	0	0	0	0	0	0	0	2	0	0	0	0	0	2	5
Raute	Lb	0	0	0	0	0	0	0	1	0	0	0	0	0	1	35
	Ub	0	0	0	0	0	0	0	0	0	0	0	0	0	0	1
Satar	Lb	0	0	0	0	0	0	0	2	0	0	0	0	0	2	62
	Ub	0	0	0	0	0	0	0	3	0	0	0	0	0	3	25
Singsa	Lb	0	0	0	0	0	0	0	0	0	0	0	0	0	0	0
	Ub	0	0	0	0	0	0	0	0	0	0	0	0	0	0	1
Siyar	Lb	0	0	0	0	0	0	0	0	0	0	0	0	0	0	0
	Ub	0	0	0	0	0	0	0	0	0	0	0	0	0	0	9
Surel	Lb	1	1	23	0	0	0	2	4	0	0	0	0	0	31	31
	Ub	0	0	11	0	0	0	1	1	0	0	0	0	0	13	23
Thami	Lb	150	366	3206	554	0	65	51	208	2	0	0	0	7	4609	5065
	Ub	55	108	1378	269	1	26	16	82	0	0	0	0	3	1938	2141
Thunam	Lb	0	0	0	0	0	0	0	0	0	0	0	0	0	0	0
	Ub	0	0	0	0	0	0	0	0	0	0	0	0	0	0	0
Paswan	Lb	0	0	0	1	0	11	3	58	1	1	0	0.0	49.0	124	9584
	Ub	0	0	0	0	0	2	1	20	0	0	0	0.0	12.0	35	2939
Harijan	Lb	0	0	0	0	0	1	0	3	0	0	0	0.0	40.0	44	4971
	Ub	0	0	0	0	0	0	1	1	0	0	0	0.0	16.0	18	2221
Mallah	Lb	0	0	0	0	0	0	0	0	0	0	0	0.0	0.0	0	1333
	Ub	0	0	0	0	0	0	0	0	0	0	0	0.0	0.0	0	454
Bagamati P.	Lb	1676	1412	3296	1860	53	536	214	1119	37	4	3048	22	6954	20231	50292
	Ub	897	499	1436	927	19	204	66	641	32	0	679	0	1607	7007	18983

From the beginning of the implementation of EFA the government has given high priority to ensure universal access, participation and retention of all children from various disadvantaged population groups in the school education at local level. For this, there have been different interventions to benefit the targeted groups of disadvantaged students (such as girls students, students from the disadvantaged communities and children from all sorts of disabilities) based on the EMIS data presented in each district's Annual Strategic Implementation Plan (ASIP) associated with Annual Work Plan and Budget (AWPB).

Regarding the students from the disadvantage communities, the tables 3.12 above presents the status of Janajati students from extremely disadvantage and deprived groups at lower and upper basic levels in the school year 2019-20 in the Bagamati State. Based on the category of 59 Janajati population groups into 5 categories by the Nepal Adibasi Janajati Maha Sangha in 2003 (2060), the

CEHRD has continued to capture the enrolment data of extremely disadvantaged and deprived ethnic groups classified as extremely-deprived groups. In the school year 2019-20 the EMIS records 20,231 students (in the National level 50,252 students) in lower basic education from the most disadvantaged Janajati groups (Table 3.12). Similarly, at upper basic level the total number of students of this category is 7,007 students (in the National Level 18,983 students) in the school year 2019-20. However, this data is according to the last names supplied and recorded in the EMIS. In this regard, the issue is that some members of these communities give different names to avoid being identified as belonging to a marginalized group due to stigma and possible discrimination. For example, Hayus are disadvantaged Janajatis; but members of this group often identify themselves as Gurung, which would mean they wouldn't be included in these statistics. This suggests the need to ascertain the actual caste or ethnic identity of students to develop and implement the plan with targeted interventions in the future. Note that no students with the last names of 3 of the 22 groups (Mushbadiya, Singasa, Siyar and Thunam) meaning either that none enrolled or that students from these communities use different names to enrol.

### **c) Enrolment by major types of disabilities at lower basic, upper basic and basic levels**

Table 3.13 below shows the status of children with major types of disabilities (physical: disabilities on the mobility of physical parts, intellectually impaired: includes children with psychological difficulties, intellectual limitations and autism, hearing impaired: children who are profoundly deaf and children with limited hearing and also use sign language for conversation, blind: visually impaired or children who are not able to see and make differences between size and color of any objects, low vision: with limited vision or children who are not able to see and read the E-chart/Vision chart from 10 yard, deaf and blind: both visually and hearing impaired children, and vocal and speech-related disability respectively) at lower basic, and upper basic levels in the school year 2019-20 in Bagamati State, which is a major part of the targeted intervention in school education. In total 5,202 (34,690 in the National level) students at lower basic level, 2,199 (12,209 in the National level) students in upper basic level students were reported as having a disability. This suggests that due to the lack of proper care of these students, many students with a disability drop out as they progress through the grades.

The overall percentages of these children by types of major disabilities in total enrolment at lower basic, upper basic and basic levels are 1.0%, 0.7% and 0.9% respectively. Of them (5,202 in Bagamati State) at lower basic level, 54.0%, 17.1%, 11.4%, 3.0%, 5.8%, 0.5% and 8.0% have a physical (disabilities on the mobility of physical parts), intellectually impaired (includes children with psychological difficulties, intellectual limitations and autism), hearing impaired (children who are profoundly deaf and children with limited hearing and also use sign language for conversation), blind (visually impaired or children who are not able to see and make differences between size and color of any objects), low vision (with limited vision or children who are not able to see and read the E-chart/Vision chart from 10 yard), deaf and blind (both visually and hearing impaired children), and vocal and speech-related disability respectively.

In the same way, out of the total 2,199 students with a disability at upper basic level in Bagamati State, 26.1%, 3.9%, 4.3, 1.2% 2.8%, 0.1% and 3.9% children have a physical, mental, deaf, blind, low vision, deaf and blind, and vocal and speech-related disability respectively. Among the districts in this State the Kathmandu district have the highest number of children with disabilities followed by Makwanpur district in lower basic and Nuwakot district in upper basic level.

**Table 3.13 Total number of students by major types of disabilities at lower basic, upper basic and basic levels in Bagamati State**

District	Lower basic level								Upper basic level							
	1	2	3	4	5	6	7	Total	1	2	3	4	5	6	7	Total
Sindhuli	314	24	140	4	28	4	20	534	201	8	29	4	8	2	2	254
Ramechhap	158	52	6	4	28	4	30	282	74	11	5	0	13	1	12	116
Dolakha	262	178	146	26	34	8	58	712	100	54	10	2	15	1	7	189
Sindhupalchok	82	72	54	6	16	4	32	266	54	11	21	2	9	1	4	102
Kavrepalanchok	238	50	12	8	20	4	26	358	53	12	2	5	3	1	5	81
Lalitpur	106	72	10	14	12	0	34	248	32	8	2	1	7	0	6	56
Bhaktapur	68	130	0	10	8	0	6	222	15	9	2	0	2	0	0	28
Kathmandu	326	42	184	38	30	0	22	642	207	17	110	21	22	0	10	387
Nuwakot	328	14	4	2	6	0	0	354	260	20	22	7	19	0	5	333
Rasuwa	30	24	4	2	8	0	4	72	18	5	1	0	2	0	1	27
Dhading	112	70	0	4	40	0	112	338	119	18	3	8	7	0	137	292
Makwanpur	406	98	22	28	38	2	38	632	69	18	12	7	16	0	9	131
Chitawan	380	66	12	12	34	2	36	542	156	12	3	3	22	1	6	203
<b>Bagamati P.</b>	<b>2,810</b>	<b>892</b>	<b>594</b>	<b>158</b>	<b>302</b>	<b>28</b>	<b>418</b>	<b>5,202</b>	<b>1,358</b>	<b>203</b>	<b>222</b>	<b>60</b>	<b>145</b>	<b>7</b>	<b>204</b>	<b>2199</b>
<b>National Total</b>	<b>20,136</b>	<b>5,032</b>	<b>3,922</b>	<b>1,182</b>	<b>2,060</b>	<b>148</b>	<b>2,210</b>	<b>34,690</b>	<b>8,406</b>	<b>993</b>	<b>1,059</b>	<b>328</b>	<b>822</b>	<b>26</b>	<b>574</b>	<b>12209</b>

Note: Types of disabilities: 1) Physical (affecting mobility), 2) Intellectually impaired 3) Hearing impaired 4) Visually impaired 5) Low Vision 6) Hearing and Visually impaired 7) Vocal and speech related disabilities

### 3.3.3) Gross and Net Enrolment Rates, and Gender Parity Index (GER, NER and GPI) at lower basic, upper basic and basic levels

The GER is an indicator related to total enrolment at a specific level of education, regardless of age, expressed as a percentage of the eligible official school-age population<sup>7</sup> corresponding to the same level of education in a given school year. This indicator is widely used to show the general level of participation in a given level of education. Likewise, the NER is an indicator related to total enrolment of the official age-group for a given level of education expressed as a percentage of the corresponding population. The NER gives a more precise measurement of the extent of participation of children belonging to the official school age in a given level of education. In practice, a high NER denotes a high degree of participation by the official school-age population. The highest theoretical value is 100%. Increasing trends can be considered as reflecting improving participation at the specified level of education. When the NER is compared with the GER, the difference between the two ratios highlights the incidence of under-aged and over-aged enrolment. In the school education, the GER is widely used for the planning to implement educational activities and also to project future requirements for the improvement of school education.

The table 3.14, below shows the level wise status of Gross Enrolment Rate (GER) and Net enrolment Rate (NER) of students at basic level in the school year 2019-20 in Bagamati State. Based on the data presented in the table 3.14, the overall GER at lower basic level is 124.3% (Compared to 119.2% in the National average) with 121.4% for girls and 127.1% for boys. The overall NER at lower basic level is 96.8% (Compared to 97.1% in National level) with 96.2% and 97.5% for girls and boys respectively. When compared with the status of the National average, the NERs for both girls and boys as well as the total have slightly lower in this State in the school year 2019-20. The present status of NER suggests that approximately 3.2% of 5-9 years' age group children are out of formal lower basic schooling, of them the majority are girls (3.8%). The table

<sup>7</sup> Regarding the population used in the calculation of enrolment rates (GER/NER), the same methods were applied as stated in earlier footnotes in the analysis of GIR and NIR.



3.14 further shows that the total GER at basic level is 116.0% (Compare to 110.4% in the National level) with GER of 113.2% for girls and GER of 118.8% for boys. At the basic level compared with the National average the GER in this State higher in the current school year (almost by 5.6% points in total) (See Annex: VII).

The total NER at basic level is 95.5% (Compared with National average 93.8% with 93.1% for girls and 94.6% for boys) with 95.2% for girls and 95.9% for boys in the school year 2019-20 in Bagamati State. When compared to the status of the National average, the scenario of this State shows almost higher by 2% points in total and by gender too. This suggests that almost 4.4% children of 5-12 years' age group population are not attending at basic level. The age group compositions of both lower basic and upper basic enrolments shows that there are almost 27% student at lower basic level are overage, which is more than 21% of the over age children enrolled as late enrollee (intake) in the school year 2019-20 in grade 1 only. The higher share of over age children in the early grade of the basic education indicate low performance of the students and slow improve in the internal efficiency in the basic education, so that, the children enrolled in over age at lower basic level need to be improved by focusing on to provide an appropriate access of children at both levels in the future. Similarly, the Gender Parity Index in Net Enrolment Rate at basic education presents that almost all levels of the basic education have achieved the parity, whereas, there is disparity within the districts and local levels.

However, considering the high level of GER (table 14 below) in lower basic education it suggests that some of them are the age group of the upper basic level, which needs further analysis for improvement in the overall/universal enrolment and participation of children of 5-12 years in basic education in correct time. The district and Local Level analysis of this State shows that compared to the set target (i.e. 115.0% GER) of SSDP for 2020-21, there are 9 districts that have achieved the set target of SSDP for 2020-21 at the basic level (as compared to the set target 115.0% GER of SSDP for 2020-21). Likewise, compared to the set target (95.0% of NER) of SSDP for 2020-21 altogether 3 districts Lalitpur, Rasuwa and Makwanpur districts have lower progress and behind the set target of the SSDP. However, at the National level there are 15 (27 districts in the last school year) districts and 181 (241 local level in the last school year) Local Levels have lower NER at basic level, for this the Local government need to have extra efforts to meet the target within the stipulated timeline (See Annex: VII).

Finally, the analyses of the GER at both lower basic and basic levels (table 3.14 below) show that more over age children are enrolled at lower basic level, whereas by the age definition they should be in the upper basic level's grades. This contributes to higher GER at the lower basic level and lower GER at the upper basic level. In addition, compared to the set targets of GER and NER for 2020-21 in SSDP at basic level (115% GER and 95.0% NER), the achievements at this level are inspiring in the Bagamati State.

**Table 3.14: Gross and Net Enrolment Rates at lower and upper basic level by gender in Bagamati State (2019-20)**

Indicators	District	L_Basic Level_1-5				U_Basic Level_6-8				Basic Level_1-8			
		Girls	Boys	Total	GPI	Girls	Boys	Total	GPI	Girls	Boys	Total	GPI
GER	Sindhuli	117.8	120.0	118.9	0.98	105.1	97.5	101.3	1.08	111.4	108.8	110.1	1.02
	Ramechhap	109.1	108.2	108.6	1.01	104.9	100.6	102.8	1.04	107.0	104.4	105.7	1.02
	Dolakha	108.0	109.7	108.8	0.98	99.5	97.7	98.6	1.02	103.8	103.7	103.7	1.00
	Sindhupalchok	113.2	115.6	114.4	0.98	99.0	100.7	99.9	0.98	106.1	108.2	107.1	0.98
	Kavrepalanchok	110.8	112.2	111.5	0.99	100.5	101.6	101.0	0.99	105.7	106.9	106.3	0.99
	Lalitpur	127.9	132.8	130.4	0.96	121.5	107.6	114.5	1.13	124.7	120.2	122.5	1.04
	Bhaktapur	129.3	138.2	133.7	0.94	120.0	115.7	117.9	1.04	124.6	127.0	125.8	0.98

Indicators	District	L_Basic Level_1-5				U_Basic Level_6-8				Basic Level_1-8			
		Girls	Boys	Total	GPI	Girls	Boys	Total	GPI	Girls	Boys	Total	GPI
	Kathmandu	140.3	163.0	151.7	0.86	135.2	122.5	128.8	1.10	137.8	142.7	140.3	0.97
	Nuwakot	118.1	116.6	117.4	1.01	101.0	100.5	100.7	1.00	109.6	108.6	109.1	1.01
	Rasuwa	114.4	118.1	116.2	0.97	104.4	98.4	101.4	1.06	109.4	108.3	108.8	1.01
	Dhading	113.0	116.4	114.7	0.97	103.0	99.9	101.4	1.03	108.0	108.2	108.1	1.00
	Makwanpur	117.2	119.4	118.3	0.98	104.5	99.0	101.7	1.06	110.8	109.2	110.0	1.02
	Chitawan	125.9	139.4	132.6	0.90	108.0	108.2	108.1	1.00	116.9	123.8	120.4	0.94
	<b>Bagamati P.</b>	<b>121.4</b>	<b>127.1</b>	<b>124.3</b>	<b>0.96</b>	<b>101.4</b>	<b>106.1</b>	<b>103.8</b>	<b>0.96</b>	<b>113.2</b>	<b>118.8</b>	<b>116.0</b>	<b>0.95</b>
	<b>National Total</b>	<b>120.6</b>	<b>117.9</b>	<b>119.2</b>	<b>1.02</b>	<b>95.8</b>	<b>96.4</b>	<b>96.1</b>	<b>0.99</b>	<b>110.9</b>	<b>109.8</b>	<b>110.4</b>	<b>1.01</b>
NER	Sindhuli	96.3	97.7	97.0	0.99	96.6	94.9	95.7	1.02	96.4	96.3	96.4	1.00
	Ramechhap	96.2	97.7	96.9	0.98	97.2	95.9	96.6	1.01	96.7	96.8	96.7	1.00
	Dolakha	95.8	97.9	96.8	0.98	97.0	95.4	96.2	1.02	96.4	96.7	96.5	1.00
	Sindhupalchok	96.2	97.6	96.9	0.99	94.3	95.7	95.0	0.98	95.2	96.7	95.9	0.99
	Kavrepalanchok	95.9	97.6	96.7	0.98	95.8	96.4	96.1	0.99	95.8	97.0	96.4	0.99
	Lalitpur	96.1	97.6	96.9	0.98	90.5	90.3	90.4	1.00	93.3	94.0	93.6	0.99
	Bhaktapur	95.9	97.6	96.7	0.98	94.6	97.0	95.8	0.98	95.3	97.3	96.3	0.98
	Kathmandu	96.9	97.2	97.0	1.00	96.1	95.4	95.8	1.01	96.5	96.3	96.4	1.00
	Nuwakot	96.4	97.4	96.9	0.99	97.2	97.1	97.2	1.00	96.8	97.3	97.0	1.00
	Rasuwa	96.6	97.5	97.0	0.99	86.6	89.0	87.8	0.97	91.6	93.2	92.4	0.98
	Dhading	95.7	97.3	96.5	0.98	95.3	95.2	95.3	1.00	95.5	96.2	95.9	0.99
	Makwanpur	96.0	97.0	96.5	0.99	88.9	91.1	90.0	0.98	92.4	94.1	93.2	0.98
	Chitawan	96.7	97.2	97.0	0.99	95.5	93.4	94.4	1.02	96.1	95.3	95.7	1.01
	<b>Bagamati P.</b>	<b>96.2</b>	<b>97.5</b>	<b>96.8</b>	<b>0.99</b>	<b>94.3</b>	<b>94.4</b>	<b>94.3</b>	<b>1.00</b>	<b>95.2</b>	<b>95.9</b>	<b>95.6</b>	<b>0.99</b>
<b>National Total</b>	<b>96.4</b>	<b>97.7</b>	<b>97.1</b>	<b>0.99</b>	<b>89.8</b>	<b>91.4</b>	<b>90.6</b>	<b>0.98</b>	<b>93.1</b>	<b>94.6</b>	<b>93.8</b>	<b>0.98</b>	

### 3.3.4) Internal efficiency at lower basic level

The term “efficiency” refers to the relationship between outputs and inputs. A process is described as technically efficient if it produces maximum outputs from a given combination of inputs. Internal efficiency deals with the use of resources and refers to the internal dynamics of the education system in transforming inputs and processes into outputs. Moreover, it can be defined as the system’s ability to educate the maximum number of children who have entered the system in a specific year in the optimum time with the minimum possible use of human and financial resources. Operationally, internal efficiency can be described as the number of students graduating from an educational institution (at a particular grade and level of education) expressed as a percentage of the number of students who entered the institution in the beginning of the particular programme.

In line with the SDGs, equitable access is a key result area in Nepal’s school education sector and as such, the Nepal government continues to prioritise access, participation and retention of disadvantaged children to reduce disparities in learning outcomes. To accelerate the reduction in disparities, the government introduced the Consolidated Equity Strategy for the School Education Sector in Nepal (the Equity Strategy) in 2014, which includes the development of a consolidated index that shows disparities in access, participation and learning outcomes in basic education (the Equity Index). Local governments with the lowest Equity Index scores have been selected to receive additional resources to undertake targeted interventions to reduce disparities, based on identified prevalence and severity of these disparities and their dominant drivers (gender,

caste/ethnicity, location, ability, and socio-economic status) such as girls students, students from the disadvantaged communities and children from all sorts of disabilities).

Table 3.15 below shows the grade wise flow rate of students from school year 2018-19 to 2019-20 for lower basic grades. These flow rates show the evaluation of internal efficiencies of the students as well as the overall effectiveness of the inputs provided. The table illustrates, out of the total students enrolled in the school year 2019-20 in Grade One, 81.6% (83.6% in the National level) promoted to Grade Two, 13.9% (12.2% in the National level) repeated the same Grade in the current school year, and 4.5% (4.2% in the National level) dropped out from the school education system (See Annexes VI).

In other words, altogether 18.4% of the total enrolled students in Grade One of the last school year could not continue in Grade Two in this school year. It demonstrates a high wastage (18.4% in grade one only) of the inputs provided. However, the promotion rates in upper grades (Grades 2 to 5) are better than in Grade One. The table also suggests that the promotion rates for girls, as compared to that of boys, are slightly better in all grades (See Annexes VI). This trend has continued since the school year 2007.

The average survival rate to Grade 5 is 93.0% (93.0 in the National level) with 93.4% for girls and 92.0% for boys, while the coefficient of internal efficiency is 84.8% (Compared to 86.7% in the National level); of this 85.9 for girls and 83.6 for boys. Similarly, the cohort graduation rate at lower basic level is 83.4% (compared to 85.8% in the National level), with 83.9% for girls and 83.0% for boys, which suggests that out of 100 new students enrolled in Grade One in the school year 2015-16, altogether 83.4% of the students successfully completed the lower basic level in the school year 2019-20. All the indicators of the Internal Efficiency at lower basic level suggest that, the governments of all levels need to have efficient mechanism and additional interventions to make all children retain once he/she enrolled in the early grade of the basic education in the Bagamati State.

**Table 3.15 Internal efficiency at lower basic level in Bagamati State**

Students	PRD	Grade 1	Grade 2	Grade 3	Grade 4	Grade 5	Total of Grades 1-5
Total	Promotion rate	81.6	88.7	91.1	91.9	92.7	89.2
	Repetition rate	13.9	6.9	5.7	5.1	4.4	7.2
	Dropout rate	4.5	4.4	3.2	3.0	2.9	3.6
	Survival Rate to grades	-	-	-	-	92.7	-
	Coefficient of internal efficiency	-	-	-	-	-	84.8
	Cohort Graduation Rates						83.4
Boys	Promotion rate	80.4	87.5	90.4	91.1	91.6	88.2
	Repetition rate	14.6	7.2	6.4	5.8	5.0	7.8
	Dropout rate	5.0	5.3	3.3	3.1	3.4	4.0
	Survival Rate to grades	-	-	-	-	92	-
	Coefficient of internal efficiency	-	-	-	-	-	83.6
	Cohort Graduation Rates						83
Girls	Promotion rate	83.0	90.0	91.9	92.8	93.7	90.3
	Repetition rate	13.1	6.5	5.1	4.4	3.8	6.6
	Dropout rate	4.0	3.5	3.0	2.8	2.4	3.1
	Survival Rate to grades	-	-	-	-	93.4	-
	Coefficient of internal efficiency	-	-	-	-	-	85.9
	Cohort Graduation Rates						83.9

### 3.3.5) Internal efficiency at upper basic level in Bagamati State

The table 3.16 below presents the grade wise flow rates at upper basic level from the school year 2018-19 to 2019-20 in Bagamati State. The pattern of the grade wise student flow rates at upper basic level is similar as in the lower basic level. Out of the total number of students enrolled in the school year 2018-19 in Grade Six, 91.7% (Compared to 93.5% in the National level) promoted to Grade Seven, 4.9% repeated the same grade in the current school year, and 3.5% dropped out from the school education system completely.

Likewise, the promotion rates in Grade Seven and Grade Eight are 92.7% and 91.0% (93.1% and 90.8% in National level) respectively. When the data given in the table are analyzed from the gender perspective, slight differences are noted in grade 8 for both gender (See Annexes VI-D). The average survival rate to Grade 8 is 78.6% (Compared to 79.3% in the National level) with 79.6% for girls and 77.5% for boys. The coefficient of internal efficiency is 76.6% (Compared to 77.0% in National level), of this 77.2% for girls and 76.1% for boys. Similarly, the cohort graduation rate of basic level (grades 1-8) is 73.2% (Compared to 72.7% in the National level) with 75.0% for girls and 71.2% for boys, which suggests that out of 100 new students enrolled in Grade One in the school year 2012-13, almost 73.0% students successfully completed the basic level in the school year 2019-20.

Moreover, the analysis of Internal Efficiencies at districts and Local Level show that in total throughout the country there 34 districts and 409 Local Levels have higher promotion rates of grade 1-5 than the national average, whereas, there are 3 districts (Gorkha, Humla and Dolpa) and 57 Local Levels with lower promotion rates in total of grade 1-5. Similarly, at lower basic level (in total of grade 1-5) there are 38 districts and 368 Local levels with high repetition rates (more than national average) and also 31 districts and 339 Local levels with the high dropout rate than the national average at lower basic level. This suggests that there need to have more efforts to make all children retain them up to the basic education ensuring the quality education as per the curriculum in all State including the Bagamati State.

**Table 3.16 Internal efficiency at upper basic level in Bagamati State**

Students	PRD	Grade 6	Grade 7	Grade 8	Grade 6-8	
Total	Promotion rate	91.7	92.7	91.0	91.8	
	Repetition rate	4.9	4.2	4.5	4.5	
	Dropout rate	3.5	3.0	4.5	3.7	
	Survival rate to grade 8					78.6
	Coefficient of internal efficiency					76.6
	Cohort Graduation Rates					73.2
	Boys	Promotion rate	90.5	91.7	90.3	90.9
Repetition rate		5.7	4.8	4.9	5.1	
Dropout rate		3.8	3.5	4.8	4.0	
Survival rate to grade 8						77.5
Coefficient of internal efficiency						76.1
Cohort Graduation Rates						71.2
Girls		Promotion rate	92.7	93.7	91.6	92.7
	Repetition rate	4.1	3.7	4.2	4.0	
	Dropout rate	3.2	2.6	4.2	3.3	
	Survival rate to grade 8					79.6
	Coefficient of internal efficiency					77.2
	Cohort Graduation Rates					75

### 3.3.6) Quality of Basic Education based on the National Assessment of Student Achievement (NASA) in Different Grades and Rounds

So far as concerned to the quality of Basic education, this report presents the results of the National Assessment of Student Achievement (NASA) for grade 8, 5 and 3 against the learning out-comes that are set in the curriculum. Regarding the NASA initiation, Government of Nepal (GON) established Education Review Office (ERO) in 2010 as an integral part of reform in education quality under the School Sector Reform Program (SSRP) 2009-2015. The main aim of establishing ERO is to inform regularly to the educational stakeholders including the government, teachers, parents, schools, students and civil society about the effectiveness, efficiency, equity in education and the quality of education. In the first year (2011), ERO conducted National Assessment of Student Achievement (NASA) in 28 sample districts for grade eight students in three subjects: Mathematics, Nepali language and Social Studies. Then after, including the ongoing Assessment of Student Achievement for grade 10 there have been 10 rounds of assessments completed in the large number of sample size by making the representation of sex, cast/ethnicities, socio-economic characteristics and geographical stratas, where 3 rounds for grade 8 (in 2011, 2013 and 2017), 3 rounds for grade 5 (in 2012, 2015 and 2018), 3 rounds for grade 3 (in 2012, 2015 and 2018) and 1 round for grade 10 (ongoing in 2019). Regarding the calculation/computing the achievement scores of the students, schools and other disaggregation there is a departure from the NASA report of 2017, where till the NASA report of 2015 the achievement results are reported in the main as percentages of maximum marks where 100(%) represents the students able to solve/performed the all questionnaires correctly and 0 (%) represents the students did not solve/performed none of questionnaires at all. Whereas, since 2017 (i.e. 2017 in Grade 8 and 2018 in Grade 5), the reporting of student achievement at State level and national level is done in a transformed scale with mean 500 and standard deviation 50 by using the formula: *Average scale score = 500 + plausible value \* 50 or Average scale score = 500 + logit \* 50.*

The overall objective of these assessments were to find out whether the students of aforesaid grades have achieved the goals set by the national curricula in selected subjects of the studies. In order to achieve the overall objectives of the assessments, the studies not only assessed the overall achievement levels in the selected subjects, but also analyzed the variations in students achievements among different strata of population with considerations for and associations of various school related diversity factors on achievement. Furthermore, the studies examined the extent to which the home background and other pupil related factors have influenced the learning achievement of the students in respective grade.

The main objectives of NASA are as following:

- To determine the current national level of achievement standards of students in specific subject (i.e. in 2011, Mathematics, Nepali, and Social Study in grade 8);
- To find out variations in student achievements between and among different diversity units and groups;
- To examine different factors that are related to learning achievements;
- To compare the improvement of student learning achievements between the base line study and the subsequent studies;
- To portray school resources;
- To compare the student learning achievements with some of the international studies like PISA and TIMSS;
- To create reliable baseline data for the future study;

- To explore the situation of inputs (teachers' qualifications and training, classrooms' and schools' situation);
- To generate recommendations for policy making to improve educational quality as well as for other stakeholders of education community to improve their respective working areas including schools.

Overall, With the aforesaid objectives the NASA for students 'achievement was started in 2011, based on the reports, there are huge differences between the achievement levels of the students. The differences in achievement level are more pronounced in community schools than in institutional schools. The reports clearly indicate that such a great difference in students' achievement level is due to the weak capacity of the current education system. It also indicates that schools' and students' individual efforts are responsible for their achievement rather than the system. The differences were found in terms of districts, States, eco-belts, respective subject matters prescribed in curriculum and textbooks, school environment, house-hold activities, languages, socio-economic status of households, teachers' characteristics, timely availability of textbooks and other materials, caste and ethnicities, and other factors.

**Table 3.17 Subject wise learning achievements of students in Grade 8, NASA 2011, 2013 and 2017**

Subjects	2011				2013			2017 (mean achievement is reported in transformed scale of student ability)		
	Number Students	Mean_Achievement	SD in Mean	Number Students	Mean_Achievement	SD in Mean	Students	Mean_Achievement	SD in Mean	
Mathematics	Boys	7,963	45	21.4	6837	38	24.2	7406	505	50
	Girls	8,043	41	21	7547	33	24.0	7983	495	50
	Total	16,006	43	21.3	14,384	35	24.2	15389	500↓	50
Nepali	Boys	7,898	48	19		48		7082	500	50
	Girls	8,421	49	19		48		8061	501	50
	Total	16,319	49	19	14750	48		15143	500↑	50
Social study	Boys	7,882	50	15.3						
	Girls	8,354	49	15.3						
	Total	16,236	49	15.9						
Science	Boys					43		15143	500	50
	Girls					39		7248	503	50
	Total				14231	41	21.6	8042	498↓	50

Source: NASA 2012, 2015 and 2018, Note: symbol ↑ indicates increased achievement and ↓ indicates decreased achievement in comparison to previous cycle.

The table 3.17 above presents the comparative results of the student achievements based on the report of NASA for grade 8 in selected subjects: Mathematics, Nepali, Social studies and Science published in 2011, 2013 and 2017. As compared to the 2011 the achievement level of the students has been decreased in 2013 in both Mathematics and Science subjects. Mathematics achievement in NASA 2013 is found 8 percent lower than the previous assessment (2011) and also it has decreased

in 2017, whereas the achievement for the Nepali subject it has slightly decreased from 2011 to 2013 but slightly increased in 2017.

Another finding with regard to achievements by rural and urban based schools shows the achievement level of schools from urban areas is 52% and that of rural areas 45%, which indicates the performance of rural schools is poorer. Similarly, same types of variation have been observed between the types of schools' (institutional and community schools) achievement level in all rounds of study and subjects as well. The reports highlighted that, one of the contexts in the better performance of institutional school is due to the better socio-economic status of the students' family.

The average means shows the boys are less performer in Nepali subject than girls in all years' of study, whereas in Mathematics boys are better performer but in Science and Social study there are mixed results. Differences are not substantial, but they are significant and there should be an initiation to reduce the gap. Similarly, the second round of the NASA 2013 study report reveals that compared with the assessment of the students' achievement in the same subjects in 2011, the achievement has not improved over these years. For instance, in 2011 it was 49% for Nepali, whereas it is only 48% in 2013 - going further down by around 1% in 2013. In Mathematics, it is more worsening as the achievement score has gone down further by almost 8% from 2011 to 2013. Though there are adequate contexts were analyzed, the report could not tell the reasons behind such downfall in the learning achievement and stated that it demands further enquiry to get the root of the fact. Mathematics achievement in NASA 2013 and 2017 are found lower than the previous assessment 2011 (i.e from 43% in 2011 to 35% in 2013), which indicates compared to the 2011 assessment; the mathematics result is comparatively lower in all the content areas.

Furthermore, the report depicts that except in Nepali subject there are gender differences in the achievement of various ethnic/caste groups in the subsequent NASA 2013 and 2017 in Mathematics. Overall, the second and third rounds of the NASA reports for grade 8 presented some very important findings that need to be taking into account in the further policy, planning, programme and implementation of school education. The reports present some important variances in the student achievement are the rural/urban and the status of timely availability of the textbooks. It reveals that there is a strong association regarding the timeliness in textbook availability and student achievement.

Likewise, the NASA unit in ERO has completed three rounds of studies on NASA in 2012, 2015 and 2018 for grade 5 (Table 3.18 below). The methodologies and procedures of the study for all rounds were applied same as in the NASA study for grade 8. The key findings of the study reports of the NASA for grades 5 in all rounds are almost similar in nature. In general, the findings are based on differences between the districts, States, types of schools (institutional-and community), ecological belts and rural/urban backgrounds, where the differences in the students achievements are found remarkable as in the previous study report for grade 8.

Similarly, there is an educational inequality between the languages groups; students with very low socioeconomic status obtain remarkably lower-than-average learning achievement and also the status of timely availability of textbooks and other materials demonstrated the significant differences in the all reports' findings.

Among the wide ranges of the findings of various dimensions, following tables 3.18 and presents the status of average achievement scores in Mathematics, Nepali and English subjects for grade 5 students. In grade 5 compared to the student achievement in 2012 there are significant decrease in Mathematics and English subjects in 2015 and 2018. The difference between boys and girls is not remarkable changed in Mathematics, where the proficiency in Nepali and English subjects the gaps have been widen than in the 2012 between boys and girls. The findings show that the student achievements of Mathematics and English subjects are in favor of boys, whereas, the achievement of Nepali Subject is in favor of girls in all rounds of the study (Table: 3.18).

**Table 3.18 subject wise learning achievements of Students in Grade 5, NASA, 2012, 2015 and 2018**

Subjects	2012				2015			2018 (mean achievement is reported in transformed scale of student ability)		
		Number Students	Mean_ Achievement	SD in Mean	Students	Mean_ Achievement	SD in Mean	Students	Mean_ Achievement	SD in Mean
Math	Boys	6570	54.4	22.5	6501	49.5	20.9	6855	501	50
	Girls	6302	52.7	23.1	6612	47.9	21.11	6978	499	50
	Total	12872	53.3	22.9	13113	48.7	21.02	13833	500 ↓	50
Nepali	Boys	6449	59	23		45.6		6635	499	50
	Girls	6977	60.7	23.1		48.1		7363	501	50
	Total	13426	59.7	23.1	16789	46.3	20.84	13998	500 ↑	50
English	Boys	6604	54.8	24.2		47.5				
	Girls	6519	53	24.4		47.1				
	Total	13123	53.6	24.2	13146	46.8	24.46			

Source: NASA 2012, 2015 and 2018, Note: symbol ↑ indicates increased achievement and ↓ indicates decreased achievement in comparison to previous cycle.

Similarly, the table 3.19 below depicts the status of average achievement scores in Mathematics and Nepali subjects for grade 3 by gender. Overall, in both subjects the achievement scores have been significantly decreased in 2015 than in 2013 assessment of 2012. Regarding the differences between gender, the differences between boys and girls in Mathematics proficiency are not seen in both assessments, whereas in Nepali subject there are gaps between boys and girls in the both assessments, where the gaps have been widen in 2015 than in the assessment 2013, that is in favor of girls. In Mountain zone, in the institutional schools, the boys seem to perform better than the girls with 13 percent points. Also, in the “Other” caste, the girls seem to outperform the boys by 7 percent points. In the both assessments the tendency seems to be that the girls' proficiency is slightly better than the boys in the Nepal subject.

**3.19 Subject wise learning achievements of Students in Grade 3, NASA, 2012 and 2015**

Subjects	2012				2015		
		Number Students	Mean_ Achievement	SD in Mean	Students	Mean_ Achievement	SD in Mean
Mathematics	Boys	8304	59.5	25.4	8280	45.3	22.25
	Girls	8670	59.5	25.1	8047	45.3	22.62
	Total	16974	59.4	25.6	16327	45.3	22.44
Nepali	Boys	8586	62.7	24		51.3	
	Girls	8861	64.2	23.5		53.7	
	Total	17447	62.6	24	16789	51.5	26.61

Source: NASA Reports 2012 and 2015



As a whole, the all studies suggest that the socioeconomic status plays a strong role in the educational processes. In this regard, the studies revealed that the educational level of the parents, parent's occupations, involvement of children in house hold chores (more than 4 hours) and also the delay on availability of textbooks have negative effects on student achievement. Moreover, from the equity perspectives the students' assessment reports portrait that except in Nepali subject boys are out-performing girls in all content areas of Mathematics, Science and English subjects. The results are far better in urban areas than in the rural area, and the difference is remarkable. Of the States and geographical eco-belts, the difference between the lowest performing and the highest performing State and eco-belt (urban and Kathmandu Valley) is remarkable. The students in the institutional schools have performed better in comparison to community schools. There are wide differences in achievement among the language background and ethnic groups, for example, students from Newari speaking performed better in Mathematics. On the other hand, students with the mother tongues from Rai, Sherpa, Tharu, Limbu and Magar speaking scored lower in Mathematics.

The analysis of the NASA reports shows that, having these achievements within the MOEST system, there are many opportunities to improve in the policy planning and implementation of the quality education in Nepal by taking into account of NASA recommendations. Where, more efforts and resources should be put to the lowest-performing students in the very early grades of schooling. The efforts in the lowest level students at the early grades would most probably raise later their standards in the higher grades too. For this the MOEST should prepare a strategic plan how this would happen and it needs to put a strong positive emphasis, specially focusing to the remarkable supports to the districts of absolutely low achievement level such as Achham, Bardiya, Jumla, Khotang, Mahottari, Rolpa, Saptari, and Udayapur and also to the schools in States and eco-belts settings.

Furthermore, the Global Monitoring Report, 2013-14 overviewed the current situation and suggests that it needs to "Monitoring global education targets after 2015" for the "goal on children learning" which is an indispensable part of a future Global Education Monitoring Report (GEMR) framework. Further it presented that focusing only on learning assessments can be misleading if large numbers of children never make it to the grade where skills are tested. With an example of the United Republic of Tanzania, the GMR report reveals that the proportion of children in grade 6 who achieved a minimum standard in reading in 2007 ranged from 80% of the poorest rural girls to 97% of the richest urban boys. However, while 92% of the richest urban boys of grade 6 ages had reached that grade, only 40% of the poorest rural girls had done so. In this regard, the report suggested that "To make sure inequality is overcome by 2030, country plans need to include specific targets so that education participation and learning can be monitored for individual population of different groups and dimensions (Only 8 of 53 countries plan to monitor inequality in learning)" (GMR 2013-14, page 7-8).

### **3.4 Teachers information at lower basic, upper basic and basic levels**

This section presents information on teachers at lower basic, upper basic and basic levels by school type, level, sex and the specific indicators related to the teachers. Teachers are defined as persons whose professional activity involves transmitting knowledge, skills and attitudes, which are required as per the approved curriculum for students enrolled in a formal educational institution.

### **3.4.1) Total reported number of teachers by sex at lower basic, upper basic and basic levels in all types of schools**

The tables 3.20 and 3.21 below present the total number of teachers reported in the Flash I school census 2019-20 at lower basic, upper basic and basic levels in the beginning of the school year 2019-20 in all types of schools (both in all types of community and institutional schools), Community schools and Institutional schools in the Bagamati State. As a whole, there are 46,344 teachers at lower basic level; 14,518 teachers at upper basic level and 60,862 teachers are at basic level. Of them, the numbers of female teachers are 28,614; 6,497 and 35,111 respectively at lower basic, upper basic and basic levels, which shows both the number of female and male teachers has increased compared to the previous school year.

The shares of female teachers are 61.7%, 44.8% and 57.7% (Compared to the National average 47.2%, 30.8% and 43.7%) at lower basic, upper basic and basic levels respectively. The GIP at lower basic level is 1.61 (compared to National level 0.76), at upper basic level it is 0.81 (compared to National level 0.26) and 1.36 (compared to National level 0.63) at the overall basic level respectively (See Annex: VIII).

Likewise, out of total number of teachers (table 3.20 and 3.21), the table 3.20 below shows the reported number of teachers in all types of community schools in the beginning of the school year at lower basic, upper basic and basic level. The number of teachers given in the table includes all types of teachers (i.e. teachers working in approved positions, Rahat teachers and teachers hired by the community from their own sources). A total of 39,675 teachers with 20,348 female and 19,327 male teachers were reported for the basic level, of this 31,585 with 17,660 female at lower basic level and 8,090 with 2,688 female at upper basic level (See Annex: VIII).

Out of the total numbers of teachers in community schools, the shares of female teachers are 55.9%, 33.2% and 51.3% (Compared to the National level 44.2%, 23.4% and 40.0%) at lower basic, upper basic and basic levels respectively in the Bagamati State. Here the positive aspect is that the shares of female teachers at all levels of basic education have improved as compared to the shares of female teachers in the last school year 2018-19.

Likewise, a total of reported number of teachers in all types of institutional schools at lower basic, upper basic and basic levels in the Bagamati State are 14,759; 6,428 and 21,187 respectively.

The shares of female teachers in total number of institutional schools teachers at lower basic, upper basic and basic levels are 74.2%, 59.3% and 69.7% (as compared at the National level 56.2%, 47.3% and 54.0%) respectively. However, this is higher than the share of female teachers in all types of schools and community schools (Table 21).

**Table 3.20 Total number of teachers by levels (based on reporting) types of schools, 2019-20**

School Types	District	L_Basic Level_1-5			U_Basic Level_6-8			Basic Level_1-8		
		F	M	Total	F	M	Total	F	M	Total
Total	Sindhuli	1,066	1,274	2,340	166	389	555	1,232	1,663	2,895
	Ramechhap	673	927	1,600	101	357	458	774	1,284	2,058
	Dolakha	624	962	1,586	119	256	375	743	1,218	1,961
	Sindhupalchok	942	1,409	2,351	172	430	602	1,114	1,839	2,953
	Kavrepalanchok	1,420	1,523	2,943	368	534	902	1,788	2,057	3,845
	Lalitpur	3,159	1,248	4,407	900	713	1,613	4,059	1,961	6,020
	Bhaktapur	1,989	694	2,683	543	425	968	2,532	1,119	3,651
	Kathmandu	12,621	3,066	15,687	3,085	2,677	5,762	15,706	5,743	21,449
	Nuwakot	792	1,266	2,058	191	366	557	983	1,632	2,615
	Rasuwa	158	281	439	35	63	98	193	344	537
	Dhading	1,007	1,467	2,474	188	361	549	1,195	1,828	3,023
	Makwanpur	1,014	1,274	2,288	218	421	639	1,232	1,695	2,927
	Chitawan	3,149	2,339	5,488	411	1,029	1,440	3,560	3,368	6,928
	<b>Bagamati P.</b>	<b>28,614</b>	<b>17,730</b>	<b>46,344</b>	<b>6,497</b>	<b>8,021</b>	<b>14,518</b>	<b>35,111</b>	<b>25,751</b>	<b>60,862</b>
	<b>National Total</b>	<b>94,556</b>	<b>105,621</b>	<b>200,177</b>	<b>16,769</b>	<b>37,632</b>	<b>54,401</b>	<b>111,325</b>	<b>143,253</b>	<b>254,578</b>
Community	Sindhuli	918	1,115	2,033	132	344	476	1,050	1,459	2,509
	Ramechhap	629	891	1,520	94	340	434	723	1,231	1,954
	Dolakha	565	902	1,467	111	237	348	676	1,139	1,815
	Sindhupalchok	851	1,348	2,199	155	414	569	1,006	1,762	2,768
	Kavrepalanchok	1,194	1,430	2,624	248	469	717	1,442	1,899	3,341
	Lalitpur	1,599	773	2,372	238	403	641	1,837	1,176	3,013
	Bhaktapur	1,115	535	1,650	152	238	390	1,267	773	2,040
	Kathmandu	6,096	1,312	7,408	842	1,167	2,009	6,938	2,479	9,417
	Nuwakot	714	1,236	1,950	155	344	499	869	1,580	2,449
	Rasuwa	149	255	404	26	55	81	175	310	485
	Dhading	989	1,438	2,427	188	361	549	1,177	1,799	2,976
	Makwanpur	922	1,249	2,171	185	398	583	1,107	1,647	2,754
	Chitawan	1,919	1,441	3,360	162	632	794	2,081	2,073	4,154
	<b>Bagamati P.</b>	<b>17,660</b>	<b>13,925</b>	<b>31,585</b>	<b>2,688</b>	<b>5,402</b>	<b>8,090</b>	<b>20,348</b>	<b>19,327</b>	<b>39,675</b>
	<b>National Total</b>	<b>66,145</b>	<b>83,502</b>	<b>149,647</b>	<b>8,778</b>	<b>28,734</b>	<b>37,512</b>	<b>74,923</b>	<b>112,236</b>	<b>187,159</b>
Institutional	Sindhuli	148	159	307	34	45	79	182	204	386
	Ramechhap	44	36	80	7	17	24	51	53	104
	Dolakha	59	60	119	8	19	27	67	79	146
	Sindhupalchok	91	61	152	17	16	33	108	77	185
	Kavrepalanchok	226	93	319	120	65	185	346	158	504
	Lalitpur	1,560	475	2,035	662	310	972	2,222	785	3,007
	Bhaktapur	874	159	1,033	391	187	578	1,265	346	1,611
	Kathmandu	6,525	1,754	8,279	2,243	1,510	3,753	8,768	3,264	12,032
	Nuwakot	78	30	108	36	22	58	114	52	166
	Rasuwa	9	26	35	9	8	17	18	34	52
	Dhading	18	29	47	0	0	0	18	29	47
	Makwanpur	92	25	117	33	23	56	125	48	173
	Chitawan	1,230	898	2,128	249	397	646	1,479	1,295	2,774
	<b>Bagamati P.</b>	<b>10,954</b>	<b>3,805</b>	<b>14,759</b>	<b>3,809</b>	<b>2,619</b>	<b>6,428</b>	<b>14,763</b>	<b>6,424</b>	<b>21,187</b>
	<b>National Total</b>	<b>28,411</b>	<b>22,119</b>	<b>50,530</b>	<b>7,991</b>	<b>8,898</b>	<b>16,889</b>	<b>36,402</b>	<b>31,017</b>	<b>67,419</b>

**Table 3.21 Shares of teachers by sex and GPI by types of schools and levels 2019-20, in Bagamati State**

School Types	District	L_Basic Level_1-5			U_Basic Level_6-8			Basic Level_1-8		
		F	M	Total	F	M	Total	F	M	Total
Total	Sindhuli	45.6	54.4	0.84	29.9	70.1	0.43	42.6	57.4	0.74
	Ramechhap	42.1	57.9	0.73	22.1	77.9	0.28	37.6	62.4	0.60
	Dolakha	39.3	60.7	0.65	31.7	68.3	0.46	37.9	62.1	0.61
	Sindhupalchok	40.1	59.9	0.67	28.6	71.4	0.40	37.7	62.3	0.61
	Kavrepalanchok	48.3	51.7	0.93	40.8	59.2	0.69	46.5	53.5	0.87
	Lalitpur	71.7	28.3	2.53	55.8	44.2	1.26	67.4	32.6	2.07
	Bhaktapur	74.1	25.9	2.87	56.1	43.9	1.28	69.4	30.6	2.26
	Kathmandu	80.5	19.5	4.12	53.5	46.5	1.15	73.2	26.8	2.73
	Nuwakot	38.5	61.5	0.63	34.3	65.7	0.52	37.6	62.4	0.60
	Rasuwa	36.0	64.0	0.56	35.7	64.3	0.56	35.9	64.1	0.56
	Dhading	40.7	59.3	0.69	34.2	65.8	0.52	39.5	60.5	0.65
	Makwanpur	44.3	55.7	0.80	34.1	65.9	0.52	42.1	57.9	0.73
	Chitawan	57.4	42.6	1.35	28.5	71.5	0.40	51.4	48.6	1.06
	<b>Bagamati P.</b>	<b>61.7</b>	<b>38.3</b>	<b>1.61</b>	<b>44.8</b>	<b>55.2</b>	<b>0.81</b>	<b>57.7</b>	<b>42.3</b>	<b>1.36</b>
	<b>National Total</b>	<b>47.2</b>	<b>52.8</b>	<b>0.90</b>	<b>30.8</b>	<b>69.2</b>	<b>0.45</b>	<b>43.7</b>	<b>56.3</b>	<b>0.78</b>
Community	Sindhuli	45.2	54.8	0.82	27.7	72.3	0.38	41.8	58.2	0.72
	Ramechhap	41.4	58.6	0.71	21.7	78.3	0.28	37.0	63.0	0.59
	Dolakha	38.5	61.5	0.63	31.9	68.1	0.47	37.2	62.8	0.59
	Sindhupalchok	38.7	61.3	0.63	27.2	72.8	0.37	36.3	63.7	0.57
	Kavrepalanchok	45.5	54.5	0.83	34.6	65.4	0.53	43.2	56.8	0.76
	Lalitpur	67.4	32.6	2.07	37.1	62.9	0.59	61.0	39.0	1.56
	Bhaktapur	67.6	32.4	2.08	39.0	61.0	0.64	62.1	37.9	1.64
	Kathmandu	82.3	17.7	4.65	41.9	58.1	0.72	73.7	26.3	2.80
	Nuwakot	36.6	63.4	0.58	31.1	68.9	0.45	35.5	64.5	0.55
	Rasuwa	36.9	63.1	0.58	32.1	67.9	0.47	36.1	63.9	0.56
	Dhading	40.7	59.3	0.69	34.2	65.8	0.52	39.5	60.5	0.65
	Makwanpur	42.5	57.5	0.74	31.7	68.3	0.46	40.2	59.8	0.67
	Chitawan	57.1	42.9	1.33	20.4	79.6	0.26	50.1	49.9	1.00
	<b>Bagamati P.</b>	<b>55.9</b>	<b>44.1</b>	<b>1.27</b>	<b>33.2</b>	<b>66.8</b>	<b>0.50</b>	<b>51.3</b>	<b>48.7</b>	<b>1.05</b>
	<b>National Total</b>	<b>44.2</b>	<b>55.8</b>	<b>0.79</b>	<b>23.4</b>	<b>76.6</b>	<b>0.31</b>	<b>40.0</b>	<b>60.0</b>	<b>0.67</b>
Institutional	Sindhuli	48.2	51.8	0.93	43.0	57.0	0.76	47.2	52.8	0.89
	Ramechhap	55.0	45.0	1.22	29.2	70.8	0.41	49.0	51.0	0.96
	Dolakha	49.6	50.4	0.98	29.6	70.4	0.42	45.9	54.1	0.85
	Sindhupalchok	59.9	40.1	1.49	51.5	48.5	1.06	58.4	41.6	1.40
	Kavrepalanchok	70.8	29.2	2.43	64.9	35.1	1.85	68.7	31.3	2.19
	Lalitpur	76.7	23.3	3.28	68.1	31.9	2.14	73.9	26.1	2.83
	Bhaktapur	84.6	15.4	5.50	67.6	32.4	2.09	78.5	21.5	3.66
	Kathmandu	78.8	21.2	3.72	59.8	40.2	1.49	72.9	27.1	2.69
	Nuwakot	72.2	27.8	2.60	62.1	37.9	1.64	68.7	31.3	2.19
	Rasuwa	25.7	74.3	0.35	52.9	47.1	1.13	34.6	65.4	0.53
	Dhading	38.3	61.7	0.62	0	0	0	38.3	61.7	0.62
	Makwanpur	78.6	21.4	3.68	58.9	41.1	1.43	72.3	27.7	2.60
	Chitawan	57.8	42.2	1.37	38.5	61.5	0.63	53.3	46.7	1.14
	<b>Bagamati P.</b>	<b>74.2</b>	<b>25.8</b>	<b>2.88</b>	<b>59.3</b>	<b>40.7</b>	<b>1.45</b>	<b>69.7</b>	<b>30.3</b>	<b>2.30</b>
	<b>National Total</b>	<b>56.2</b>	<b>43.8</b>	<b>1.28</b>	<b>47.3</b>	<b>52.7</b>	<b>0.90</b>	<b>54.0</b>	<b>46.0</b>	<b>1.17</b>

The table 3.22 below also explains that, the contributions of the respective communities and schools own sources in the management of teachers in community schools are vital. In the Bagamati State, based on the reporting from the schools, currently 11,694 teachers are hired by the communities besides 19,717 teachers working in the approved and Rahat positions at lower basic level. At upper basic level 2,518 teachers are hired by the communities besides in addition to the 5,502 teachers working in the approved and Rahat positions. Thus, there is significant community contribution in the teacher provisions, which are 37.2% at lower basic level and 31.4% at upper basic level.

**Table 3.22 Total number of teachers in all types of community schools by levels (hired by the community/schools including PCFs) based on reporting)**

District	Lower basic(1-5)			Upper basic(6-8)			Basic(1-8)		
	Female	Male	Total	Female	Male	Total	Female	Male	Total
Sindhuli	222	154	376	56	87	143	278	241	519
Ramechhap	164	83	247	37	48	85	201	131	332
Dolakha	131	92	223	12	35	47	143	127	270
Sindhupalchok	266	211	477	58	89	147	324	300	624
Kavrepalanchok	336	163	499	63	64	127	399	227	626
Lalitpur	1,076	144	1,220	107	145	252	1,183	289	1,472
Bhaktapur	666	53	719	55	62	117	721	115	836
Kathmandu	4,633	542	5,175	410	554	964	5,043	1,096	6,139
Nuwakot	259	183	442	66	67	133	325	250	575
Rasuwa	10	12	22	3	4	7	13	16	29
Dhading	344	243	587	63	79	142	407	322	729
Makwanpur	173	81	254	47	58	105	220	139	359
Chitawan	1,044	409	1,453	65	184	249	1,109	593	1,702
<b>Bagamati P.</b>	<b>9,324</b>	<b>2,370</b>	<b>11,694</b>	<b>1,042</b>	<b>1,476</b>	<b>2,518</b>	<b>10,366</b>	<b>3,846</b>	<b>14,212</b>
<b>National Total</b>	<b>28,680</b>	<b>17,025</b>	<b>45,705</b>	<b>3,116</b>	<b>7,555</b>	<b>10,671</b>	<b>31,796</b>	<b>24,580</b>	<b>56,376</b>

**Table 3.23 Total number of teachers in all types of community schools by levels (based on approved positions)**

District	Lower basic(1-5)			Upper basic(6-8)			Basic(1-8)		
	Female	Male	Total	Female	Male	Total	Female	Male	Total
Sindhuli	684	948	1,632	73	253	326	757	1,201	1,958
Ramechhap	457	804	1,261	57	288	345	514	1,092	1,606
Dolakha	426	804	1,230	97	201	298	523	1,005	1,528
Sindhupalchok	572	1,133	1,705	95	324	419	667	1,457	2,124
Kavrepalanchok	845	1,260	2,105	178	398	576	1,023	1,658	2,681
Lalitpur	522	627	1,149	130	258	388	652	885	1,537
Bhaktapur	449	482	931	97	176	273	546	658	1,204
Kathmandu	1,458	770	2,228	426	610	1,036	1,884	1,380	3,264
Nuwakot	445	1,051	1,496	86	270	356	531	1,321	1,852
Rasuwa	137	243	380	22	51	73	159	294	453
Dhading	625	1,185	1,810	122	281	403	747	1,466	2,213
Makwanpur	735	1,154	1,889	133	332	465	868	1,486	2,354
Chitawan	872	1,029	1,901	97	447	544	969	1,476	2,445
<b>Bagamati P.</b>	<b>8,227</b>	<b>11,490</b>	<b>19,717</b>	<b>1613</b>	<b>3,889</b>	<b>5,502</b>	<b>9,840</b>	<b>15,379</b>	<b>25,219</b>
<b>National Total</b>	<b>36,687</b>	<b>65,358</b>	<b>102,045</b>	<b>5400</b>	<b>20,432</b>	<b>25,832</b>	<b>42,087</b>	<b>85,790</b>	<b>127,877</b>

Tables 3.23 above shows the numbers of teachers and their shares in all types of community schools based on the numbers of teachers working in approved positions and Rahat positions by levels in the 13 districts of the Bagamati State. Overall, 19,717 teachers with 8,227 female teachers at lower basic level, 5,502 teachers with 1,613 female teachers at upper basic level and 25,219 teachers with 9,840 female teachers at basic level are working in the current school year 2019-20 in Bagamati State. Out of the total numbers of teachers by levels 41.7% at lower basic, 29.3% at upper basic and 39.0% at basic level (compared in National level 36.0% at lower basic, 20.9% at upper basic and 32.9% at basic level) are female teachers in the current school year (See Annex: VIII).

### **3.4.2) Student Teacher Ratios at basic level**

This section deals with the Student Teacher Ratios (STRs) at basic level by types and levels of schools. This indicator is used to measure the level of human resource inputs in terms of number of teachers in relation to the size of the student/pupil population. It is normally used to compare with established national norms on the number of pupils per teacher for each level or type of school education. It is one of the most common indicators used in the educational planning for the projection of teachers required and also human resource management at the school level.

#### **a) Student Teacher Ratio in all types of schools in basic education in Bagamati State**

Table 3.24 below presents the STR<sup>8</sup> for all types of schools by district and levels in Bagamati State in the school year 2019-20 at basic level. On average the STR at lower basic level is 14:1, at upper basic level 25:1 and at basic level 16:1 (Compared to 18:1 at lower basic level, 33:1, at upper basic level 21:1 and at basic level in the National level) in the Bagamati State. The highest STR at lower basic level is found in the Makwanpur district with the STR 22:1; while the lowest is in the Ramechhap district followed by Rasuwa district with the STRs 11:1. Similarly, at the upper basic level the highest STR is in the Makwanpur district at 40:1 and the lowest is in the Kathmandu district at 20:1. Likewise, at the basic level, the highest STR is in the Makwanpur district (26:1) and the lowest is in the Rasuwa district (14:1). Hence, based on the all types of schools students and teachers the analysis shows that there is no such crowded classes are observed in the Bagamati State (See Annex VIII).

The table 3.24 below shows the STRs by district in Bagamati State for all types of community schools based on the reported number of all types of teachers (i.e. teachers working in the approved positions, Rahat Teachers and teachers hired by the community) and the level wise students of the community schools. On average, the STR in community schools is 10:1 at lower basic, 24:1 at upper basic, and 13:1 at basic level (Compared to 17:1 at lower basic, 35:1 at upper basic, and 20:1 at basic level in the National level).

The data reveals that in the context of community schools the STR needs to be considered seriously taking into account to make all children retain in the system and provide quality basic education to all, especially children from disadvantaged communities. At the all levels of basic education the highest STR is in the Makwanpur district and the lowest STRs are in Kathmandu and Lalitpur districts in the Bagamati State. Here, due to the significant contribution of the local level/community to hire the teachers locally has played a vital role to lessen the STRs in community schools at basic education and there will be the different scenarios of the STRs with Government approved/rahat teacher only (see the paragraph below).

---

<sup>8</sup>The Student Teacher Ratio (STR) is calculated on the basis of reported number of students and the teachers in all types of schools by level in the school year 2014-015.

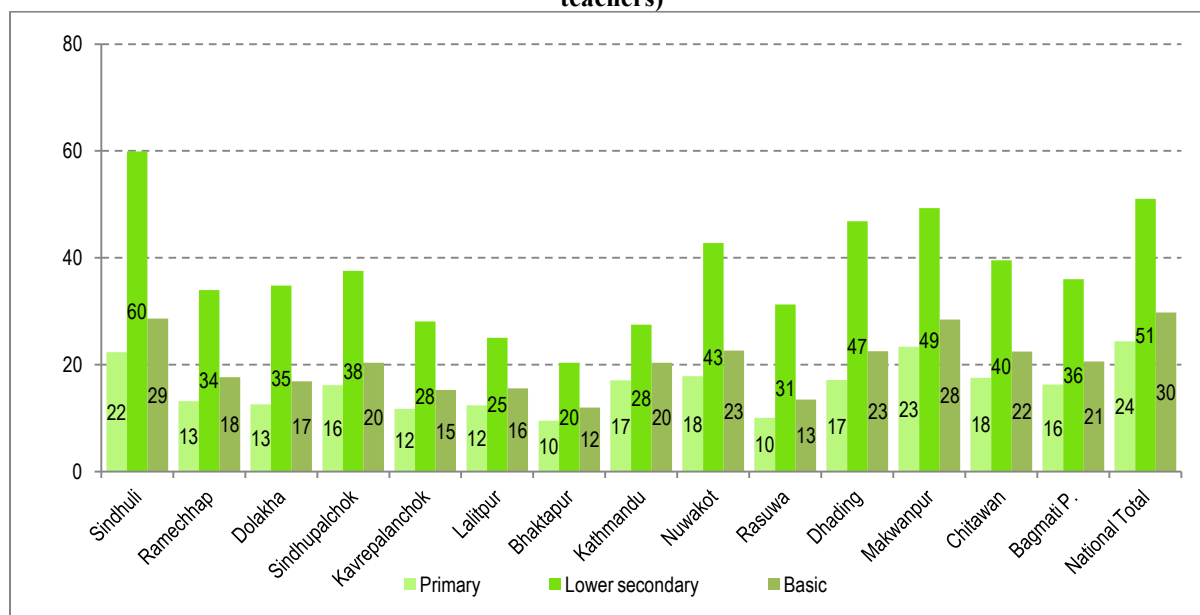
Table 3.24 and figure 3.3 below show the STR for all types of community schools based on the approved positions and Rahat teachers by levels in the school year 2019-20 in the district of Bagamati State. On average, the STRs at lower basic, upper basic and basic levels are 16:1, 36:1 and 21:1 (Compared to 24:1, 51:1 and 30:1 in the National averages) respectively. It shows there has been a slight decrease at all levels of basic education than in the previous school years. Again, except the Gandaki State this State shows the lowest STRs at basic education than in the other States especially the State 2 shows the highest STR 49:1; 94:1; and 57:1 at lower basic, upper basic and basic levels, whereas the lowest STR 11:1, 29:1 and 15:1 is found in the Gandaki State at all levels. At the basic level it further illustrates that there are 29 districts (most of these districts are in the Terai belt) with a higher STR than the national average (See Annex VIII).

As stated above, community contribution to the provision and management of teachers in community schools has been crucial. All the same, in line with the policy to provide quality basic and secondary education to all children, especially the disadvantaged, the government of Nepal has provided support to the community schools based on criteria and availability of funds each year. Basically, funds for both salary and non-salary recurrent and capital activities have been provided to community schools based on the existing physical and academic status of the schools, students and teachers. For the previous 7 years, the government has provided per child funds (PCFs) to the schools where the required number of teachers are not available. Though this support mechanism is temporary in nature, in this context, if we calculate the teacher number based on the current PCF salary funds and add into the existing number of teachers, the scenario of the STRs (table 3.24 Column: 11-13) will change.

**Table 3.24 Student Teacher Ratio by types of schools by level in Bagamati State**

District	Total			Community School with all types of teacher			Institutional School			Community School with Approved/Rahat teacher		
	L_Basic Level	U_Basic Level	Basic Level	L_Basic Level	U_Basic Level	Basic Level	L_Basic Level	U_Basic Level	Basic Level	L_Basic Level	U_Basic Level	Basic Level
Sindhuli	18	39	22	18	41	22	21	28	22	22	60	29
Ramechhap	11	27	15	11	27	15	20	18	19	13	34	18
Dolakha	12	31	15	11	30	14	24	41	27	13	35	17
Sindhupalchok	13	28	16	13	28	16	17	26	19	16	38	20
Kavrepalanchok	13	25	16	9	23	12	40	36	38	12	28	15
Lalitpur	12	21	15	6	15	8	20	24	21	12	25	16
Bhaktapur	13	20	15	5	14	7	25	24	25	10	20	12
Kathmandu	13	20	15	5	14	7	20	23	21	17	28	20
Nuwakot	15	31	18	14	31	17	39	31	36	18	43	23
Rasuwa	11	26	14	9	28	13	28	14	23	10	31	13
Dhading	14	37	18	13	34	17	78	0	103	17	47	23
Makwanpur	22	40	26	20	39	24	51	43	49	23	49	28
Chitawan	13	28	16	10	27	13	19	29	21	18	40	22
<b>Bagamati P.</b>	14	25	16	10	24	13	21	25	22	16	36	21
<b>National Total</b>	18	33	21	17	35	20	21	27	22	24	51	30

**Figure 3.3 Student Teacher Ratios in Bagamati State in community schools (based on the approved positions of teachers)**



### 3.5 Secondary Education

This section deals with information regarding secondary education (grade 9-12), with disaggregated information with regard to secondary level with grade 9-10, secondary level with grade 11-12 and secondary level combine with grade 9-12 in the school year 2019-20 in Bagamati State. As in the previous school year 2013-14 and before this report refers to Secondary with grades 9-10 and the higher secondary level with grades 11-12. In view of the school restructuring as envisaged in the SSRP 2009-2015 and SSDP 2016/17-2022/23, comprehensive secondary education level refers to Grades 9 to 12.

#### 3.5.1 Enrolment

This section provides information on enrolment by types of schools, gender, castes/ethnicities, disabilities and other enrolment-related indicators at secondary education by level (Grades 9-12) of Bagamati State. As stated earlier (in basic education) with proper use of electronic-based School Level IEMIS in all schools of the 77 districts and 753 Local Levels, regular follow up and monitoring of the Flash Reporting System at school and local level by the respective person and institution (i.e. Education officers) and also well managed Flash data entry Software with necessary validation rules, the quality of data (with more consistency and accuracy) has improved. In addition, regarding the quality of data, as the CEHRD has upgraded “School Level IEMIS” into Web-based IEMIS from a viewpoint of improving the “School Record Keeping System” at the school level, in the current school year all schools of 753 Local Levels have used this mechanism and submitted their Flash I& II data by using the new mechanism.

#### 3.5.2) Total Enrolment at Secondary level by types of schools

Table 3.25 below shows the total enrolment at secondary level with grade 9-10 with 11-12 and secondary level with grade 9-12 in the school year 2019-20 in Bagamati State. In total 220,101 (compared to 1,040,976 students in the National level) students enrolled in secondary level schooling (grade 9-12) and 194,064 (661,642 in the National level) students in secondary level (grade 11-12) education in the Bagamati State (See Annex: II). A increased number of enrolments are reported for the current year with 1.3 percent points higher for secondary education (grade 9-10)



and 4.8 percent points higher for secondary education (grade 11-12) in total and at the district level. The reasons behind the increasing trend in student enrolment than in the previous years (especially at the secondary level with grade 11-12) are: increasing trend in population growth rates in the secondary level school age group population. The second one is increasing trends of transition rates from basic level to the secondary level, the third one is expansion on the access of secondary education in remote and disadvantage areas of the country and the fourth one is the because of the policy that have change in curriculum and examination modality (especially for grade 10 examination) that demonstrating enhanced internal efficiency in overall secondary school education system. In the Bagamati State, of the 220,101 with the 49.8% girl students at secondary level with grade 9-10, 194,064 with the 55.1% girls at secondary level with grade 11-12 in the school year 2019-20. Similarly, of the total enrolment 76.3% are in community schools while 96,203 (43.7% in total student) are in institutional schools. Similarly, of the total 194,064 students at secondary level with grade 11-12, 77,289 with the 53.0% girl students at secondary level (grade 11-12), and 201,187 students (with grade 9-12) with the 53.7% girls are in community schools. While 96,203 (44.3% girls) at secondary level with grade 9-10 and 116,775 students (with 56.4% girls) are in secondary level (with grade 11-12) in institutional schools.

The data shows more girls than boys enrolled in all levels of the secondary education in community schools, while in institutional schools except in secondary level with grade 11-12 significantly more boys than girls students. The higher proportion of boys highlights the higher transfer of boys students as the preference of private schools. Overall, the shares of girls at secondary level have remained more than 50.0% in the current school year as in the previous school years in the Bagamati State.

**Table 3.25 Number of students at secondary level enrolled by level and type of school (2019-20)**

School Types	District	Secondary Level_9-10			Secondary Level_11-12			Secondary Level_9-10		
		Girls	Boys	Total	Girls	Boys	Total	Girls	Boys	Total
Total	Sindhuli	6,781	5,801	12,582	3,624	3,081	6,705	10,405	8,882	19,287
	Ramechhap	3,971	3,353	7,324	2,222	1,747	3,969	6,193	5,100	11,293
	Dolakha	3,687	3,112	6,799	1,618	1,399	3,017	5,305	4,511	9,816
	Sindhupalchok	5,230	4,400	9,630	2,829	2,316	5,145	8,059	6,716	14,775
	Kavrepalanchok	7,885	7,434	15,319	4,624	3,741	8,365	12,509	11,175	23,684
	Lalitpur	9,851	10,588	20,439	11,440	10,367	21,807	21,291	20,955	42,246
	Bhaktapur	5,821	6,136	11,957	4,218	3,817	8,035	10,039	9,953	19,992
	Kathmandu	34,056	40,298	74,354	55,864	42,612	98,476	89,920	82,910	172,830
	Nuwakot	5,339	4,430	9,769	2,603	1,965	4,568	7,942	6,395	14,337
	Rasuwa	838	649	1,487	514	424	938	1,352	1,073	2,425
	Dhading	6,201	5,119	11,320	3,644	3,621	7,265	9,845	8,740	18,585
	Makwanpur	7,106	6,134	13,240	2,855	2,425	5,280	9,961	8,559	18,520
	Chitawan	12,932	12,949	25,881	10,807	9,687	20,494	23,739	22,636	46,375
	<b>Bagamati P.</b>	<b>109,698</b>	<b>110,403</b>	<b>220,101</b>	<b>106,862</b>	<b>87,202</b>	<b>194,064</b>	<b>216,560</b>	<b>197,605</b>	<b>414,165</b>
	<b>National Total</b>	<b>523,185</b>	<b>517,791</b>	<b>1,040,976</b>	<b>351,095</b>	<b>310,547</b>	<b>661,642</b>	<b>874,280</b>	<b>828,338</b>	<b>1,702,618</b>
Community	Sindhuli	6,337	5,169	11,506	3,460	2,902	6,362	9,797	8,071	17,868
	Ramechhap	3,895	3,261	7,156	2,222	1,747	3,969	6,117	5,008	11,125
	Dolakha	3,452	2,839	6,291	1,580	1,370	2,950	5,032	4,209	9,241
	Sindhupalchok	5,022	4,152	9,174	2,776	2,301	5,077	7,798	6,453	14,251
	Kavrepalanchok	5,919	4,721	10,640	2,807	2,324	5,131	8,726	7,045	15,771
	Lalitpur	3,133	2,773	5,906	2,722	2,670	5,392	5,855	5,443	11,298
	Bhaktapur	2,086	1,625	3,711	2,216	2,034	4,250	4,302	3,659	7,961
	Kathmandu	10,772	10,826	21,598	9,390	8,702	18,092	20,162	19,528	39,690

School Types	District	Secondary Level_9-10			Secondary Level_11-12			Secondary Level_9-10		
		Girls	Boys	Total	Girls	Boys	Total	Girls	Boys	Total
Institutional	Nuwakot	4,866	3,824	8,690	2,479	1,819	4,298	7,345	5,643	12,988
	Rasuwa	772	597	1,369	514	424	938	1,286	1,021	2,307
	Dhading	5,890	4,814	10,704	3,310	3,201	6,511	9,200	8,015	17,215
	Makwanpur	6,579	5,456	12,035	2,694	2,348	5,042	9,273	7,804	17,077
	Chitawan	8,316	6,802	15,118	4,800	4,477	9,277	13,116	11,279	24,395
	<b>Bagamati P.</b>	<b>67,039</b>	<b>56,859</b>	<b>123,898</b>	<b>40,970</b>	<b>36,319</b>	<b>77,289</b>	<b>108,009</b>	<b>93,178</b>	<b>201,187</b>
	<b>National Total</b>	<b>418,707</b>	<b>375,478</b>	<b>794,185</b>	<b>224,910</b>	<b>202,349</b>	<b>427,259</b>	<b>643,617</b>	<b>577,827</b>	<b>1,221,444</b>
	Institutional	Sindhuli	444	632	1,076	164	179	343	608	811
Ramechhap		76	92	168	0	0	0	76	92	168
Dolakha		235	273	508	38	29	67	273	302	575
Sindhupalchok		208	248	456	53	15	68	261	263	524
Kavrepalanchok		1,966	2,713	4,679	1,817	1,417	3,234	3,783	4,130	7,913
Lalitpur		6,718	7,815	14,533	8,718	7,697	16,415	15,436	15,512	30,948
Bhaktapur		3,735	4,511	8,246	2,002	1,783	3,785	5,737	6,294	12,031
Kathmandu		23,284	29,472	52,756	46,474	33,910	80,384	69,758	63,382	133,140
Nuwakot		473	606	1,079	124	146	270	597	752	1,349
Rasuwa		66	52	118	0	0	0	66	52	118
Dhading		311	305	616	334	420	754	645	725	1,370
Makwanpur		527	678	1,205	161	77	238	688	755	1,443
Chitawan		4,616	6,147	10,763	6,007	5,210	11,217	10,623	11,357	21,980
<b>Bagamati P.</b>		<b>42,659</b>	<b>53,544</b>	<b>96,203</b>	<b>65,892</b>	<b>50,883</b>	<b>116,775</b>	<b>108,551</b>	<b>104,427</b>	<b>212,978</b>
<b>National Total</b>	<b>104,478</b>	<b>142,313</b>	<b>246,791</b>	<b>126,185</b>	<b>108,198</b>	<b>234,383</b>	<b>230,663</b>	<b>250,511</b>	<b>481,174</b>	

Table 3.26 below shows the grade-wise composition of enrolment at secondary level (grade 9-12) by district in Bagamati State. The grade-wise enrolment at the secondary level shows that the trend of the highest share of Grade Nine in total enrolment of the grade 9-12 is continuing. However, the grade-wise composition of enrolment shows a positive sign, indicating that the difference of shares within the overall secondary (grade 9-12) level's grades is narrowing down (i.e. 32.4% in Grade Nine and 18.8% in Grade Twelve in the current school year (See Annex: II). The continuous progress in grade-wise higher promotion, and lower repetition and drop-out rates seems to contribute to retain in the system and higher transition from grade 9 to grade 11 that reduced the gaps in the share of enrolment among all grades of the secondary education level.

**Table 3.26 Number of secondary level students enrolled by grade, type of school and gender (2019-20)**

School Types	District	Grade 9		Grade 10		Total 9-10		Grade 11		Grade 12		Total 11-12	
		G	Total	G	Total	G	Total	G	Total	G	Total	G	Total
Total	Sindhuli	3,444	6,465	3,337	6,117	6,781	12,582	1,790	3,380	1,834	3,325	3,624	6,705
	Ramechhap	2,010	3,828	1,961	3,496	3,971	7,324	1,089	2,086	1,133	1,883	2,222	3,969
	Dolakha	1,914	3,607	1,773	3,192	3,687	6,799	806	1,555	812	1,462	1,618	3,017
	Sindhupalchok	2,780	5,153	2,450	4,477	5,230	9,630	1,477	2,672	1,352	2,473	2,829	5,145
	Kavrepalanchok	4,036	7,908	3,849	7,411	7,885	15,319	2,547	4,443	2,077	3,922	4,624	8,365
	Lalitpur	5,170	10,783	4,681	9,656	9,851	20,439	5,475	10,378	5,965	11,429	11,440	21,807
	Bhaktapur	2,934	6,246	2,887	5,711	5,821	11,957	2,273	4,403	1,945	3,632	4,218	8,035
	Kathmandu	17,320	37,902	16,736	36,452	34,056	74,354	29,005	50,912	26,859	47,564	55,864	98,476
	Nuwakot	2,877	5,250	2,462	4,519	5,339	9,769	1,306	2,352	1,297	2,216	2,603	4,568

School Types	District	Grade 9		Grade 10		Total 9-10		Grade 11		Grade 12		Total 11-12	
		G	Total	G	Total	G	Total	G	Total	G	Total	G	Total
	Rasuwa	478	819	360	668	838	1,487	273	471	241	467	514	938
	Dhading	3,191	5,960	3,010	5,360	6,201	11,320	1,854	3,774	1,790	3,491	3,644	7,265
	Makwanpur	4,026	7,594	3,080	5,646	7,106	13,240	1,395	2,714	1,460	2,566	2,855	5,280
	Chitawan	7,058	14,137	5,874	11,744	12,932	25,881	5,512	10,552	5,295	9,942	10,807	20,494
	<b>Bagamati P.</b>	<b>57,238</b>	<b>115,652</b>	<b>52,460</b>	<b>104,449</b>	<b>109,698</b>	<b>220,101</b>	<b>54,802</b>	<b>99,692</b>	<b>52,060</b>	<b>94,372</b>	<b>106,862</b>	<b>194,064</b>
	<b>National Total</b>	<b>275,229</b>	<b>552,312</b>	<b>247,956</b>	<b>488,664</b>	<b>523,185</b>	<b>1,040,976</b>	<b>179,716</b>	<b>341,291</b>	<b>171,379</b>	<b>320,351</b>	<b>351,095</b>	<b>661,642</b>
Comm- munity	Sindhuli	3,221	5,915	3,116	5,591	6,337	11,506	1,714	3,216	1,746	3,146	3,460	6,362
	Ramechhap	1,973	3,750	1,922	3,406	3,895	7,156	1,089	2,086	1,133	1,883	2,222	3,969
	Dolakha	1,809	3,363	1,643	2,928	3,452	6,291	788	1,524	792	1,426	1,580	2,950
	Sindhupalchok	2,675	4,930	2,347	4,244	5,022	9,174	1,448	2,638	1,328	2,439	2,776	5,077
	Kavrepalanchok	3,082	5,663	2,837	4,977	5,919	10,640	1,550	2,775	1,257	2,356	2,807	5,131
	Lalitpur	1,757	3,381	1,376	2,525	3,133	5,906	1,417	2,778	1,305	2,614	2,722	5,392
	Bhaktapur	1,142	2,116	944	1,595	2,086	3,711	1,379	2,651	837	1,599	2,216	4,250
	Kathmandu	5,620	11,288	5,152	10,310	10,772	21,598	5,014	9,439	4,376	8,653	9,390	18,092
	Nuwakot	2,631	4,699	2,235	3,991	4,866	8,690	1,251	2,221	1,228	2,077	2,479	4,298
	Rasuwa	453	770	319	599	772	1,369	273	471	241	467	514	938
	Dhading	3,029	5,622	2,861	5,082	5,890	10,704	1,689	3,378	1,621	3,133	3,310	6,511
	Makwanpur	3,734	6,952	2,845	5,083	6,579	12,035	1,325	2,605	1,369	2,437	2,694	5,042
	Chitawan	4,668	8,541	3,648	6,577	8,316	15,118	2,340	4,613	2,460	4,664	4,800	9,277
	<b>Bagamati P.</b>	<b>35,794</b>	<b>66,990</b>	<b>31,245</b>	<b>56,908</b>	<b>67,039</b>	<b>123,898</b>	<b>21,277</b>	<b>40,395</b>	<b>19,693</b>	<b>36,894</b>	<b>40,970</b>	<b>77,289</b>
<b>National Total</b>	<b>222,453</b>	<b>427,133</b>	<b>196,254</b>	<b>367,052</b>	<b>418,707</b>	<b>794,185</b>	<b>115,121</b>	<b>222,644</b>	<b>109,789</b>	<b>204,615</b>	<b>224,910</b>	<b>427,259</b>	

The following table 3.27 presents the number of students by types of religious schools and State in the school year 2019-20 in Bagamati State. Of the total 244 (Table 3.27) students at secondary level (grade 9-10) in all types of the community schools enrolled in the school year 2019-20, in total 114 students in Gumba/Bihar and 244 students in Ashram/Gurukul were enrolled at secondary level with grade 9-10. Similarly, at the secondary level with grade 11-12, there were 152 students were enrolled in Ashram/Gurukul. In the Bagamati State there is non of the student were reported in the Madarsa schools in the school year 2019-20.

Overall, in the National level among the State, only the State 5, 1 and 2 have reported number of students in Madarsa school. For Gumba/Bihar only the Bagamati State reported the number of students and for the Ashram/Gurukul schools except State 2 and Karnali State all other State reported the number of students in the school year 2019-20. Here, from the planning point of view the interventions to supports the religious schools will be vary by State to State.

**Table 3.27: Number of students at secondary level enrolled by level in religious school (2019-20)**

School Types	District	Secondary Level_9-10			Secondary Level_11-12			Secondary Level_9-12		
		Girls	Boys	Total	Girls	Boys	Total	Girls	Boys	Total
Gumba/Bihar	Kathmandu	18	96	114	0	0	0	18	96	114
	<b>Bagamati State Total</b>	<b>18</b>	<b>96</b>	<b>114</b>	<b>0</b>	<b>0</b>	<b>0</b>	<b>18</b>	<b>96</b>	<b>114</b>
	<b>National Total</b>	<b>18</b>	<b>96</b>	<b>114</b>	<b>0</b>	<b>0</b>	<b>0</b>	<b>36</b>	<b>192</b>	<b>228</b>

School Types	District	Secondary Level_9-10			Secondary Level_11-12			Secondary Level_9-12		
		Girls	Boys	Total	Girls	Boys	Total	Girls	Boys	Total
Ashram/Gurukul	Kathmandu	0	64	64	0	0	0	0	64	64
	Dhading	22	68	90	0	76	76	22	144	166
	Chitwan	22	68	90	0	76	76	22	144	166
	<b>Bagamati State Total</b>	<b>44</b>	<b>200</b>	<b>244</b>	<b>0</b>	<b>152</b>	<b>152</b>	<b>44</b>	<b>352</b>	<b>396</b>
	<b>National Total</b>	<b>509</b>	<b>1,644</b>	<b>2,153</b>	<b>0</b>	<b>1,634</b>	<b>1,634</b>	<b>509</b>	<b>3,278</b>	<b>3,787</b>

### 3.5.3 Dalit, Janajati, and Other enrolments at secondary education by level

This section presents the details of enrolments at secondary level with the disaggregated information by castes, ethnicities and disadvantage communities of students and types of schools in the school year 2019-20 in Bagamati State.

#### a) Dalit and Janajati enrolments at secondary education levels

Tables 3.28 and 3.29 below show the enrolment of Dalit and Janajati students at secondary level with grade 9-10 and secondary level with grade 11-12 by types of schools and their shares in the total enrolment. In the Bagamati State the overall, shares of the Dalit is 6.4% (12.3% in National level) at secondary level with grade 9-10, 5.8% (8.7% in National level) at secondary level with grade 11-12 and 6.2% at secondary level with grade 9-12, whereas, the share of Janajati students at these levels are 52.2% (37.6% in National level) at secondary (grade 9-10) level, 50.1% (38.1% in National level) at secondary level (grade 11-12) and 51.3% (37.8% in National level) at secondary level with grade 9-12. At the secondary level (grade 9-10) out of the total enrolment the enrolment share of Dalit student is 9.3% (14.8% in National level) in community school and 4.4% in institutional school, whereas their shares at secondary level (grade 11-12) are 10.5% (11.7% in National level) in community schools and 3.4% in institutional schools.

Similarly, table 3.28 and 3.29 below depict the status of Janajati students in total students by levels. Compared to the share of Janajati enrolment in the National level, the share of enrolment in Bagamati State in the total students enrolment at secondary level (grade 9-10) has higher percentage than in the National level, whereas at the secondary level with grade 11-12 it has significantly increased than in the previous school year and also higher than in the National level. Of the total at secondary level (grade 9-12), the share of Dalit students is in the Dhading district followed by Chitwan and Sindhuli districts. Similarly, the highest share of Janajati students has observed in Rasuwa district followed by the Sindhuli district in secondary level with grade 9-12 (See Annex: III). Overall, all the 13 districts in Bagamati State possess the higher shares of Janajati students at all levels of secondary education than share in the National level, indicating there are more Janajati students are in secondary education than of other social groups students.

**Table 3.28: Number of Dalit and Janajati students enrolled in secondary education by level, type of school and State (2019-20)**

School Types	District	Secondary Level_9-10				Secondary Level_11-12				Secondary Level_9-12			
		Dalit		Janajati		Dalit		Janajati		Dalit		Janajati	
		G	Total	G	Total	G	Total	G	Total	G	Total	G	Total
Total	Sindhuli	799	1,452	4,398	8,049	336	602	2,145	4,036	1,135	2,054	6,543	12,085
	Ramechhap	351	681	2,241	4,110	134	251	1,244	2,140	485	932	3,485	6,250
	Dolakha	293	607	1,669	3,041	140	283	593	1,111	433	890	2,262	4,152
	Sindhupalchok	417	739	3,156	5,775	209	355	1,500	2,672	626	1,094	4,656	8,447
	Kavrepalanchok	500	947	4,707	8,868	304	481	2,228	3,974	804	1,428	6,935	12,842
	Lalitpur	390	808	5,559	11,275	587	1,001	6,225	11,634	977	1,809	11,784	22,909
	Bhaktapur	193	385	3,370	6,646	178	307	2,685	4,901	371	692	6,055	11,547
	Kathmandu	1,505	3,107	15,967	33,562	2,528	4,575	27,316	47,928	4,033	7,682	43,283	81,490
	Nuwakot	351	643	3,352	6,012	174	252	1,359	2,380	525	895	4,711	8,392
	Rasuwa	23	35	723	1,269	13	26	410	733	36	61	1,133	2,002
	Dhading	807	1,383	3,373	6,160	381	778	1,618	3,249	1,188	2,161	4,991	9,409
	Makwanpur	404	702	4,803	8,506	165	326	1,523	2,687	569	1,028	6,326	11,193
	Chitawan	1,391	2,684	5,952	11,694	1,197	2,094	5,013	9,872	2,588	4,778	10,965	21,566
	<b>Bagamati P.</b>	<b>7,424</b>	<b>14,173</b>	<b>59,270</b>	<b>114,967</b>	<b>6,346</b>	<b>11,331</b>	<b>53,859</b>	<b>97,317</b>	<b>13,770</b>	<b>25,504</b>	<b>113,129</b>	<b>212,284</b>
	<b>National Total</b>	<b>65,202</b>	<b>128,316</b>	<b>203,853</b>	<b>391,097</b>	<b>29,412</b>	<b>57,879</b>	<b>138,911</b>	<b>252,015</b>	<b>94,614</b>	<b>186,195</b>	<b>342,764</b>	<b>643,112</b>
Community	Sindhuli	776	1,402	4,201	7,573	335	599	2,098	3,959	1,111	2,001	6,299	11,532
	Ramechhap	347	673	2,217	4,046	134	251	1,244	2,140	481	924	3,461	6,186
	Dolakha	285	588	1,597	2,873	140	283	593	1,111	425	871	2,190	3,984
	Sindhupalchok	408	722	3,076	5,613	209	355	1,500	2,672	617	1,077	4,576	8,285
	Kavrepalanchok	459	858	3,907	6,975	297	470	1,562	2,720	756	1,328	5,469	9,695
	Lalitpur	212	402	1,995	3,721	497	777	2,444	4,615	709	1,179	4,439	8,336
	Bhaktapur	120	216	1,353	2,367	170	292	1,955	3,528	290	508	3,308	5,895
	Kathmandu	901	1,727	5,864	11,239	1,178	1,998	7,411	12,849	2,079	3,725	13,275	24,088
	Nuwakot	339	595	3,157	5,589	174	252	1,359	2,380	513	847	4,516	7,969
	Rasuwa	23	34	673	1,178	13	26	410	733	36	60	1,083	1,911
	Dhading	800	1,370	3,253	5,944	381	778	1,618	3,249	1,181	2,148	4,871	9,193
	Makwanpur	387	673	4,584	8,013	156	317	1,479	2,632	543	990	6,063	10,645
	Chitawan	1,209	2,226	4,356	7,948	1,016	1,707	3,335	6,607	2,225	3,933	7,691	14,555
	<b>Bagamati P.</b>	<b>6,266</b>	<b>11,486</b>	<b>40,233</b>	<b>73,079</b>	<b>4,700</b>	<b>8,105</b>	<b>27,008</b>	<b>49,195</b>	<b>10,966</b>	<b>19,591</b>	<b>67,241</b>	<b>122,274</b>
	<b>National Total</b>	<b>60,999</b>	<b>117,564</b>	<b>164,376</b>	<b>302,292</b>	<b>25,707</b>	<b>49,796</b>	<b>97,692</b>	<b>176,383</b>	<b>86,706</b>	<b>167,360</b>	<b>262,068</b>	<b>478,675</b>

**Table 3.29: Percentage of Dalit and Janajati students enrolled in secondary education by level, type of school and State (2019-20)**

School Types	District	Secondary Level_9-10				Secondary Level_11-12				Secondary Level_9-12			
		Dalit		Janajati		Dalit		Janajati		Dalit		Janajati	
		G	Total	G	Total	G	Total	G	Total	G	Total	G	Total
Total	Sindhuli	11.8	11.5	64.9	64.0	9.3	9.0	59.2	60.2	10.9	10.6	62.9	62.7
	Ramechhap	8.8	9.3	56.4	56.1	6.0	6.3	56.0	53.9	7.8	8.3	56.3	55.3
	Dolakha	7.9	8.9	45.3	44.7	8.7	9.4	36.7	36.8	8.2	9.1	42.6	42.3
	Sindhupalchok	8.0	7.7	60.3	60.0	7.4	6.9	53.0	51.9	7.8	7.4	57.8	57.2
	Kavrepalanchok	6.3	6.2	59.7	57.9	6.6	5.8	48.2	47.5	6.4	6.0	55.4	54.2
	Lalitpur	4.0	4.0	56.4	55.2	5.1	4.6	54.4	53.3	4.6	4.3	55.3	54.2
	Bhaktapur	3.3	3.2	57.9	55.6	4.2	3.8	63.7	61.0	3.7	3.5	60.3	57.8

School Types	District	Secondary Level_9-10				Secondary Level_11-12				Secondary Level_9-12			
		Dalit		Janajati		Dalit		Janajati		Dalit		Janajati	
		G	Total	G	Total	G	Total	G	Total	G	Total	G	Total
	Kathmandu	4.4	4.2	46.9	45.1	4.5	4.6	48.9	48.7	4.5	4.4	48.1	47.2
	Nuwakot	6.6	6.6	62.8	61.5	6.7	5.5	52.2	52.1	6.6	6.2	59.3	58.5
	Rasuwa	2.7	2.4	86.3	85.3	2.5	2.8	79.8	78.1	2.7	2.5	83.8	82.6
	Dhading	13.0	12.2	54.4	54.4	10.5	10.7	44.4	44.7	12.1	11.6	50.7	50.6
	Makwanpur	5.7	5.3	67.6	64.2	5.8	6.2	53.3	50.9	5.7	5.6	63.5	60.4
	Chitawan	10.8	10.4	46.0	45.2	11.1	10.2	46.4	48.2	10.9	10.3	46.2	46.5
	<b>Bagamati P.</b>	<b>6.8</b>	<b>6.4</b>	<b>54.0</b>	<b>52.2</b>	<b>5.9</b>	<b>5.8</b>	<b>50.4</b>	<b>50.1</b>	<b>6.4</b>	<b>6.2</b>	<b>52.2</b>	<b>51.3</b>
	<b>National Total</b>	<b>12.5</b>	<b>12.3</b>	<b>39.0</b>	<b>37.6</b>	<b>8.4</b>	<b>8.7</b>	<b>39.6</b>	<b>38.1</b>	<b>10.8</b>	<b>10.9</b>	<b>39.2</b>	<b>37.8</b>
Community	Sindhuli	12.2	12.2	66.3	65.8	9.7	9.4	60.6	62.2	11.3	11.2	64.3	64.5
	Ramechhap	8.9	9.4	56.9	56.5	6.0	6.3	56.0	53.9	7.9	8.3	56.6	55.6
	Dolakha	8.3	9.3	46.3	45.7	8.9	9.6	37.5	37.7	8.4	9.4	43.5	43.1
	Sindhupalchok	8.1	7.9	61.3	61.2	7.5	7.0	54.0	52.6	7.9	7.6	58.7	58.1
	Kavrepalanchok	7.8	8.1	66.0	65.6	10.6	9.2	55.6	53.0	8.7	8.4	62.7	61.5
	Lalitpur	6.8	6.8	63.7	63.0	18.3	14.4	89.8	85.6	12.1	10.4	75.8	73.8
	Bhaktapur	5.8	5.8	64.9	63.8	7.7	6.9	88.2	83.0	6.7	6.4	76.9	74.0
	Kathmandu	8.4	8.0	54.4	52.0	12.5	11.0	78.9	71.0	10.3	9.4	65.8	60.7
	Nuwakot	7.0	6.8	64.9	64.3	7.0	5.9	54.8	55.4	7.0	6.5	61.5	61.4
	Rasuwa	3.0	2.5	87.2	86.0	2.5	2.8	79.8	78.1	2.8	2.6	84.2	82.8
	Dhading	13.6	12.8	55.2	55.5	11.5	11.9	48.9	49.9	12.8	12.5	52.9	53.4
	Makwanpur	5.9	5.6	69.7	66.6	5.8	6.3	54.9	52.2	5.9	5.8	65.4	62.3
	Chitawan	14.5	14.7	52.4	52.6	21.2	18.4	69.5	71.2	17.0	16.1	58.6	59.7
	<b>Bagamati P.</b>	<b>9.3</b>	<b>9.3</b>	<b>60.0</b>	<b>59.0</b>	<b>11.5</b>	<b>10.5</b>	<b>65.9</b>	<b>63.7</b>	<b>10.2</b>	<b>9.7</b>	<b>62.3</b>	<b>60.8</b>
<b>National Total</b>	<b>14.6</b>	<b>14.8</b>	<b>39.3</b>	<b>38.1</b>	<b>11.4</b>	<b>11.7</b>	<b>43.4</b>	<b>41.3</b>	<b>13.5</b>	<b>13.7</b>	<b>40.7</b>	<b>39.2</b>	

## b) Enrolment at secondary levels by disadvantaged Janajati

From the beginning of the implementation of EFA the government has given high priority to ensure universal access, participation and retention of all children from various disadvantaged population groups in the school education at local level. For this, there have been different interventions to benefit the targeted groups of disadvantaged students (such as girls students, students from the disadvantaged communities and children from all sorts of disabilities) based on the EMIS data presented in each district's Annual Strategic Implementation Plan (ASIP) associated with Annual Work Plan and Budget (AWPB).

Regarding the students from the disadvantage communities, the tables 3.30 below presents the status of Janajati students from extremely disadvantage and deprived groups at lower and upper basic levels in the school year 2019-20. Based on the category of 59 Janajati population groups into 5 categories by the Nepal Adibasi Janajati Maha Sangha in 2003 (2060), the CEHRD has continued to capture the enrolment data of extremely disadvantage and deprived ethnic groups classified as extremely-deprived groups.

In Bagamati State, in the school year 2019-20 the EMIS records in total 3,020 (6,657 in National level) students enrolled in secondary level (grade 9-10) from the most disadvantaged Janajati groups (Table 3.30). Similarly, at secondary level (grade 11-12) the total number of students of this

category is 2,092 (4,621 in National level) in the school year 2019-20. However, this data is according to the last names supplied and recorded in the EMIS.

As stated in the basic education the issue here also is that some members of these communities give different names to avoid being identified as belonging to a marginalized group due to stigma and possible discrimination. For example, Hayus are disadvantaged Janajatis; but members of this group often identify themselves as Gurung, which would mean they wouldn't be included in these statistics. This suggests the need to ascertain the actual caste or ethnic identity of students.

**Table 3.30: Number of disadvantaged Janajati students enrolled in secondary education by casts/ethnicity group, level and gender in Bagamati State (2019-20)**

Cast/ Ethnicities	Sch. Level	State wise 22 disadvantage cast/ethnicities student at lower basic level														
		Sin dhuli	Rame chhap	Dola kha	Sindhu palchok	Kavre	Lalit pur	Bhak tapur	Kath mandu	Nuwa kot	Rasu wa	Dha ding	Mak wanpur	Chita wan	Bag mati P.	National Total
Bankaria	S9-10	0	0	0	0	0	0	0	0	0	0	2	0	2	2	
	S11-12	0	0	0	0	0	0	0	0	0	0	0	0	0	0	
Baramu	S9-10	0	0	0	0	0	0	0	0	0	0	0	0	0	0	
	S11-12	0	0	0	0	0	0	0	0	0	0	0	0	0	0	
Bote	S9-10	0	0	0	0	0	0	0	2	0	0	1	0	1	4	
	S11-12	0	0	0	0	0	0	0	1	0	0	1	0	0	2	
Chepang/ Prajya	S9-10	0	0	0	0	0	0	0	4	0	0	1	0	1	6	
	S11-12	0	0	0	0	0	0	0	1	0	0	1	0	0	2	
Danuwar	S9-10	0	0	0	0	0	1	0	5	0	0	1	1	31	39	
	S11-12	0	0	0	0	0	0	0	3	0	0	0	1	27	31	
Dhanuk	S9-10	0	0	0	0	0	0	0	5	0	0	2	0	53	60	
	S11-12	0	0	0	0	0	0	0	4	0	0	0	0	43	47	
Hayu	S9-10	0	0	0	0	0	13	2	55	0	0	254	116	271	711	
	S11-12	0	0	0	0	0	6	2	32	0	0	165	69	158	432	
Jhagad	S9-10	0	0	0	0	0	27	2	68	0	0	330	78	490	995	
	S11-12	0	0	0	0	0	15	2	41	0	0	223	36	278	595	
Kisan	S9-10	46	0	0	233	6	22	0	42	0	0	0	2	1	352	
	S11-12	39	0	0	220	3	2	0	21	0	0	0	2	1	288	
Kusunda	S9-10	77	0	0	300	13	33	2	62	0	0	0	1	3	491	
	S11-12	61	0	0	293	5	12	1	28	0	0	0	0	2	402	
Lopcha	S9-10	0	0	0	0	0	0	0	2	0	0	0	0	0	2	
	S11-12	0	0	0	0	0	0	0	0	0	0	0	0	0	0	
Majhi	S9-10	0	0	0	0	0	2	0	3	0	0	0	0	0	5	
	S11-12	0	0	0	0	0	0	0	1	0	0	0	0	0	1	
Meche	S9-10	76	52	0	0	0	0	0	11	0	0	0	0	0	139	
	S11-12	60	47	0	0	0	0	0	4	0	0	0	0	0	111	
Mushi badiya	S9-10	110	85	0	0	0	4	1	11	0	0	0	0	0	211	
	S11-12	95	78	0	0	0	1	0	4	0	0	0	0	0	178	
Rajj	S9-10	0	0	0	0	0	1	0	0	0	0	0	0	0	1	
	S11-12	0	0	0	0	0	1	0	0	0	0	0	0	0	1	
Raute	S9-10	0	0	0	0	0	0	0	0	0	0	0	0	0	0	
	S11-12	0	0	0	0	0	0	0	0	0	0	0	0	0	0	
Satar	S9-10	0	0	0	0	0	0	0	0	0	0	0	0	0	0	
	S11-12	0	0	0	0	0	0	0	0	0	0	0	0	0	0	
Singsa	S9-10	0	0	0	0	0	0	0	1	0	0	1	0	0	2	
	S11-12	0	0	0	0	0	0	0	1	0	0	1	0	0	2	
Siyar	S9-10	0	0	0	0	0	0	0	0	0	0	0	0	0	0	
	S11-12	0	0	0	0	0	0	0	0	0	0	0	0	0	0	
Surel	S9-10	0	0	0	0	0	0	0	0	0	0	0	0	0	0	
	S11-12	0	0	0	0	0	0	0	0	0	0	0	0	0	0	
Thami	S9-10	0	0	0	0	0	0	0	0	0	0	0	0	0	0	
	S11-12	0	0	0	0	0	0	0	0	0	0	0	0	0	0	
Thunam	S9-10	0	0	0	0	0	0	0	0	0	0	0	0	0	0	
	S11-12	0	0	0	0	0	0	0	0	0	0	0	0	0	0	
Bagamati P.	S9-10	309	137	0	533	19	103	7	271	0	0	590	200	851	3020	
	S11-12	255	125	0	513	8	37	5	141	0	0	391	108	509	2092	

### c) Enrolment by major types of disabilities at secondary education by levels

Table 3.31 below shows the status of students with major types of disabilities (physical: disabilities on the mobility of physical parts, intellectually impaired: includes students with psychological difficulties, intellectual limitations and autism, hearing impaired: students who are profoundly deaf and students with limited hearing and also use sign language for conversation, blind: visually impaired or students who are not able to see and make differences between size and color of any objects, low vision: with limited vision or students who are not able to see and read the E-chart/Vision chart from 10 yard, deaf and blind: both visually and hearing impaired students, and vocal and speech-related disability respectively) at secondary education by levels in the school year 2019-20, which is a major part of the targeted intervention in school education. In Bagamati State, in total 2,568 (13,793 in National level) students at secondary level (grade 9-10) and 340 (1,355 in National level) students at secondary level with grade 11-12 were reported as having a disability. This suggests that due to the lack of proper care of these students, many students with a disability drop out as they progress through the grades.

In the Bagamati State, the overall enrolment percentages of students by types of major disabilities in total enrolment at secondary level with grade 9-10, secondary level with grade 11-12 and secondary level with grade 9-12 are 1.3%, 0.2% and 0.9% respectively. Of them (13,793 in total) at secondary level (G 9-10), 58.2%, 4.5%, 8.2%, 3.4%, 18.0%, 0.2% and 7.2 have a physical (disabilities on the mobility of physical parts), intellectually impaired (includes students with psychological difficulties, intellectual limitations and autism), hearing impaired (students who are profoundly deaf and students with limited hearing and also use sign language for conversation), blind (visually impaired or students who are not able to see and make differences between size and color of any objects), low vision (with limited vision or students who are not able to see and read the E-chart/Vision chart from 10 yard), deaf and blind (both visually and hearing impaired students), and vocal and speech-related disability respectively.

In the same way, at the National level, out of the total students with a disability secondary level (G 11-12), 32.2%, 3.1%, 6.7, 3.0% 3.1%, 0.0% and 52.0% students have a physical, mental, deaf, blind, low vision, deaf and blind, and vocal and speech-related disability respectively. Among the State the State 5 has the highest number of students with disabilities followed by the Bagamati State and Far-western State at secondary level with grade 9-10 whereas, at the secondary level with grade 11-12 the number of students with disability is in Karnali State followed by Bagamati State, State 1 and 5 respectively in the school year 2019-20.

**Table 3.31 Total number of students by major types of disabilities at lower basic, upper basic and basic levels**

District	Secondary level (Grade 9-10)								Secondary level (Grade 11-12)							
	1	2	3	4	5	6	7	Total	1	2	3	4	5	6	7	Total
Sindhuli	268	14	2	15	4	0	8	311	15	4	0	1	1	0	21	42
Ramechhap	70	12	6	4	25	0	16	133	5	0	0	0	1	0	6	12
Dolakha	102	26	6	8	32	0	34	208	5	1	0	1	0	0	7	14
Sindhupalchok	30	6	4	4	28	0	4	76	6	1	0	0	1	0	8	16
Kavrepalanchok	22	4	6	2	38	0	8	80	4	0	0	0	0	0	4	8
Lalitpur	38	4	0	2	56	0	12	112	7	0	1	0	1	0	9	18
Bhaktapur	14	4	2	6	0	0	4	30	1	1	0	0	0	0	3	5
Kathmandu	294	20	143	26	132	0	28	643	30	2	39	0	3	0	74	148
Nuwakot	89	0	24	6	26	0	4	149	7	2	0	0	1	0	10	20
Rasuwa	21	0	0	2	4	0	4	31	0	0	0	0	0	0	0	0
Dhading	234	0	6	6	16	0	272	534	2	0	0	0	0	0	26	28
Makwanpur	34	8	2	6	54	0	4	108	2	1	0	1	0	0	5	9
Chitawan	52	4	14	0	67	0	16	153	7	1	1	0	1	0	10	20
<b>Bagamati P.</b>	<b>1,268</b>	<b>102</b>	<b>215</b>	<b>87</b>	<b>482</b>	<b>0</b>	<b>414</b>	<b>2,568</b>	<b>91</b>	<b>13</b>	<b>41</b>	<b>3</b>	<b>9</b>	<b>0</b>	<b>183</b>	<b>340</b>
<b>National Total</b>	<b>8,021</b>	<b>618</b>	<b>1,133</b>	<b>472</b>	<b>2,486</b>	<b>22</b>	<b>1,041</b>	<b>13,793</b>	<b>436</b>	<b>42</b>	<b>91</b>	<b>40</b>	<b>42</b>	<b>0</b>	<b>704</b>	<b>1355</b>

Note: Types of disabilities: 1) Physical (affecting mobility), 2) Intellectually impaired 3) Hearing impaired 4) Visually impaired 5) Low Vision 6) Hearing and Visually impaired 7) Vocal and speech related disabilities



### 3.5.4) Gross and Net Enrolment Rates, and Gender Parity Index (GER, NER and GPI) in secondary education by levels in Bagamati State

The GER is an indicator related to total enrolment at a specific level of education, regardless of age, expressed as a percentage of the eligible official school-age population<sup>9</sup> corresponding to the same level of education in a given school year. This indicator is widely used to show the general level of participation in a given level of education. Likewise, the NER is an indicator related to total enrolment of the official age-group for a given level of education expressed as a percentage of the corresponding population. The NER gives a more precise measurement of the extent of participation of children belonging to the official school age in a given level of education. In practice, a high NER denotes a high degree of participation by the official school-age population. The highest theoretical value is 100%. Increasing trends can be considered as reflecting improving participation at the specified level of education. When the NER is compared with the GER, the difference between the two ratios highlights the incidence of under-aged and over-aged enrolment. In the school education, the GER is widely used for the planning to implement educational activities and also to project future requirements for the improvement of school education.

The table 3.32 below shows the level wise status of Gross Enrolment Rate (GER) and Net enrolment Rate (NER) of students at secondary education by level in the school year 2019-20 in Bagamati State. Based on the data presented in the table 3.32, the overall GER at secondary level with grade 9-10 is 100.5% (Compared to 94.6% in the National average) with 102.0% for girls and 99.0% for boys. The overall NER at secondary level with grade 9-10 is 74.5% (69.0% in the National level average) with 76.1% and 72.9% for girls and boys respectively. At the National level, when compared with the status of the last year school year, the NERs for both girls and boys as well as the total have slightly increased in the school year 2019-20. The present status of NER suggests that approximately 31.0% of 13-14 years' age group children are not enrolled in this level, some of the may be in upper basic level as an over age students and some of this population are out of formal secondary level with grade 9-10 schooling. The table 3.32 further shows that in Bagamati State the total GER at secondary level with grade 11-12 is 48.9% (Compare to 48.1% in the National average) with GER of 50.5% for girls and GER of 47.4% for boys, indicates there is an increment in the current school year. At the secondary level with grade 9-12, the GER in total 74.7% as well as for both genders (76.3% for Girls and 73.2% of Boys) in the current school year (See Annex: VII).

In the Bagamati State the total NER at secondary level with grade 9-12 is 51.9% (47.6% in the National average) with 53.6% for girls and 50.2% for boys in the school year 2019-20. It is worth-mentioning here that a very narrow gender gap is noticed between girls and boys at secondary level with respect to the GER and NER. Moreover, in the Bagamati State, the GPIs in GER by level are 1.03 at secondary level with grade 9-10, 1.07 at secondary level with grade 11-12 and 1.04 at secondary level (grade 9-12). Likewise, the GPIs in NER by level are 1.04 at secondary level with grade 9-10, 1.13 at secondary level with grade 11-12 and 1.07 at secondary level (grade 9-12), which show the participations of girls and boys at all levels are almost equal in both Gross and Net enrolments and the Gender Parity Index at all levels is achieved. Similarly, the Gender Parity Index in Net Enrolment Rate at secondary education presents that there is disparity within the district in Bagamati State. At the National level, the district and Local Level analysis show that at the secondary level (grade 9-12) compared to the set target (i.e. 85.0% GER) of SSDP for 2020-21, there are 65 districts and 655 Local Levels that have lower GER than the set target of SSDP for 2020-21. Similarly, compared to the set target (53.0%) of NER at secondary level (grade 9-12) in

---

<sup>9</sup> Regarding the population used in the calculation of enrolment rates (GER/NER), the same methods were applied as stated in earlier footnotes in the analysis of GIR and NIR.

SSDP for 2020-21 there are 32 districts and 303 Local Levels that achieved the target, whereas, 45 districts and 450 Local Levels which show a low NER at the secondary level.

**Table 3.32: Gross and Net Enrolment Rates at lower and upper basic level by gender and State (2019-20)**

Indicators	District	Secondary Level_9-10				Secondary Level_11-12				Secondary Level_9-12			
		Girls	Boys	Total	GPI	Girls	Boys	Total	GPI	Girls	Boys	Total	GPI
GER	Sindhuli	96.2	91.2	93.7	1.06	69.2	62.5	65.9	1.11	82.7	76.8	79.8	1.08
	Ramechhap	98.7	90.7	94.7	1.09	55.1	45.7	50.4	1.21	76.9	68.2	72.6	1.13
	Dolakha	98.0	88.8	93.4	1.10	47.5	35.1	41.3	1.35	72.7	62.0	67.3	1.17
	Sindhupalchok	88.0	87.2	87.6	1.01	40.3	43.5	41.9	0.93	64.1	65.3	64.7	0.98
	Kavrepalanchok	96.4	93.4	94.9	1.03	38.0	40.2	39.1	0.95	67.2	66.8	67.0	1.01
	Lalitpur	121.9	116.4	119.1	1.05	69.7	65.2	67.5	1.07	95.8	90.8	93.3	1.05
	Bhaktapur	125.7	123.2	124.5	1.02	54.4	45.3	49.9	1.20	90.0	84.3	87.2	1.07
	Kathmandu	141.5	149.5	145.5	0.95	55.9	64.3	60.1	0.87	98.7	106.9	102.8	0.92
	Nuwakot	94.3	90.4	92.3	1.04	38.0	48.0	43.0	0.79	66.1	69.2	67.7	0.96
	Rasuwa	95.4	93.8	94.6	1.02	50.3	44.8	47.6	1.12	72.9	69.3	71.1	1.05
	Dhading	94.5	87.6	91.0	1.08	43.4	39.2	41.3	1.11	68.9	63.4	66.2	1.09
	Makwanpur	84.6	73.1	78.8	1.16	32.8	33.3	33.0	0.99	58.7	53.2	55.9	1.10
	Chitawan	113.9	114.8	114.3	0.99	62.3	48.6	55.4	1.28	88.1	81.7	84.9	1.08
	<b>Bagamati P.</b>	<b>102</b>	<b>99</b>	<b>100.5</b>	<b>1.03</b>	<b>50.5</b>	<b>47.4</b>	<b>48.9</b>	<b>1.07</b>	<b>76.3</b>	<b>73.2</b>	<b>74.7</b>	<b>1.04</b>
	<b>National Total</b>	<b>95.0</b>	<b>94.2</b>	<b>94.6</b>	<b>1.01</b>	<b>49.2</b>	<b>47.1</b>	<b>48.1</b>	<b>1.05</b>	<b>72.1</b>	<b>70.6</b>	<b>71.4</b>	<b>1.02</b>
NER	Sindhuli	64.7	78.9	71.8	0.82	62.3	52.6	57.4	1.18	63.5	65.8	64.6	0.97
	Ramechhap	82.9	73.6	78.3	1.13	37.0	41.5	39.2	0.89	60.0	57.5	58.8	1.04
	Dolakha	84.4	73.1	78.8	1.16	22.7	26.6	24.6	0.85	53.6	49.8	51.7	1.08
	Sindhupalchok	72.2	68.7	70.5	1.05	26.1	22.3	24.2	1.17	49.1	45.5	47.3	1.08
	Kavrepalanchok	83.0	79.8	81.4	1.04	29.4	22.0	25.7	1.34	56.2	50.9	53.6	1.10
	Lalitpur	83.4	84.6	84.0	0.99	37.1	36.5	36.8	1.02	60.2	60.6	60.4	0.99
	Bhaktapur	84.0	78.1	81.1	1.08	30.9	21.6	26.2	1.43	57.4	49.8	53.6	1.15
	Kathmandu	72.5	74.9	73.7	0.97	19.9	14.6	17.3	1.36	46.2	44.8	45.5	1.03
	Nuwakot	88.5	78.5	83.5	1.13	30.6	30.3	30.4	1.01	59.5	54.4	57.0	1.09
	Rasuwa	66.3	73.4	69.8	0.90	30.5	17.7	24.1	1.73	48.4	45.5	47.0	1.06
	Dhading	66.4	60.3	63.3	1.10	26.5	21.0	23.8	1.26	46.5	40.6	43.6	1.14
	Makwanpur	65.7	55.7	60.7	1.18	22.4	26.3	24.3	0.85	44.1	41.0	42.5	1.07
	Chitawan	75.5	67.9	71.7	1.11	29.5	25.7	27.6	1.15	52.5	46.8	49.6	1.12
	<b>Bagamati P.</b>	<b>76.1</b>	<b>72.9</b>	<b>74.5</b>	<b>1.04</b>	<b>31.1</b>	<b>27.6</b>	<b>29.4</b>	<b>1.13</b>	<b>53.6</b>	<b>50.2</b>	<b>51.9</b>	<b>1.07</b>
	<b>National Total</b>	<b>69.3</b>	<b>68.7</b>	<b>69.0</b>	<b>1.01</b>	<b>26.5</b>	<b>25.9</b>	<b>26.2</b>	<b>1.03</b>	<b>47.9</b>	<b>47.3</b>	<b>47.6</b>	<b>1.01</b>

### 3.5.5 Secondary level Internal Efficiency

The introduction of the letter grading system in Grade 10 in 2015/16 has seen the repetition rate in Grade 10 drop significantly (Table 3.33). However, the repetition rate in Grade 9 is still 3.2% less than in the previous schools year. At the secondary level with grade 11-12, students are promoted to the next grade even if they fail Grade 11. Table 3.33 below shows the flow rates of students from the school year 2018-19 to the school year 2019-20 in grade 9 and the percentage of students appeared in the final exam from grade 10 at the secondary level. In the Bagamati State, the table illustrates, out of the total students enrolled in the school year 2018-19 in Grade IX, 92.4% promoted to Grade Ten, 3.9% repeated the same grade in the current school year, and 3.7% dropped

out from the school education system. The table also indicates that the girls' dropout rate in Grade 9 is lower than the dropout rate of boys. Similarly, in total 97.0% of grade 10 students appeared in the final exam in the school year 2019-20, 0.7 repeat the same grade and the 2.3% student dropped within the academic year 2019/20 (See Annex: VI).

In addition, at the National level the internal efficiency related indicators (table 3.33 below): Survival rate to grade 10 indicates that of the total students enrolled in grade one almost ten years ago (i.e. in the school year 2010-11) only 60.3% (58.4% in the last school year) percent students reached to grade X. This illustrates that nearly 40.0 percent students either repeated or dropped out without completing secondary education. In other words, almost one child out of every 2 children enrolled in Grade One only reached up to grade 10. This suggests that adequate and equitable resources and particular attention are required with regard to students' retention and their progression from the beginning of school education (See Annex: IX). Similarly the Survival rate to grade 12 indicates that of the total students enrolled in grade one almost 12 years ago (i.e. in the school year 2008-09) only 24.0% (22.2% in the last school year) percent students reached to grade XII. This illustrates that nearly 76.0 percent students either repeated or dropped out without completing secondary education up grade 12. This suggests that adequate and equitable resources and particular attention are required with regard to students' retention and transition up to grade 12 with regular progression from the beginning of school education (See Annex: VII).

**Table 3.33: Promotion, repetition, dropout rates and Internal efficiency at secondary level (2019-20)**

Students	PRD	Grade 9	Grade 10	Grade 9-10
Total	Promotion rate	92.4	97.0	94.7
	Repetition rate	3.9	0.7	2.3
	Dropout rate	3.7	2.3	3.0
	Survival rate to grade 10			60.3
	Survival rate to grade 12			24.0
Boys	Promotion rate	91.9	96.9	94.4
	Repetition rate	4.1	0.6	2.3
	Dropout rate	4.0	2.5	3.2
	Survival rate to grade 10			59.1
	Survival rate to grade 12			23.4
Girls	Promotion rate	92.9	97.0	95.0
	Repetition rate	3.7	0.8	2.3
	Dropout rate	3.4	2.1	2.8
	Survival rate to grade 10			61.6
	Survival rate to grade 12			24.6

### 3.6 Teachers' information at secondary, higher secondary and secondary levels

This section presents information on teachers at secondary levels by school type, level, sex and the specific indicators related to the teachers in the Bagamati State. Teachers are defined as persons whose professional activity involves transmitting knowledge, skills and attitudes, which are required as per the approved curriculum for students enrolled in a formal educational institution.

### 3.6.1) Total reported number of teachers by sex in secondary education by levels in all types of schools

The tables 3.34 and 3.35 below present the total number of teachers reported in the Flash I school census 2019-20 at secondary with grade 9-10, secondary with grade 11-12 and secondary with grade 9-12 in the beginning of the school year 2019-20 in all types of schools (both in all types of community and institutional schools), Community schools and Institutional schools in the Bagamati State by district. As a whole, there are 14,805 teachers secondary (G9-10) level; 5,031 teachers at secondary level (G11-12) and all together 19,836 teachers are at secondary level with grade 9-12. Of them, the numbers of female teachers are 4,257; 1,283 and 5,540 respectively at secondary level (G9-10), secondary level (G11-12) and secondary level with grade 9-12, which shows both the number of female and male teachers has increased compared to the previous school year. In the all types of schools the shares of female teachers are 28.8%, 25.5% and 27.9% (21.5%, 18.5% and 20.6% in the National level) at secondary level (G9-10), secondary level (G11-12) and secondary level (G9-12) respectively. The GIP at secondary level (G9-10), secondary level (G11-12) and secondary level (G9-12) are 0.40, 0.34 and 0.39 respectively in Bagamati State (See Annex: VIII).

Likewise, out of total number of teachers (table 3.34 and 3.35), the table 3.34 below shows the reported number of teachers in all types of community schools in the beginning of the school year at secondary level (G9-10), secondary level (G11-12) and secondary level (G9-12) in Bagamati State. The number of teachers given in the table includes all types of teachers (i.e. teachers working in approved positions, Rahat teachers and teachers hired by the community from their own sources).

A total of 10,401 teachers with 2,529 female teachers were reported for the secondary level (G9-12), of this 7,142 with 1,645 female at secondary level (G9-10) and 3,269 with 884 female at secondary level (G11-12) (See Annex: VIII). Out of the total numbers of teachers in community schools, the shares of female teachers are 23.1%, 27.0% and 24.3% (18.7%, 19.3% and 18.9% in the National level) at secondary level (G9-10), secondary level (G11-12) and secondary level (G9-12) respectively. Here, the positive aspect is that the shares of female teachers at all levels of secondary education have improved as compared to the shares of female teachers in the last school year 2018-19.

Likewise, a total of reported number of teachers in all types of institutional schools at secondary level (G9-10), secondary level (G11-12) and secondary level (G9-12) are 7,673; 1,762 and 9,435 respectively. The shares of female teachers in total number of institutional schools teachers at secondary level (G9-10), secondary level (G11-12) and secondary level (G9-12) are 34.0%, 22.6% and 31.9% respectively. However, this is higher than the share of female teachers in all types of schools and community schools (Table 3.34).

**Table 3.34 Total number of teachers by levels (based on reporting) types of schools in secondary education 2019-20**

School Types	District	Secondary level_9-10			Secondary level_11-12			Secondary level_9-12		
		Female	Male	Total	Female	Male	Total	Female	Male	Total
Total	Sindhuli	83	335	418	60	191	251	143	526	669
	Ramechhap	36	238	274	33	121	154	69	359	428
	Dolakha	52	248	300	17	111	128	69	359	428
	Sindhupalchok	107	395	502	38	142	180	145	537	682
	Kavrepalanchok	181	564	745	66	246	312	247	810	1,057
	Lalitpur	608	1,112	1,720	169	381	550	777	1,493	2,270
	Bhaktapur	440	757	1,197	105	247	352	545	1,004	1,549
	Kathmandu	2,184	4,793	6,977	627	1,668	2,295	2,811	6,461	9,272
	Nuwakot	93	352	445	45	144	189	138	496	634
	Rasuwa	12	53	65	3	25	28	15	78	93

School Types	District	Secondary level_9-10			Secondary level_11-12			Secondary level_9-12		
		Female	Male	Total	Female	Male	Total	Female	Male	Total
	Dhading	87	284	371	24	136	160	111	420	531
	Makwanpur	90	289	379	19	65	84	109	354	463
	Chitawan	284	1,128	1,412	77	271	348	361	1,399	1,760
	<b>Bagamati P.</b>	<b>4,257</b>	<b>10,548</b>	<b>14,805</b>	<b>1,283</b>	<b>3,748</b>	<b>5,031</b>	<b>5,540</b>	<b>14,296</b>	<b>19,836</b>
	<b>National Total</b>	<b>9,359</b>	<b>34,138</b>	<b>43,497</b>	<b>3,458</b>	<b>15,201</b>	<b>18,659</b>	<b>12,817</b>	<b>49,339</b>	<b>62,156</b>
Community	Sindhuli	71	280	351	60	177	237	131	457	588
	Ramechhap	34	227	261	33	121	154	67	348	415
	Dolakha	46	228	274	17	111	128	63	339	402
	Sindhupalchok	95	346	441	38	140	178	133	486	619
	Kavrepalanchok	127	430	557	60	188	248	187	618	805
	Lalitpur	144	518	662	94	210	304	238	728	966
	Bhaktapur	168	337	505	58	119	177	226	456	682
	Kathmandu	558	1,708	2,266	367	764	1,131	925	2,472	3,397
	Nuwakot	72	296	368	42	142	184	114	438	552
	Rasuwa	12	50	62	3	25	28	15	75	90
	Dhading	85	280	365	24	136	160	109	416	525
	Makwanpur	79	255	334	19	65	84	98	320	418
	Chitawan	154	532	686	69	187	256	223	719	942
	<b>Bagamati P.</b>	<b>1,645</b>	<b>5,487</b>	<b>7,132</b>	<b>884</b>	<b>2,385</b>	<b>3,269</b>	<b>2,529</b>	<b>7,872</b>	<b>10,401</b>
	<b>National Total</b>	<b>5,012</b>	<b>21,853</b>	<b>26,865</b>	<b>2,675</b>	<b>11,187</b>	<b>13,862</b>	<b>7,687</b>	<b>33,040</b>	<b>40,727</b>
Institutional	Sindhuli	12	55	67	0	14	14	12	69	81
	Ramechhap	2	11	13	0	0	0	2	11	13
	Dolakha	6	20	26	0	0	0	6	20	26
	Sindhupalchok	12	49	61	0	2	2	12	51	63
	Kavrepalanchok	54	134	188	6	58	64	60	192	252
	Lalitpur	464	594	1,058	75	171	246	539	765	1,304
	Bhaktapur	272	420	692	47	128	175	319	548	867
	Kathmandu	1,626	3,085	4,711	260	904	1,164	1,886	3,989	5,875
	Nuwakot	21	56	77	3	2	5	24	58	82
	Rasuwa	0	3	3	0	0	0	0	3	3
	Dhading	2	4	6	0	0	0	2	4	6
	Makwanpur	11	34	45	0	0	0	11	34	45
	Chitawan	130	596	726	8	84	92	138	680	818
	<b>Bagamati P.</b>	<b>2,612</b>	<b>5,061</b>	<b>7,673</b>	<b>399</b>	<b>1,363</b>	<b>1,762</b>	<b>3,011</b>	<b>6,424</b>	<b>9,435</b>
	<b>National Total</b>	<b>4,347</b>	<b>12,285</b>	<b>16,632</b>	<b>783</b>	<b>4,014</b>	<b>4,797</b>	<b>5,130</b>	<b>16,299</b>	<b>21,429</b>

**Table 3.35 Shares of teachers by sex and GPI by types of schools and levels at secondary level 2019-20**

School Types	District	Secondary level_9-10			Secondary level_11-12			Secondary level_9-12		
		Female	Male	Total	Female	Male	Total	Female	Male	Total
Total	Sindhuli	19.9	80.1	0.25	23.9	76.1	0.31	21.4	78.6	0.27
	Ramechhap	13.1	86.9	0.15	21.4	78.6	0.27	16.1	83.9	0.19
	Dolakha	17.3	82.7	0.21	13.3	86.7	0.15	16.1	83.9	0.19
	Sindhupalchok	21.3	78.7	0.27	21.1	78.9	0.27	21.3	78.7	0.27
	Kavrepalanchok	24.3	75.7	0.32	21.2	78.8	0.27	23.4	76.6	0.30
	Lalitpur	35.3	64.7	0.55	30.7	69.3	0.44	34.2	65.8	0.52
	Bhaktapur	36.8	63.2	0.58	29.8	70.2	0.43	35.2	64.8	0.54
	Kathmandu	31.3	68.7	0.46	27.3	72.7	0.38	30.3	69.7	0.44

School Types	District	Secondary level_9-10			Secondary level_11-12			Secondary level_9-12		
		Female	Male	Total	Female	Male	Total	Female	Male	Total
	Nuwakot	20.9	79.1	0.26	23.8	76.2	0.31	21.8	78.2	0.28
	Rasuwa	18.5	81.5	0.23	10.7	89.3	0.12	16.1	83.9	0.19
	Dhading	23.5	76.5	0.31	15.0	85.0	0.18	20.9	79.1	0.26
	Makwanpur	23.7	76.3	0.31	22.6	77.4	0.29	23.5	76.5	0.31
	Chitawan	20.1	79.9	0.25	22.1	77.9	0.28	20.5	79.5	0.26
	<b>Bagamati P.</b>	28.8	71.2	0.40	25.5	74.5	0.34	27.9	72.1	0.39
	<b>National Total</b>	21.5	78.5	0.27	18.5	81.5	0.23	20.6	79.4	0.26
Community	Sindhuli	20.2	79.8	0.25	25.3	74.7	0.34	22.3	77.7	0.29
	Ramechhap	13.0	87.0	0.15	21.4	78.6	0.27	16.1	83.9	0.19
	Dolakha	16.8	83.2	0.20	13.3	86.7	0.15	15.7	84.3	0.19
	Sindhupalchok	21.5	78.5	0.27	21.3	78.7	0.27	21.5	78.5	0.27
	Kavrepalanchok	22.8	77.2	0.30	24.2	75.8	0.32	23.2	76.8	0.30
	Lalitpur	21.8	78.2	0.28	30.9	69.1	0.45	24.6	75.4	0.33
	Bhaktapur	33.3	66.7	0.50	32.8	67.2	0.49	33.1	66.9	0.50
	Kathmandu	24.6	75.4	0.33	32.4	67.6	0.48	27.2	72.8	0.37
	Nuwakot	19.6	80.4	0.24	22.8	77.2	0.30	20.7	79.3	0.26
	Rasuwa	19.4	80.6	0.24	10.7	89.3	0.12	16.7	83.3	0.20
	Dhading	23.3	76.7	0.30	15.0	85.0	0.18	20.8	79.2	0.26
	Makwanpur	23.7	76.3	0.31	22.6	77.4	0.29	23.4	76.6	0.31
	Chitawan	22.4	77.6	0.29	27.0	73.0	0.37	23.7	76.3	0.31
	<b>Bagamati P.</b>	23.1	76.9	0.30	27.0	73.0	0.37	24.3	75.7	0.32
	<b>National Total</b>	18.7	81.3	0.23	19.3	80.7	0.24	18.9	81.1	0.23
Institutional	Sindhuli	17.9	82.1	0.22	0.0	100.0	0.00	14.8	85.2	0.17
	Ramechhap	15.4	84.6	0.18	0	0	0	15.4	84.6	0.18
	Dolakha	23.1	76.9	0.30	0	0	0	23.1	76.9	0.30
	Sindhupalchok	19.7	80.3	0.24	0.0	100.0	0.00	19.0	81.0	0.24
	Kavrepalanchok	28.7	71.3	0.40	9.4	90.6	0.10	23.8	76.2	0.31
	Lalitpur	43.9	56.1	0.78	30.5	69.5	0.44	41.3	58.7	0.70
	Bhaktapur	39.3	60.7	0.65	26.9	73.1	0.37	36.8	63.2	0.58
	Kathmandu	34.5	65.5	0.53	22.3	77.7	0.29	32.1	67.9	0.47
	Nuwakot	27.3	72.7	0.38	60.0	40.0	1.50	29.3	70.7	0.41
	Rasuwa	0.0	100.0	0.00	0	0	0	0.0	100.0	0.00
	Dhading	33.3	66.7	0.50	0	0	0	33.3	66.7	0.50
	Makwanpur	24.4	75.6	0.32	0	0	0	24.4	75.6	0.32
	Chitawan	17.9	82.1	0.22	8.7	91.3	0.10	16.9	83.1	0.20
	<b>Bagamati P.</b>	34.0	66.0	0.52	22.6	77.4	0.29	31.9	68.1	0.47
	<b>National Total</b>	26.1	73.9	0.35	16.3	83.7	0.20	23.9	76.1	0.31

The table 3.36 below also explains that, the contributions of the respective communities and schools own sources in the management of teachers in community schools are vital. Based on the reporting from the schools, currently 2,790 (Total 6,884 in National level) teachers are hired by the communities besides to fulfil the requirement manpower at secondary level (G9-10). At secondary level (G11-12) 2,113 teachers (7,940 teachers in National level) are hired by the communities besides 5,857 teachers working in the approved and Rahat positions. Thus, there is significant community contribution in the teacher provisions in the Bagamati State, which are 39.1% at secondary level (G9-10) and 64.0% at secondary level (G11-12).

**Table 3.36 Total number of teachers in all types of community schools by levels (hired by the community/schools including PCFs) based on reporting)**

District	Secondary level_9-10			Secondary level_11-12			Secondary level_9-12		
	Female	Male	Total	Female	Male	Total	Female	Male	Total
Sindhuli	20	61	81	43	66	109	63	127	190
Ramechhap	5	26	31	26	43	69	31	69	100
Dolakha	3	25	28	11	34	45	14	59	73
Sindhupalchok	25	68	93	27	40	67	52	108	160
Kavrepalanchok	12	69	81	41	81	122	53	150	203
Lalitpur	45	287	332	88	135	223	133	422	555
Bhaktapur	95	203	298	55	83	138	150	286	436
Kathmandu	213	1,118	1,331	328	680	1,008	541	1,798	2,339
Nuwakot	26	71	97	30	49	79	56	120	176
Rasuwa	1	2	3	2	6	8	3	8	11
Dhading	24	58	82	17	42	59	41	100	141
Makwanpur	13	23	36	15	12	27	28	35	63
Chitawan	57	240	297	57	102	159	114	342	456
<b>Bagamati P.</b>	<b>539</b>	<b>2,251</b>	<b>2,790</b>	<b>740</b>	<b>1,373</b>	<b>2,113</b>	<b>1,279</b>	<b>3,624</b>	<b>4,903</b>
<b>National Total</b>	<b>1,287</b>	<b>5,597</b>	<b>6,884</b>	<b>2157</b>	<b>5,783</b>	<b>7,940</b>	<b>3,444</b>	<b>11,380</b>	<b>14,824</b>

**Table 3.37 Total number of teachers in all types of community schools by levels (based on approved positions)**

District	Secondary level_9-10			Secondary level_11-12			Secondary level_9-12		
	Female	Male	Total	Female	Male	Total	Female	Male	Total
Sindhuli	51	216	267	16	110	126	67	326	393
Ramechhap	29	196	225	7	77	84	36	273	309
Dolakha	42	202	244	6	77	83	48	279	327
Sindhupalchok	67	275	342	11	100	111	78	375	453
Kavrepalanchok	103	350	453	19	106	125	122	456	578
Lalitpur	99	231	330	6	75	81	105	306	411
Bhaktapur	73	134	207	3	36	39	76	170	246
Kathmandu	345	586	931	39	84	123	384	670	1,054
Nuwakot	46	222	268	11	85	96	57	307	364
Rasuwa	11	47	58	1	19	20	12	66	78
Dhading	58	220	278	6	94	100	64	314	378
Makwanpur	65	226	291	4	53	57	69	279	348
Chitawan	97	292	389	12	85	97	109	377	486
<b>Bagamati P.</b>	<b>1,086</b>	<b>3,197</b>	<b>4,283</b>	<b>141</b>	<b>1,001</b>	<b>1,142</b>	<b>1,227</b>	<b>4,198</b>	<b>5,425</b>
<b>National Total</b>	<b>3,653</b>	<b>15,961</b>	<b>19,614</b>	<b>509</b>	<b>5,348</b>	<b>5,857</b>	<b>4,162</b>	<b>21,309</b>	<b>25,471</b>

Tables 3.37 above and 3.38 below show the numbers of teachers and their shares in all types of community schools based on the numbers of teachers working in approved positions and Rahat positions by levels. Overall, in the Bagamati State 4,283 (19,614 in National level) teachers with 1,086 female teachers at secondary level (G9-10), 1,142 (5,857 in National level) teachers with 141 female teachers at secondary level (G11-12) and 5,425 teachers with 1,227 female teachers at secondary level (G9-12) are working in the current school year 2019-20. Out of the total numbers of teachers by levels 25.4% at secondary level (G9-10), 12.2% at secondary level (G11-12) and 22.6% at secondary level (G9-12) are female teachers with 0.34, 0.14 and 0.29 GIPs at secondary level (G9-10), secondary level (G11-12) and in overall secondary level (G9-12) in the current school year in Bagamati State (See Annex: VIII).

**Table 3.38 Shares of teachers by sex and GPI in community schools of approved and rahat teachers and levels**

District	Secondary level_9-10			Secondary level_11-12			Secondary level_9-12		
	Female	Male	GPI	Female	Male	GPI	Female	Male	GPI
Sindhuli	19.1	80.9	0.24	12.7	87.3	0.15	17.0	83.0	0.21
Ramechhap	12.9	87.1	0.15	8.3	91.7	0.09	11.7	88.3	0.13
Dolakha	17.2	82.8	0.21	7.2	92.8	0.08	14.7	85.3	0.17
Sindhupalchok	19.6	80.4	0.24	9.9	90.1	0.11	17.2	82.8	0.21
Kavrepalanchok	22.7	77.3	0.29	15.2	84.8	0.18	21.1	78.9	0.27
Lalitpur	30.0	70.0	0.43	7.4	92.6	0.08	25.5	74.5	0.34
Bhaktapur	35.3	64.7	0.54	7.7	92.3	0.08	30.9	69.1	0.45
Kathmandu	37.1	62.9	0.59	31.7	68.3	0.46	36.4	63.6	0.57
Nuwakot	17.2	82.8	0.21	11.5	88.5	0.13	15.7	84.3	0.19
Rasuwa	19.0	81.0	0.23	5.0	95.0	0.05	15.4	84.6	0.18
Dhading	20.9	79.1	0.26	6.0	94.0	0.06	16.9	83.1	0.20
Makwanpur	22.3	77.7	0.29	7.0	93.0	0.08	19.8	80.2	0.25
Chitawan	24.9	75.1	0.33	12.4	87.6	0.14	22.4	77.6	0.29
<b>Bagamati P.</b>	<b>25.4</b>	<b>74.6</b>	<b>0.34</b>	<b>12.3</b>	<b>87.7</b>	<b>0.14</b>	<b>22.6</b>	<b>77.4</b>	<b>0.29</b>
<b>National Total</b>	<b>18.6</b>	<b>81.4</b>	<b>0.23</b>	<b>8.7</b>	<b>91.3</b>	<b>0.10</b>	<b>16.3</b>	<b>83.7</b>	<b>0.20</b>

### 3.4.2) Student Teacher Ratios at secondary level

This section deals with the Student Teacher Ratios (STRs) at basic level by types and levels of schools. This indicator is used to measure the level of human resource inputs in terms of number of teachers in relation to the size of the student/pupil population. It is normally used to compare with established national norms on the number of pupils per teacher for each level or type of school education. It is one of the most common indicators used in the educational planning for the projection of teachers required and also human resource management at the school level.

#### a) Student Teacher Ratio in all types of schools in secondary education

Table 3.39 below presents the STR<sup>10</sup> for all types of schools by State and levels in the school year 2019-20 at secondary level (G9-12) in the Bagamati State. On average the STR at secondary level (G9-10) level is 15:1, at secondary level (G11-12) 39:1 and at secondary level (G9-12) is 21:1 in the Bagamati State. The table 3.39 below shows the STRs by State for all types of community schools based on the reported number of all types of teachers (i.e. teachers working in the approved positions, Rahat Teachers and teachers hired by the community). On average, the STR in community schools is 17:1 at secondary level (G9-10), 24:1 at secondary level (G11-12), and 19:1 at secondary level (G9-12). The data reveals that in the context of community schools the STR needs to be considered seriously taking into account to make all children retain in the system and provide quality secondary education to all, especially children from disadvantaged communities (See Annex VIII). Here, due to the significant contribution of the local level/community to hire the teachers locally has played a vital role to lesion the STRs in community schools at all levels of secondary education and there will be the different scenarios of the STRs with Government approved/rahat teacher only (see the paragraph below).

Table 3.39 below further elaborates the STR for all types of community schools based on the approved positions and Rahat teachers by levels in the school year 2019-20 in the Bagamati State.

<sup>10</sup> The Student Teacher Ratio (STR) is calculated on the basis of reported number of students and the teachers in all types of schools by level in the school year 2014-015.



On average, the STRs at secondary level (G9-10), secondary level (G11-12) and secondary level (G9-12) are 29:1, 68:1 and 37:1 (40:1, 73:1 and 48:1 compared to the National level) respectively. Again, at the district level and the local level the status of the STRs in secondary education are vary in the school year 2019-20 (See Annex VIII).

As stated above, community contribution to the provision and management of teachers in community schools has been crucial. All the same, in line with the policy to provide quality basic and secondary education to all children, especially the disadvantaged, the government of Nepal has provided support to the community schools based on criteria and availability of funds each year. Basically, funds for both salary and non-salary recurrent and capital activities have been provided to community schools based on the existing physical and academic status of the schools, students and teachers. For the previous 7 years, the government has provided per child funds (PCFs) to the schools where the required number of teachers are not available. Though this support mechanism is temporary in nature, in this context, if we calculate the teacher number based on the current PCF salary funds and add into the existing number of teachers, the scenario of the STRs (table 3.39 Column: 9-11) will change.

**Table 3.39 Student Teacher Ratio by types of schools by level**

School Types	District	Secondary level_9-10			Secondary level_11-12			Secondary level_9-12		
		Female	Male	Total	Female	Male	Total	Female	Male	Total
Total	Sindhuli	82	17	30	60	16	27	73	17	29
	Ramechhap	110	14	27	67	14	26	90	14	26
	Dolakha	71	13	23	95	13	24	77	13	23
	Sindhupalchok	49	11	19	74	16	29	56	13	22
	Kavrepalanchok	44	13	21	70	15	27	51	14	22
	Lalitpur	16	10	12	68	27	40	27	14	19
	Bhaktapur	13	8	10	40	15	23	18	10	13
	Kathmandu	16	8	11	89	26	43	32	13	19
	Nuwakot	57	13	22	58	14	24	58	13	23
	Rasuwa	70	12	23	171	17	34	90	14	26
	Dhading	71	18	31	152	27	45	89	21	35
	Makwanpur	79	21	35	150	37	63	91	24	40
	Chitawan	46	11	18	140	36	59	66	16	26
	<b>Bagamati P.</b>	26	10	15	83	23	39	39	14	21
	<b>National Total</b>	56	15	24	102	20	35	68	17	27
Community	Sindhuli	89	18	33	58	16	27	75	18	30
	Ramechhap	115	14	27	67	14	26	91	14	27
	Dolakha	75	12	23	93	12	23	80	12	23
	Sindhupalchok	53	12	21	73	16	29	59	13	23
	Kavrepalanchok	47	11	19	47	12	21	47	11	20
	Lalitpur	22	5	9	29	13	18	25	7	12
	Bhaktapur	12	5	7	38	17	24	19	8	12
	Kathmandu	19	6	10	26	11	16	22	8	12
	Nuwakot	68	13	24	59	13	23	64	13	24
	Rasuwa	64	12	22	171	17	34	86	14	26
	Dhading	69	17	29	138	24	41	84	19	33
	Makwanpur	83	21	36	142	36	60	95	24	41
	Chitawan	54	13	22	70	24	36	59	16	26
	<b>Bagamati P.</b>	41	10	17	46	15	24	43	12	19
	<b>National Total</b>	84	17	30	84	18	31	84	17	30

School Types	District	Secondary level_9-10			Secondary level_11-12			Secondary level_9-12		
		Female	Male	Total	Female	Male	Total	Female	Male	Total
Community with Approved and Rahat teacher positions	Sindhuli	124	24	43	216	26	50	146	25	45
	Ramechhap	134	17	32	317	23	47	170	18	36
	Dolakha	82	14	26	263	18	36	105	15	28
	Sindhupalchok	75	15	27	252	23	46	100	17	31
	Kavrepalanchok	57	13	23	148	22	41	72	15	27
	Lalitpur	32	12	18	454	36	67	56	18	27
	Bhaktapur	29	12	18	739	57	109	57	22	32
	Kathmandu	31	18	23	241	104	147	53	29	38
	Nuwakot	106	17	32	225	21	45	129	18	36
	Rasuwa	70	13	24	514	22	47	107	15	30
	Dhading	102	22	39	552	34	65	144	26	46
	Makwanpur	101	24	41	674	44	88	134	28	49
	Chitawan	86	23	39	400	53	96	120	30	50
	<b>Bagamati P.</b>	<b>62</b>	<b>18</b>	<b>29</b>	<b>291</b>	<b>36</b>	<b>68</b>	<b>88</b>	<b>22</b>	<b>37</b>
	<b>National Total</b>	<b>115</b>	<b>24</b>	<b>40</b>	<b>442</b>	<b>38</b>	<b>73</b>	<b>155</b>	<b>27</b>	<b>48</b>

## SECTION IV

### 4.1 Availability of textbooks at lower basic, upper basic and secondary levels in community schools

Textbooks are the main instructional materials for classroom teaching/learning activities in schools. The Ministry of Education is committed, especially for lower basic school children, to deliver all new textbooks by the second week of the 1<sup>st</sup>. month of each new school year.

#### a) Basic level

Table 39 below presents the status of availability of a full set of new textbooks within the second week of the 1st month (by 2076/01/15) of the current school year in the community basic and secondary school levels. It shows that out of the total number of enrolled students at the basic level in the country: More than 90% of students across all basic grades have received textbooks within the first two weeks of academic year 2019-20 (Table 4.1). A further 6.9% of students in Grades 1 to 8 received partial sets of textbooks within this period while 1.9% of students in these grades re-used old textbooks and less than 0.6% of students did not receive any textbooks on time.

In the previous year (2018-19) the average proportion of students that received full sets of textbooks, within the second week of the academic year was 90.9% at lower basic level and 91.3% at upper basic level.

**Table 4.1: Proportion of lower and upper basic level students by grade and State receiving textbooks on time (2019-20)**

Grade	Text books received	State 1	State 2	Bagamati	Gandaki	State 5	Karnali	Far Western	Total
Grade 1	Full	88	92	88	92	90	96	86	90
	Partial	9.7	5.1	9.1	6.4	8.1	3.3	8.9	7.9
	Re-use	1.7	2.3	2.4	1	1.7	0.4	3.9	2.1
	None	0.4	0.1	0.4	0.8	0.5	0.5	1	0.5
Grade 2	Full	89	93	89	92	91	96	86	90
	Partial	2.1	5	8.4	6.1	7.5	3.3	9.3	7.4
	Re-use	1.7	2.2	2.3	1	1.7	0.4	3.8	2
	None	6.8	0.1	0.4	0.6	0.3	0.4	0.7	0.4
Grade 3	Full	92	94	91	93	92	96	89	92
	Partial	7.9	5.9	8.5	6	7.2	3.6	10	7.4
	Re-use	0.1	0	0	0.2	0.5	0	0.4	0.2
	None	0.3	0.2	0.3	0.4	0.4	0.3	0.7	0.4
Grade 4	Full	90	92	89	93	90	96	86	90
	Partial	8.3	5.1	7.8	6	7.2	3.4	9.5	7.2
	Re-use	1.8	2.3	2.4	1	1.8	0.4	3.9	2.1
	None	0.3	1	0.4	0.3	0.6	0.2	0.7	0.5
Grade 5	Full	90	93	89	93	90	96	86	90
	Partial	7.8	4.5	8.1	5.3	7.3	3.6	9.7	7.1
	Re-use	1.8	2.3	2.4	1	1.8	0.4	4	2.1
	None	0.2	0.1	0.3	0.5	0.6	0.2	0.8	0.4
Grade 6	Full	92	91	90	94	91	96	86	91
	Partial	6.3	6.1	6.7	4.9	6.7	2.9	9.5	6.6
	Re-use	1.8	2.3	2.5	1.1	1.8	0.4	4.1	2.1

Grade	Text books received	State 1	State 2	Bagamati	Gandaki	State 5	Karnali	Far Western	Total
Grade 7	None	0.2	0.2	0.3	0.3	0.7	0.4	0.8	0.4
	Full	91	92	91	94	91	96	85	91
	Partial	4.6	3.9	4.7	3.7	5.6	2.7	7.8	5
	Re-use	1.9	2.4	2.5	1.1	1.9	0.4	4.2	2.2
Grade 8	None	2.1	2.2	2	1.2	1.7	0.6	3.1	2
	Full	91	91	90	94	91	96	85	91
	Partial	6.4	6.1	6.7	4.5	6.7	3.2	10	6.7
	Re-use	1.9	2.4	2.6	1.1	1.9	0.4	4.2	2.2
Grades 1-8	None	0.6	0.1	0.3	0.2	0.6	0.2	0.6	0.4
	Full	<b>90</b>	<b>92</b>	<b>90</b>	<b>93</b>	<b>91</b>	<b>96</b>	<b>86</b>	<b>91</b>
	Partial	<b>6.6</b>	<b>5.2</b>	<b>7.5</b>	<b>5.4</b>	<b>7</b>	<b>3.3</b>	<b>9.4</b>	<b>6.9</b>
	Re-use	<b>1.6</b>	<b>2</b>	<b>2.1</b>	<b>0.9</b>	<b>1.6</b>	<b>0.4</b>	<b>3.6</b>	<b>1.9</b>
	None	<b>1.4</b>	<b>0.5</b>	<b>0.6</b>	<b>0.5</b>	<b>0.7</b>	<b>0.4</b>	<b>1.1</b>	<b>0.6</b>

Notes: On-time = receiving by second week of the academic year. Full = received full set of textbooks.

## b) Secondary level

Similarly, the table 4.2 below present that on average of 95.4% of Grade 9 and 95.6% of Grade 10 students received all their textbooks on time while only 0.5% of Grade 9 students and 0.2% of Grade 10 students did not receive any textbooks on time (Table 4.2). The remaining 2.1% and 2.0% of Grade 9 students received some of their textbooks or reused old textbooks. The percentage of Grade 10 students receiving only some of their textbooks or reusing old ones remained at 2.1%, the same as the previous year. As for secondary level, the average percentage of students that received the full sets of textbooks, within the second week of academic year 2018-19 was 94.2%, with the other 5.8% of either receiving a partial set, reusing old textbooks or received no textbooks.

Table 4.2: Proportion of upper basic students receiving textbooks on time, by grade and State (2019-20)

State	Grade 9				Grade 10				Grades 9-10 (average)			
	Full	Partial	Re-use	None	Full	Partial	Re-use	None	Full	Partial	Re-use	None
State 1	95.8	2.1	1.7	0.4	96.3	1.9	1.7	0.1	96.1	2.0	1.7	0.3
State 2	95.7	1.9	2.2	0.2	96.1	1.3	2.6	0.0	95.9	1.6	2.4	0.1
Bagamati	95.5	2.2	2.3	0.1	95.7	1.9	2.4	0.0	95.6	2.1	2.4	0.1
Gandaki	97.4	1.4	1.0	0.2	97.2	1.5	1.1	0.2	97.3	1.5	1.1	0.2
State 5	95.4	2.0	1.7	0.9	95.9	2.1	1.6	0.5	95.7	2.1	1.7	0.7
Karnali	98.2	1.2	0.4	0.2	96.2	2.3	1.5	0.0	97.2	1.8	1.0	0.1
Far Western	92.0	3.3	3.8	0.9	92.7	3.2	3.7	0.4	92.4	3.3	3.8	0.7
<b>Total</b>	<b>95.4</b>	<b>2.1</b>	<b>2.0</b>	<b>0.5</b>	<b>95.6</b>	<b>2.1</b>	<b>2.1</b>	<b>0.2</b>	<b>95.5</b>	<b>2.1</b>	<b>2.1</b>	<b>0.4</b>

Note: On-time is defined as receiving by the second week of the academic year





Dist. Code	District	Local Level	Province Code	Province Name	Total Number of school by Grade and level, 2076																				By Unit					By Grade									
					GO	only GO	FU_G0	1	1-2	1-3	1-4	1-5	1-6	1-7	1-8	1-9	1-10	1-11	1-12	6-8	6-9	6-10	6-11	6-12	9-10	9-11	9-12	11-12	G1-5	G6-8	G1-8	G9-10	G11-12	G9-12					
28	Nuwakot	Dupcheshwar Gaunpalika	3	Bagmati	52	38	1	39	0	1	23	3	8	1	0	4	1	7	0	4	0.0	0.0	0.0	0	0	0	0	0	0	35	5	8	4	52	17	52	12	4	12
28	Nuwakot	Kakani Gaunpalika	3	Bagmati	42	39	1	40	0	4	0	16	0	1	6	0	8	0	6	0.0	1.0	0.0	0	0	0	0	0	0	20	8	8	6	41	22	42	14	6	14	
28	Nuwakot	Kispang Rural Municipality	3	Bagmati	23	28	2	30	0	1	4	0	8	0	1	3	0	3	0	3	0.0	0.0	0.0	0	0	0	0	0	13	4	3	3	23	10	23	6	3	6	
28	Nuwakot	Likhu Gaunpalika	3	Bagmati	19	2	21	0	5	0	5	0	13	0	0	1	7	0	3	0.0	0.0	0.0	0	0	0	0	0	18	1	7	3	29	11	29	10	3	10		
28	Nuwakot	Meghang Gaunpalika	3	Bagmati	24	29	1	30	0	6	0	7	0	1	3	0	4	0	3	0.0	0.0	0.0	0	0	0	0	0	13	4	4	3	24	11	24	7	3	7		
28	Nuwakot	Parichakanya Gaunpalika	3	Bagmati	27	23	3	26	0	8	0	7	0	2	0	8	0	2	0.0	0.0	0.0	0	0	0	0	0	15	2	2	27	12	27	10	2	10	10			
28	Nuwakot	Shivapuri Gaunpalika	3	Bagmati	45	36	6	42	3	5	8	1	10	0	1	7	0	5	0	5	0.0	0.0	0.0	0	0	0	0	27	8	5	5	45	18	45	10	5	10		
28	Nuwakot	Sunyagadhi Gaunpalika	3	Bagmati	32	37	1	38	0	5	3	11	0	0	6	0	3	0	3	0.0	0.0	0.0	0	0	0	0	19	6	3	4	31	12	31	6	4	7			
28	Nuwakot	Tadi Gaunpalika	3	Bagmati	34	39	1	40	0	1	9	1	11	0	1	4	1	3	0	3	0.0	0.0	0.0	0	0	0	22	5	4	3	34	12	34	7	3	7			
28	Nuwakot	Tarkeshwar Gaunpalika	3	Bagmati	34	32	1	33	0	12	1	8	0	0	7	0	3	0	3	0.0	0.0	0.0	0	0	0	0	21	7	3	3	34	13	34	6	3	6			
28	Nuwakot Total		3	Bagmati	481	471	27	498	4	9	100	11	132	1	5	70	3	86	0	58	0.0	1.0	0.0	0	0	0	1	256	77	89	59	479	224	480	147	59	148		
29	Rasuwa	GosaiKunda Gaunpalika	3	Bagmati	19	13	0	13	1	0	3	0	5	1	1	4	0	2	0	2	0.0	0.0	0.0	0	0	0	9	6	2	2	19	10	19	4	2	4			
29	Rasuwa	Kalika Gaunpalika	3	Bagmati	20	19	0	19	1	1	3	1	5	0	0	2	0	3	0	4	0.0	0.0	0.0	0	0	0	11	2	3	4	20	9	20	7	4	7			
29	Rasuwa	Naukunda Gaunpalika	3	Bagmati	29	25	1	26	0	7	1	13	0	0	3	0	4	0	1	0.0	0.0	0.0	0	0	0	0	21	3	4	1	29	8	29	5	1	5			
29	Rasuwa	Parbatikunda Gaunpalika	3	Bagmati	13	12	1	13	0	2	0	4	1	0	3	0	2	0	1	0.0	0.0	0.0	0	0	0	0	6	4	2	1	13	7	13	3	1	3			
29	Rasuwa	Ultrigaya Gaunpalika	3	Bagmati	21	26	0	26	0	1	5	1	5	0	1	5	0	2	0	2	0.0	0.0	0.0	0	0	0	12	5	2	2	21	9	21	4	2	4			
29	Rasuwa Total		3	Bagmati	102	95	2	97	2	2	20	3	32	2	1	17	0	13	0	10	0.0	0.0	0.0	0	0	0	0	59	20	13	10	102	43	102	23	10	23		
30	Dhading	Benghat Rorang Gaunpalika	3	Bagmati	76	61	2	63	0	3	23	3	28	0	1	7	0	7	0	4	0.0	0.0	0.0	0	0	0	57	8	7	4	76	19	76	11	4	11			
30	Dhading	Dhumbesi Nagarpalika	3	Bagmati	42	43	1	44	0	0	4	8	0	0	14	0	11	0	5	0.0	0.0	0.0	0	0	0	12	14	11	5	42	30	42	16	5	16				
30	Dhading	Gajuri Gaunpalika	3	Bagmati	43	36	2	38	0	1	11	0	16	1	0	6	1	2	0	5	0.0	0.0	0.0	0	0	0	28	7	3	5	43	15	43	8	5	8			
30	Dhading	Galchi Gaunpalika	3	Bagmati	39	32	4	36	0	6	1	18	0	0	6	0	3	0	5	0.0	0.0	0.0	0	0	0	0	25	6	3	5	39	14	39	8	5	8			
30	Dhading	Gangjamuna Gaunpalika	3	Bagmati	49	37	1	38	1	0	13	2	17	2	1	5	0	3	0	5	0.0	0.0	0.0	0	0	0	33	8	3	5	49	16	49	8	5	8			
30	Dhading	Jwalamukhi Rural Municipality	3	Bagmati	42	47	3	50	0	5	2	14	0	0	9	0	7	0	5	0.0	0.0	0.0	0	0	0	21	9	7	5	42	21	42	12	5	12				
30	Dhading	Khenyabesh Gaunpalika	3	Bagmati	27	20	1	21	0	9	1	9	0	0	2	0	4	0	2	0.0	0.0	0.0	0	0	0	19	2	4	2	27	8	27	6	2	6				
30	Dhading	Netrawati Gaunpalika	3	Bagmati	26	30	2	32	3	0	6	0	8	0	0	4	0	2	0	3	0.0	0.0	0.0	0	0	0	17	4	2	3	26	9	26	5	3	5			
30	Dhading	Milkantha Nagarpalika	3	Bagmati	81	99	3	102	0	1	11	1	25	0	0	14	0	20	0	9	0.0	0.0	0.0	0	0	0	38	14	20	9	81	43	81	29	9	29			
30	Dhading	Rubi Valley Gaunpalika	3	Bagmati	21	14	0	14	0	1	4	3	7	0	0	2	0	3	0	1	0.0	0.0	0.0	0	0	0	15	2	3	1	21	6	21	4	1	4			
30	Dhading	Sidhalek Gaunpalika	3	Bagmati	46	46	2	48	2	2	7	0	19	0	0	2	0	9	1	4	0.0	0.0	0.0	0	0	0	30	2	9	5	46	16	46	14	5	14			
30	Dhading	Thakre Gaunpalika	3	Bagmati	39	38	0	38	1	0	2	0	17	0	2	5	0	6	0	6	0.0	0.0	0.0	0	0	0	20	7	6	6	39	19	39	12	6	12			
30	Dhading	Tripurasundari Gaunpalika	3	Bagmati	42	26	8	34	0	1	4	3	10	4	0	6	0	6	0	8	0.0	0.0	0.0	0	0	0	18	10	6	8	42	24	42	14	8	14			
30	Dhading Total		3	Bagmati	573	529	29	558	7	9	101	20	196	7	4	82	1	83	1	62	0.0	0.0	0.0	0	0	0	333	93	84	63	573	240	573	147	63	147			
31	Makwanpur	Begmatimun, Makwanpur	3	Bagmati	51	37	3	40	0	0	13	2	17	0	0	10	0	6	0	3	0.0	0.0	0.0	0	0	0	32	10	6	3	51	19	51	9	3	9			
31	Makwanpur	Bekaya Gaunpalika	3	Bagmati	74	77	8	85	0	1	19	2	28	1	1	11	0	7	0	2	0.0	1.0	0.0	0	0	1	50	14	7	3	72	23	73	10	3	10			
31	Makwanpur	Bhimphedi Gaunpalika	3	Bagmati	48	61	2	63	0	15	2	17	0	0	5	0	7	0	1	0.0	0.0	0.0	0	0	0	34	5	7	2	47	13	47	8	2	9				
31	Makwanpur	Hetauda Ujamaharagarpalika	3	Bagmati	107	104	5	109	0	7	1	23	0	1	24	2	26	0	20	0.0	2.0	0.0	0	0	0	31	27	28	21	104	75	106	48	21	49				
31	Makwanpur	Indrasarowar Gaunpalika	3	Bagmati	25	39	2	41	0	1	3	3	11	0	0	1	1	4	0	1	0.0	0.0	0.0	0	0	0	18	1	5	1	25	7	25	6	1	6			
31	Makwanpur	Kailash Gaunpalika	3	Bagmati	50	64	5	69	0	14	0	25	0	0	6	0	4	0	1	0.0	0.0	0.0	0	0	0	39	6	4	1	50	11	50	5	1	5				
31	Makwanpur	Makwanpurgadhi Gaunpalika	3	Bagmati	40	49	4	53	1	0	11	0	12	0	0	8	0	5	0	3	0.0	0.0	0.0	0	0	0	24	8	5	3	40	16	40	8	3	8			
31	Makwanpur	Manahan Gaunpalika	3	Bagmati	37	47	0	47	0	4	2	14	0	1	6	0	1	0	3	0.0	0.0	0.0	1	0	0	20	7	7	3	36	17	37	10	3	10				
31	Makwanpur	Raksiang Gaunpalika	3	Bagmati	53	65	3	68	0	15	3	22	0	0	9	0	3	0	1	0.0	0.0	0.0	0	0	0	40	9	3	1	53	13	53	4	1	4				
31	Makwanpur	Thaha Nagarpalika	3	Bagmati	56	69	2	71	0	9	2	25	1	0	6	1	8	0	4	0.0	0.0	0.0	0	0	0	36	7	9	4	56	20	56	13	4	13				
31	Makwanpur Total		3	Bagmati	541	612	34	646	1	2	110	17	194	2	3	86	4	76	0	39	0.0	3.0	0.0	1	0	0	324	94	81	42	534	214	538	121	42	123			

Dist. Code	District	Local Level	Province Code	Province Name	Total Number of school by Grade and level, 2076																																
					Total Schools	G0	only G0	FU_G0	1	1-2	1-3	1-4	1-5	1-6	1-7	1-8	1-9	1-10	1-11	1-12	6-7	6-8	6-9	6-10	6-11	6-12	9-10	9-11	9-12	11-12	G1-5	G6-8	G9-10	G11-12	G1-5	G6-8	G1-8
35	Chitawan	Bhratpur Mahanagarपालिका	3	Bagmati	227	239	6	245	2	3	10	2	43	2	1	29	4	80	1	40	2.0	2.0	0.0	0	0	0	0	60	36	84	47	217	161	221	125	47	131
35	Chitawan	Ichchhyakamana Gaunपालिका	3	Bagmati	62	90	3	93	0	2	10	3	27	1	0	8	0	9	0	2	0.0	0.0	0.0	0	0	0	0	42	9	9	2	62	20	62	11	2	11
35	Chitawan	Kalka Nagarपालिका	3	Bagmati	49	46	0	46	0	1	6	2	15	0	2	9	1	8	0	5	0.0	0.0	0.0	0	0	0	0	24	11	9	5	49	25	49	14	5	14
35	Chitawan	Khairahani Nagarपालिका	3	Bagmati	50	78	1	79	0	0	2	1	16	1	1	8	1	11	0	6	0.0	0.0	0.0	1	0	0	2	19	10	13	8	47	29	48	19	8	21
35	Chitawan	Madi Nagarपालिका	3	Bagmati	51	83	0	83	0	0	9	2	19	1	1	9	0	6	1	3	0.0	0.0	0.0	0	0	0	0	30	11	6	4	51	21	51	10	4	10
35	Chitawan	Rapti Municipality	3	Bagmati	62	60	1	61	0	0	8	1	25	1	0	9	1	12	0	3	0.0	0.0	0.0	0	0	0	34	10	13	5	60	26	60	16	5	18	
35	Chitawan	Ratnangar Nagarपालिका	3	Bagmati	58	85	1	86	2	0	0	0	8	0	0	11	0	24	0	9	0.0	0.0	1.0	1	0	0	10	11	26	11	54	46	56	35	11	37	
35	Chitawan Total		3	Bagmati	559	681	12	693	4	6	45	11	153	6	5	83	7	150	2	68	2.0	2.0	1.0	2	0	0	219	98	160	82	540	328	547	230	82	242	
	Bagmati				7031	6544	400	6944	45	69	833	157	1864	65	77	861	62	1929	34	869	2	8	2	26	1	3	118	2968	1013	2022	1028	6865	3939	6907	2932	1028	3050

































Dist. Code	District	Local Level	Province Code	Province Name	Number of Gumba/Gonpa school by Grade																																		
					Total Schools	GO only	G0	1	1-2	1-3	1-4	1-5	1-6	1-7	1-8	1-9	1-10	1-11	1-12	6-7	6-8	6-9	6-10	6-11	6-12	9-10	9-11	9-12	11-12	G1-5	G6-8	G9-10	G11-12	G1-8	G9-10	G11-12	G9-12		
28	Nuwakot	Dupcheshwar Gaunpalika	3	Bagmati	0	0	0	0	0	0	0	0	0	0	0	0	0	0	0	0	0	0	0	0	0	0	0	0	0	0	0	0	0	0	0	0	0		
28	Nuwakot	Kakani Gaunpalika	3	Bagmati	0	0	1	0	0	0	0	0	0	0	0	0	0	0	0	0	0	0	0	0	0	0	0	0	0	0	0	0	0	0	0	0	0		
28	Nuwakot	Kispang Rural Municipality	3	Bagmati	0	0	2	0	0	0	0	0	0	0	0	0	0	0	0	0	0	0	0	0	0	0	0	0	0	0	0	0	0	0	0	0	0		
28	Nuwakot	Likhu Gaunpalika	3	Bagmati	0	0	0	0	0	0	0	0	0	0	0	0	0	0	0	0	0	0	0	0	0	0	0	0	0	0	0	0	0	0	0	0	0		
28	Nuwakot	Meghang Gaunpalika	3	Bagmati	0	0	0	0	0	0	0	0	0	0	0	0	0	0	0	0	0	0	0	0	0	0	0	0	0	0	0	0	0	0	0	0	0		
28	Nuwakot	Panchakanya Gaunpalika	3	Bagmati	0	0	2	0	0	0	0	0	0	0	0	0	0	0	0	0	0	0	0	0	0	0	0	0	0	0	0	0	0	0	0	0	0		
28	Nuwakot	Shivapuri Gaunpalika	3	Bagmati	0	0	1	0	0	0	0	0	0	0	0	0	0	0	0	0	0	0	0	0	0	0	0	0	0	0	0	0	0	0	0	0	0		
28	Nuwakot	Suryagadhi Gaunpalika	3	Bagmati	0	0	1	0	0	0	0	0	0	0	0	0	0	0	0	0	0	0	0	0	0	0	0	0	0	0	0	0	0	0	0	0	0		
28	Nuwakot	Tadi Gaunpalika	3	Bagmati	0	0	1	0	0	0	0	0	0	0	0	0	0	0	0	0	0	0	0	0	0	0	0	0	0	0	0	0	0	0	0	0	0		
28	Nuwakot	Tarkeshwar Gaunpalika	3	Bagmati	0	0	0	0	0	0	0	0	0	0	0	0	0	0	0	0	0	0	0	0	0	0	0	0	0	0	0	0	0	0	0	0	0		
28	Nuwakot Total		3	Bagmati	0	0	12	0	0	0	0	0	0	0	0	0	0	0	0	0	0	0	0	0	0	0	0	0	0	0	0	0	0	0	0	0	0		
29	Rasuwa	Gosakunda Gaunpalika	3	Bagmati	0	0	0	0	0	0	0	0	0	0	0	0	0	0	0	0	0	0	0	0	0	0	0	0	0	0	0	0	0	0	0	0	0		
29	Rasuwa	Kalika Gaunpalika	3	Bagmati	0	0	0	0	0	0	0	0	0	0	0	0	0	0	0	0	0	0	0	0	0	0	0	0	0	0	0	0	0	0	0	0	0	0	
29	Rasuwa	Naukunda Gaunpalika	3	Bagmati	0	0	0	0	0	0	0	0	0	0	0	0	0	0	0	0	0	0	0	0	0	0	0	0	0	0	0	0	0	0	0	0	0	0	
29	Rasuwa	Prabalkunda Gaunpalika	3	Bagmati	0	0	0	0	0	0	0	0	0	0	0	0	0	0	0	0	0	0	0	0	0	0	0	0	0	0	0	0	0	0	0	0	0	0	
29	Rasuwa	Uthargaya Gaunpalika	3	Bagmati	0	0	0	0	0	0	0	0	0	0	0	0	0	0	0	0	0	0	0	0	0	0	0	0	0	0	0	0	0	0	0	0	0	0	
29	Rasuwa Total		3	Bagmati	0	0	0	0	0	0	0	0	0	0	0	0	0	0	0	0	0	0	0	0	0	0	0	0	0	0	0	0	0	0	0	0	0	0	
30	Dhading	Benighat Rorang Gaunpalika	3	Bagmati	0	0	0	0	0	0	0	0	0	0	0	0	0	0	0	0	0	0	0	0	0	0	0	0	0	0	0	0	0	0	0	0	0	0	
30	Dhading	Dhumbesi Nagarpalika	3	Bagmati	0	0	1	0	0	0	0	0	0	0	0	0	0	0	0	0	0	0	0	0	0	0	0	0	0	0	0	0	0	0	0	0	0	0	
30	Dhading	Gajuri Gaunpalika	3	Bagmati	0	0	0	0	0	0	0	0	0	0	0	0	0	0	0	0	0	0	0	0	0	0	0	0	0	0	0	0	0	0	0	0	0	0	
30	Dhading	Galchi Gaunpalika	3	Bagmati	0	0	1	0	0	0	0	0	0	0	0	0	0	0	0	0	0	0	0	0	0	0	0	0	0	0	0	0	0	0	0	0	0	0	
30	Dhading	Gangjamuna Gaunpalika	3	Bagmati	0	0	1	0	0	0	0	0	0	0	0	0	0	0	0	0	0	0	0	0	0	0	0	0	0	0	0	0	0	0	0	0	0	0	
30	Dhading	Jwalamukhi Rural Municipality	3	Bagmati	0	0	3	0	0	0	0	0	0	0	0	0	0	0	0	0	0	0	0	0	0	0	0	0	0	0	0	0	0	0	0	0	0	0	
30	Dhading	Khanyabash Gaunpalika	3	Bagmati	0	0	0	0	0	0	0	0	0	0	0	0	0	0	0	0	0	0	0	0	0	0	0	0	0	0	0	0	0	0	0	0	0	0	
30	Dhading	Nekrawati Gaunpalika	3	Bagmati	0	0	2	0	0	0	0	0	0	0	0	0	0	0	0	0	0	0	0	0	0	0	0	0	0	0	0	0	0	0	0	0	0	0	
30	Dhading	Nikartha Nagarpalika	3	Bagmati	0	0	0	0	0	0	0	0	0	0	0	0	0	0	0	0	0	0	0	0	0	0	0	0	0	0	0	0	0	0	0	0	0	0	
30	Dhading	Rubi Valley Gaunpalika	3	Bagmati	0	0	0	0	0	0	0	0	0	0	0	0	0	0	0	0	0	0	0	0	0	0	0	0	0	0	0	0	0	0	0	0	0	0	
30	Dhading	Siddhalek Gaunpalika	3	Bagmati	0	0	0	0	0	0	0	0	0	0	0	0	0	0	0	0	0	0	0	0	0	0	0	0	0	0	0	0	0	0	0	0	0	0	0
30	Dhading	Thakre Gaunpalika	3	Bagmati	0	0	0	0	0	0	0	0	0	0	0	0	0	0	0	0	0	0	0	0	0	0	0	0	0	0	0	0	0	0	0	0	0	0	0
30	Dhading	Tripurasundari Gaunpalika	3	Bagmati	0	0	4	0	0	0	0	0	0	0	0	0	0	0	0	0	0	0	0	0	0	0	0	0	0	0	0	0	0	0	0	0	0	0	
30	Dhading Total		3	Bagmati	0	0	12	0	0	0	0	0	0	0	0	0	0	0	0	0	0	0	0	0	0	0	0	0	0	0	0	0	0	0	0	0	0	0	
31	Makwanpur	Bagmatimun, Makwanpur	3	Bagmati	0	0	0	0	0	0	0	0	0	0	0	0	0	0	0	0	0	0	0	0	0	0	0	0	0	0	0	0	0	0	0	0	0	0	
31	Makwanpur	Bakaya Gaunpalika	3	Bagmati	0	0	0	0	0	0	0	0	0	0	0	0	0	0	0	0	0	0	0	0	0	0	0	0	0	0	0	0	0	0	0	0	0	0	0
31	Makwanpur	Bhimphedi Gaunpalika	3	Bagmati	0	0	0	0	0	0	0	0	0	0	0	0	0	0	0	0	0	0	0	0	0	0	0	0	0	0	0	0	0	0	0	0	0	0	0
31	Makwanpur	Hetauda Upamahaganpalika	3	Bagmati	0	0	1	0	0	0	0	0	0	0	0	0	0	0	0	0	0	0	0	0	0	0	0	0	0	0	0	0	0	0	0	0	0	0	
31	Makwanpur	Indrasrowar Gaunpalika	3	Bagmati	0	0	1	0	0	0	0	0	0	0	0	0	0	0	0	0	0	0	0	0	0	0	0	0	0	0	0	0	0	0	0	0	0	0	
31	Makwanpur	Kailash Gaunpalika	3	Bagmati	0	0	0	0	0	0	0	0	0	0	0	0	0	0	0	0	0	0	0	0	0	0	0	0	0	0	0	0	0	0	0	0	0	0	
31	Makwanpur	Makwanpurgachi Gaunpalika	3	Bagmati	0	0	1	0	0	0	0	0	0	0	0	0	0	0	0	0	0	0	0	0	0	0	0	0	0	0	0	0	0	0	0	0	0	0	
31	Makwanpur	Manahari Gaunpalika	3	Bagmati	0	0	0	0	0	0	0	0	0	0	0	0	0	0	0	0	0	0	0	0	0	0	0	0	0	0	0	0	0	0	0	0	0	0	
31	Makwanpur	Raksirang Gaunpalika	3	Bagmati	0	0	0	0	0	0	0	0	0	0	0	0	0	0	0	0	0	0	0	0	0	0	0	0	0	0	0	0	0	0	0	0	0	0	
31	Makwanpur	Thaha Negerpalika	3	Bagmati	0	0	0	0	0	0	0	0	0	0	0	0	0	0	0	0	0	0	0	0	0	0	0	0	0	0	0	0	0	0	0	0	0	0	
31	Makwanpur Total		3	Bagmati	0	0	3	0	0	0	0	0	0	0	0	0	0	0	0	0	0	0	0	0	0	0	0	0	0	0	0	0	0	0	0	0	0	0	













## ECED/IPPE and Lower basic to secondary level (Grade 11-12) total enrollment in Community schools by grade, local level and district, 2019-2020

Dist. Code	Dist. Name	LL Name	Province Code	Province Name	G0 Total			G0 (C-based)			G1			G2			G3			G4		
					Girls	Boys	Total	Girls	Boys	Total	Girls	Boys	Total	Girls	Boys	Total	Girls	Boys	Total	Girls	Boys	Total
20	Sindhuli	Dudhuli Nagarpalika	3	Bagmati	636	627	1263	5	4	9	1088	1069	2137	905	786	1691	815	666	1481	735	725	1460
20	Sindhuli	Ghanglekh Gaunpalika	3	Bagmati	178	203	381	2	7	9	289	308	597	175	167	342	183	187	370	188	187	375
20	Sindhuli	Golanjor Gaunpalika	3	Bagmati	238	266	504	2	1	3	336	403	739	231	236	467	229	251	480	247	225	472
20	Sindhuli	Hairharjurgadhi Gaunpalika	3	Bagmati	331	361	692	0	0	0	554	569	1123	442	402	844	439	419	858	430	409	839
20	Sindhuli	Kamalamai Nagarpalika	3	Bagmati	457	445	902	1	1	2	605	523	1128	490	494	984	509	424	933	487	464	951
20	Sindhuli	Marin Gaunpalika	3	Bagmati	422	421	843	0	0	0	547	537	1084	446	417	863	369	399	768	341	396	737
20	Sindhuli	Phikkal Gaunpalika	3	Bagmati	335	301	636	1	4	5	379	414	793	310	254	564	291	307	598	308	253	561
20	Sindhuli	Sunkoshi Gaunpalika	3	Bagmati	191	251	442	0	1	1	293	325	618	202	206	408	197	219	416	195	195	390
20	Sindhuli	Tinpatan Gaunpalika	3	Bagmati	375	433	808	0	1	1	539	556	1095	463	407	870	415	414	829	450	442	892
20	<b>Sindhuli Total</b>		3		3163	3308	6471	11	19	30	4610	4704	9314	3664	3369	7033	3447	3286	6733	3381	3296	6677
21	Ramechhap	Doramba Gaunpalika	3	Bagmati	252	269	521	31	24	55	197	188	385	138	157	295	194	158	352	178	165	343
21	Ramechhap	Gokulganga Gaunpalika	3	Bagmati	259	260	519	2	11	13	249	200	449	174	148	322	173	163	336	191	171	362
21	Ramechhap	Khadadevi Gaunpalika	3	Bagmati	330	365	715	12	13	25	215	161	376	179	159	338	177	173	350	202	206	408
21	Ramechhap	Likhu Gaunpalika	3	Bagmati	211	203	414	4	2	6	259	217	476	208	200	408	216	213	429	239	207	446
21	Ramechhap	Manthali Nagarpalika	3	Bagmati	566	594	1160	36	42	78	338	354	692	306	289	595	329	277	606	380	312	692
21	Ramechhap	Ramechhap Nagarpalika	3	Bagmati	301	302	603	5	12	17	253	265	518	235	245	480	229	252	481	229	230	459
21	Ramechhap	Sunapati Gaunpalika	3	Bagmati	203	258	461	12	12	24	177	162	339	143	99	242	149	131	280	132	128	260
21	Ramechhap	Umakunda Gaunpalika	3	Bagmati	208	180	388	1	1	2	228	197	425	158	128	286	153	176	329	193	154	347
21	<b>Ramechhap Total</b>		3		2330	2451	4781	103	117	220	1916	1744	3660	1541	1425	2966	1620	1543	3163	1744	1573	3317
22	Dolakha	Baiteshwor Gaunpalika	3	Bagmati	195	194	389	0	0	0	169	136	305	132	124	256	115	140	255	138	116	254
22	Dolakha	Bhimeshwor Nagarpalika	3	Bagmati	361	382	743	8	7	15	223	222	445	178	169	347	172	197	369	202	160	362
22	Dolakha	Bigu Gaunpalika	3	Bagmati	270	308	578	0	0	0	268	226	494	198	158	356	197	178	375	212	175	387
22	Dolakha	Gaurishankar Gaunpalika	3	Bagmati	310	303	613	0	0	0	240	212	452	184	147	331	182	160	342	198	176	374
22	Dolakha	Jiri Nagarpalika	3	Bagmati	145	140	285	2	1	3	138	142	280	86	91	177	105	83	188	106	100	206
22	Dolakha	Kalinchok Gaunpalika	3	Bagmati	437	457	894	2	1	3	301	323	624	245	225	470	256	242	498	281	235	516
22	Dolakha	Melung Gaunpalika	3	Bagmati	211	184	395	3	1	4	232	218	450	172	160	332	169	122	291	181	127	308
22	Dolakha	Sailing Gaunpalika	3	Bagmati	192	237	429	0	2	2	159	149	308	140	132	272	179	135	314	132	137	269
22	Dolakha	Tamakoshi Gaunpalika	3	Bagmati	217	213	430	0	0	0	166	203	369	150	124	274	163	142	305	141	123	264
22	<b>Dolakha Total</b>		3		2338	2418	4756	15	12	27	1896	1831	3727	1485	1330	2815	1538	1399	2937	1591	1349	2940
23	Sindhupatichok	Balefi Gaunpalika	3	Bagmati	230	258	488	0	0	0	161	160	321	150	165	315	134	157	291	153	170	323
23	Sindhupatichok	Barbise Nagarpalika	3	Bagmati	251	286	537	0	0	0	251	227	478	223	203	426	227	245	472	243	214	457
23	Sindhupatichok	Bhotekoshi Gaunpalika	3	Bagmati	166	163	329	1	1	2	165	142	307	140	116	256	131	120	251	135	124	259
23	Sindhupatichok	Chautara Sangachokgathi Nagarpalika	3	Bagmati	907	1008	1915	84	103	187	496	551	1047	387	383	770	412	397	809	479	472	951
23	Sindhupatichok	Helambu Gaunpalika	3	Bagmati	256	305	561	2	2	4	233	236	469	172	172	344	207	178	385	190	187	377
23	Sindhupatichok	Indravati Gaunpalika	3	Bagmati	275	286	561	9	8	17	332	297	629	291	248	539	290	233	523	322	254	576
23	Sindhupatichok	Jugal Gaunpalika	3	Bagmati	201	231	432	0	0	0	463	431	894	357	301	658	317	289	606	301	333	634
23	Sindhupatichok	Lisankhu Pakhar Gaunpalika	3	Bagmati	119	148	267	0	0	0	80	86	166	59	63	122	63	52	115	74	64	138
23	Sindhupatichok	Melamchi Nagarpalika	3	Bagmati	433	514	947	24	11	35	623	492	1115	409	404	813	438	367	805	445	374	819
23	Sindhupatichok	Panchpokhari Thangpal Gaunpalika	3	Bagmati	378	419	797	85	85	170	269	299	568	270	279	549	272	232	504	247	233	480

## ECE/DPPE and Lower basic to secondary level (Grade 11-12) total enrollment in Community schools by grade, local level and district, 2019-020

Dist_ Code	Dist_ Name	LL_ Name	Province_ Code	Province_ Name	G0 (C-based)			G1			G2			G3			G4					
					Girls	Boys	Total	Girls	Boys	Total	Girls	Boys	Total	Girls	Boys	Total	Girls	Boys	Total			
23	Sindhupalchok	Sunkoshi Gaunpalika	3	Bagmati	204	225	429	2	0	2	118	122	240	126	120	246	128	114	242	118	125	243
23	Sindhupalchok	Tripurasundari Gaunpalika	3	Bagmati	151	135	286	0	1	1	112	118	230	102	116	218	107	113	220	122	106	228
<b>23</b>	<b>Sindhupalchok Total</b>		<b>3</b>		<b>3571</b>	<b>3978</b>	<b>7549</b>	<b>207</b>	<b>211</b>	<b>418</b>	<b>3303</b>	<b>3161</b>	<b>6464</b>	<b>2686</b>	<b>2570</b>	<b>5256</b>	<b>2726</b>	<b>2497</b>	<b>5223</b>	<b>2829</b>	<b>2656</b>	<b>5485</b>
24	Kavrepalanchok	Banepa Nagarpalika	3	Bagmati	302	294	596	4	11	15	197	202	399	173	169	342	173	152	325	188	164	352
24	Kavrepalanchok	Bethanchowk Gaunpalika	3	Bagmati	153	145	298	6	7	13	121	135	256	136	110	246	160	113	273	137	126	263
24	Kavrepalanchok	Bhumlu Gaunpalika	3	Bagmati	89	100	189	20	20	40	165	156	321	115	125	240	119	108	227	117	92	209
24	Kavrepalanchok	Chaurideurali Gaunpalika	3	Bagmati	177	180	357	3	3	6	155	130	285	103	122	225	108	116	224	135	111	246
24	Kavrepalanchok	Dhulikhel Nagarpalika	3	Bagmati	249	262	511	35	47	82	153	154	307	136	146	282	143	168	311	154	140	294
24	Kavrepalanchok	Khanikhola Gaunpalika	3	Bagmati	151	165	316	32	28	60	343	296	639	174	203	377	230	185	415	238	224	462
24	Kavrepalanchok	Mahabharat Gaunpalika	3	Bagmati	252	239	491	24	13	37	380	350	730	293	278	571	295	280	575	292	323	615
24	Kavrepalanchok	Mandandepur Nagarpalika	3	Bagmati	337	380	717	1	0	1	226	212	438	200	204	404	205	216	421	213	194	407
24	Kavrepalanchok	Namobuddha Nagarpalika	3	Bagmati	253	273	526	18	16	34	208	196	404	209	183	392	217	159	376	214	179	393
24	Kavrepalanchok	Panauti Nagarpalika	3	Bagmati	262	315	577	10	11	21	196	186	382	192	156	348	179	194	373	238	198	436
24	Kavrepalanchok	Panchkhal Nagarpalika	3	Bagmati	198	211	409	35	47	82	226	236	462	188	185	373	212	208	420	226	228	454
24	Kavrepalanchok	Roshi Gaunpalika	3	Bagmati	344	379	723	67	53	120	352	279	631	266	219	485	271	233	504	290	234	524
24	Kavrepalanchok	Temal Gaunpalika	3	Bagmati	158	194	352	20	16	36	157	154	311	123	127	250	125	145	270	139	122	261
<b>24</b>	<b>Kavrepalanchok Total</b>		<b>3</b>		<b>2925</b>	<b>3137</b>	<b>6062</b>	<b>275</b>	<b>272</b>	<b>547</b>	<b>2879</b>	<b>2686</b>	<b>5565</b>	<b>2308</b>	<b>2227</b>	<b>4535</b>	<b>2437</b>	<b>2277</b>	<b>4714</b>	<b>2581</b>	<b>2335</b>	<b>4916</b>
25	Lalitpur	Bagmati Gaunpalika	3	Bagmati	242	265	507	28	31	59	160	186	346	148	162	310	158	189	347	174	172	346
25	Lalitpur	Godawari Nagarpalika	3	Bagmati	543	581	1124	18	10	28	341	377	718	295	309	604	324	332	656	345	343	688
25	Lalitpur	Konyosom Gaunpalika	3	Bagmati	168	187	355	6	6	12	113	104	217	111	96	207	92	99	191	105	94	199
25	Lalitpur	Lalitpur Mahanagarpalika	3	Bagmati	660	669	1329	34	32	66	467	455	922	467	517	984	515	498	1013	561	561	1122
25	Lalitpur	Mahaxami Nagarpalika	3	Bagmati	396	416	812	5	1	6	229	227	456	191	253	444	217	232	449	225	238	463
25	Lalitpur	Mahankal Gaunpalika	3	Bagmati	140	180	320	16	18	34	90	92	182	66	74	140	85	78	163	74	79	153
<b>25</b>	<b>Lalitpur Total</b>		<b>3</b>		<b>2149</b>	<b>2298</b>	<b>4447</b>	<b>107</b>	<b>98</b>	<b>205</b>	<b>1400</b>	<b>1441</b>	<b>2841</b>	<b>1278</b>	<b>1411</b>	<b>2689</b>	<b>1391</b>	<b>1428</b>	<b>2819</b>	<b>1484</b>	<b>1487</b>	<b>2971</b>
26	Bhaktapur	Bhaktapur Nagarpalika	3	Bagmati	733	824	1557	7	3	10	334	311	645	303	291	594	285	278	563	274	291	565
26	Bhaktapur	Chagunaryan Nagarpalika	3	Bagmati	564	631	1195	53	80	133	210	226	436	188	233	421	208	224	432	215	192	407
26	Bhaktapur	Madhapur Thimi Nagarpalika	3	Bagmati	186	180	366	4	2	6	186	209	395	166	187	353	160	191	351	214	169	383
26	Bhaktapur	Suryabinayak Nagarpalika	3	Bagmati	394	444	838	28	31	59	222	249	471	189	210	399	192	176	368	192	179	371
<b>26</b>	<b>Bhaktapur Total</b>		<b>3</b>		<b>1877</b>	<b>2079</b>	<b>3956</b>	<b>92</b>	<b>116</b>	<b>208</b>	<b>952</b>	<b>995</b>	<b>1947</b>	<b>846</b>	<b>921</b>	<b>1767</b>	<b>845</b>	<b>869</b>	<b>1714</b>	<b>895</b>	<b>831</b>	<b>1726</b>
27	Katmandu	Budhanikanta Nagarpalika	3	Bagmati	307	417	724	6	17	23	275	276	551	226	297	523	261	265	526	267	304	571

## ECED/IPPE and Lower basic to secondary level (Grade 11-12) total enrollment in Community schools by grade, local level and district, 2019-2020

Dist. Code	Dist. Name	LL Name	Province Code	Province Name	G0 (C-based)						G1			G2			G3			G4		
					G0 Total		Girls	Boys	Total	Girls	Boys	Total	Girls	Boys	Total	Girls	Boys	Total	Girls	Boys	Total	
					Girls	Boys																
27	Kathmandu	Chandragiri Nagarpalika	3	Bagmati	578	626	1204	113	134	247	460	433	893	384	325	709	353	356	709	381	369	750
27	Kathmandu	Dakshinkali Nagarpalika	3	Bagmati	258	452	710	10	11	21	107	214	321	104	199	303	147	176	323	150	197	347
27	Kathmandu	Gokameshwor Nagarpalika	3	Bagmati	256	259	515	10	9	19	253	263	516	243	266	509	310	290	600	314	298	612
27	Kathmandu	Kageshwori Manahara Nagarpalika	3	Bagmati	314	272	586	44	34	78	313	221	534	324	253	577	287	232	519	303	265	568
27	Kathmandu	Kathmandu Mahanagarpalika	3	Bagmati	1671	1935	3606	117	122	239	1285	1388	2673	1260	1290	2550	1387	1312	2699	1438	1452	2890
27	Kathmandu	Kirtipur Nagarpalika	3	Bagmati	167	165	332	4	2	6	126	137	263	141	120	261	148	158	306	137	153	290
27	Kathmandu	Nagarjun Nagarpalika	3	Bagmati	257	296	553	26	56	82	196	221	417	184	192	376	227	206	433	214	219	433
27	Kathmandu	Shankharapur Nagarpalika	3	Bagmati	245	218	463	9	5	14	151	128	279	122	132	254	120	128	248	134	131	265
27	Kathmandu	Tarkeshwor Nagarpalika	3	Bagmati	388	457	845	57	57	114	320	348	668	291	316	607	274	313	587	348	327	675
27	Kathmandu	Tokha Nagarpalika	3	Bagmati	209	233	442	79	90	169	245	153	398	163	160	323	287	156	443	189	187	376
27	<b>Kathmandu Total</b>		3		4650	5330	9980	475	537	1012	3731	3782	7513	3442	3550	6992	3801	3592	7393	3875	3902	7777
28	Nuwakot	Beikotgadi Nagarpalika	3	Bagmati	512	548	1060	30	29	59	425	413	838	394	400	794	437	399	836	444	368	812
28	Nuwakot	Bidur Nagarpalika	3	Bagmati	909	1008	1917	19	32	51	356	387	743	417	347	764	421	346	767	421	372	793
28	Nuwakot	Dupcheshwar Gaunpalika	3	Bagmati	289	273	562	14	13	27	520	478	998	347	381	728	339	342	681	333	245	578
28	Nuwakot	Kakani Gaunpalika	3	Bagmati	403	462	865	1	0	1	342	294	636	266	229	495	231	260	491	296	214	510
28	Nuwakot	Kispang Gaunpalika	3	Bagmati	158	174	332	0	0	0	111	91	202	87	92	179	99	104	203	117	72	189
28	Nuwakot	Likhu Gaunpalika	3	Bagmati	159	144	303	3	1	4	124	111	235	107	105	212	115	102	217	141	124	265
28	Nuwakot	Meghang Gaunpalika	3	Bagmati	250	225	475	1	0	1	117	130	247	154	133	287	166	131	297	175	141	316
28	Nuwakot	Panchakanya Gaunpalika	3	Bagmati	153	203	356	6	5	11	177	156	333	145	130	275	148	117	265	141	131	272
28	Nuwakot	Shivapuri Gaunpalika	3	Bagmati	285	259	544	32	32	64	256	220	476	213	172	385	185	194	379	205	194	399
28	Nuwakot	Suryagadhi Gaunpalika	3	Bagmati	272	276	548	0	0	0	266	231	497	262	206	468	228	161	389	224	160	384
28	Nuwakot	Tadi Gaunpalika	3	Bagmati	190	221	411	0	0	0	310	241	551	248	177	425	221	168	389	188	163	351
28	Nuwakot	Tarkeshwar Gaunpalika	3	Bagmati	207	234	441	0	1	1	172	188	360	148	129	277	152	117	269	137	124	261
28	<b>Nuwakot Total</b>		3		3787	4027	7814	106	113	219	3176	2940	6116	2788	2501	5289	2742	2441	5183	2822	2308	5130
29	Rasuwa	Gosakunda Gaunpalika	3	Bagmati	61	78	139	0	0	0	59	36	95	37	30	67	42	32	74	35	36	71
29	Rasuwa	Kalika Gaunpalika	3	Bagmati	139	141	280	0	0	0	100	84	184	60	71	131	97	95	192	64	79	143
29	Rasuwa	Naukunda Gaunpalika	3	Bagmati	133	136	269	1	0	1	181	180	361	172	156	328	146	137	283	173	149	322
29	Rasuwa	Parbatikunda Gaunpalika	3	Bagmati	100	98	198	1	1	2	40	52	92	44	41	85	41	41	82	34	31	65
29	Rasuwa	Uttargaya Gaunpalika	3	Bagmati	104	85	189	0	0	0	91	73	164	75	61	136	56	64	120	59	68	127
29	<b>Rasuwa Total</b>		3		537	538	1075	2	1	3	471	425	896	388	359	747	382	369	751	365	363	728
30	Dhading	Benihat Rorang Gaunpalika	3	Bagmati	569	551	1120	31	37	68	620	659	1279	464	544	1008	493	410	903	394	412	806
30	Dhading	Dhumbesi Nagarpalika	3	Bagmati	251	242	493	8	12	20	194	172	366	178	173	351	184	189	373	186	173	359
30	Dhading	Gajuri Gaunpalika	3	Bagmati	312	329	641	6	6	12	375	454	829	329	345	674	356	305	661	295	312	627
30	Dhading	Gaichi Gaunpalika	3	Bagmati	215	236	451	7	4	11	237	235	472	202	209	411	226	196	422	197	212	409
30	Dhading	Gangjamuna Gaunpalika	3	Bagmati	235	246	481	2	9	11	208	209	417	151	179	330	164	186	350	189	187	376
30	Dhading	Jwalamukhi Gaunpalika	3	Bagmati	293	345	638	10	7	17	211	244	455	214	197	411	232	204	436	223	198	421
30	Dhading	Khanyabash Gaunpalika	3	Bagmati	159	177	336	0	2	2	106	119	225	119	102	221	141	117	258	132	132	264

## ECED/IPPE and Lower basic to secondary level (Grade 11-12) total enrollment in Community schools by grade, local level and district, 2019-020

Dist. Code	Dist. Name	LL_Name	Province Code	Province Name	GO Total			G0 (C-based)			G1			G2			G3			G4		
					Girls	Boys	Total	Girls	Boys	Total	Girls	Boys	Total	Girls	Boys	Total	Girls	Boys	Total	Girls	Boys	Total
30	Dhading	Netrawati Gaunpalika	3	Bagmati	173	199	372	11	15	26	91	102	193	88	92	180	90	91	181	83	85	168
30	Dhading	Milkantaha Nagarpalika	3	Bagmati	633	672	1305	16	20	36	545	528	1073	483	448	931	534	475	1009	534	467	1001
30	Dhading	Rubi Valley Gaunpalika	3	Bagmati	186	212	398	0	0	0	171	133	304	147	124	271	130	118	248	117	138	255
30	Dhading	Siddhalek Gaunpalika	3	Bagmati	344	309	653	0	4	4	204	166	370	165	177	342	161	191	352	174	183	357
30	Dhading	Thakre Gaunpalika	3	Bagmati	313	361	674	0	0	0	327	348	675	280	296	576	286	286	576	317	297	614
30	Dhading	Tripurasundari Gaunpalika	3	Bagmati	211	259	470	25	35	60	147	165	312	135	163	298	147	136	283	171	178	349
30	<b>Dhading Total</b>		3		3894	4138	8032	116	151	267	3436	3524	6970	2955	3049	6004	3149	2903	6052	3012	2994	6006
31	Makwanpur	Bagmati Gaunpalika	3	Bagmati	395	439	834	7	8	15	566	579	1145	472	430	902	420	394	814	486	402	888
31	Makwanpur	Bakaiya Gaunpalika	3	Bagmati	651	623	1274	55	49	104	778	842	1620	710	579	1289	663	606	1269	661	580	1241
31	Makwanpur	Bhimphedi Gaunpalika	3	Bagmati	242	250	492	5	4	9	225	257	482	199	214	413	205	223	428	226	236	462
31	Makwanpur	Hetauda Upamahanagarpalika	3	Bagmati	1117	1123	2240	19	11	30	951	952	1903	935	998	1933	998	1003	2001	1011	1045	2056
31	Makwanpur	Indrasarwar Gaunpalika	3	Bagmati	175	163	338	6	5	11	176	166	342	141	137	278	141	105	246	148	122	270
31	Makwanpur	Kailash Gaunpalika	3	Bagmati	373	406	779	24	13	37	467	536	1003	429	433	862	443	402	845	379	351	730
31	Makwanpur	Makawanpurgadhi Gaunpalika	3	Bagmati	387	375	762	9	5	14	316	372	688	267	327	594	286	279	565	323	276	599
31	Makwanpur	Manahani Gaunpalika	3	Bagmati	358	314	672	0	0	0	445	434	879	441	435	876	431	398	829	447	482	929
31	Makwanpur	Raksirang Gaunpalika	3	Bagmati	414	382	796	17	24	41	570	666	1236	444	496	940	441	467	908	423	383	806
31	Makwanpur	Thaha Nagarpalika	3	Bagmati	314	342	656	2	1	3	371	343	714	293	273	566	377	298	675	322	328	650
31	<b>Makwanpur Total</b>		3		4426	4417	8843	144	120	264	4865	5147	10012	4331	4322	8653	4405	4175	8580	4426	4205	8631
35	Chitawan	Bhratpur Mahanagarpalika	3	Begmati	2049	2186	4235	13	16	29	1291	1446	2737	1142	1216	2358	1280	1243	2523	1386	1292	2678
35	Chitawan	Ichchhyakamana Gaunpalika	3	Begmati	429	421	850	7	5	12	377	386	763	370	353	723	322	333	655	322	327	649
35	Chitawan	Kailika Nagarpalika	3	Begmati	696	897	1593	1	0	1	354	359	713	285	353	638	374	340	714	344	374	718
35	Chitawan	Khairahani Nagarpalika	3	Begmati	480	282	762	0	0	0	112	102	214	106	-31	75	80	52	132	76	-27	49
35	Chitawan	Madi Nagarpalika	3	Begmati	941	1205	2146	1	0	1	731	795	1526	721	736	1457	703	788	1491	690	746	1436
35	Chitawan	Rapti Nagarpalika	3	Begmati	948	1186	2134	1	0	1	519	610	1129	539	634	1173	543	610	1153	565	609	1174
35	Chitawan	Rathnagar Nagarpalika	3	Begmati	-27	-176	-203	-1	0	-1	163	59	222	30	-64	-34	39	-131	-92	76	-76	0
35	<b>Chitawan Total</b>		3		5516	6001	11517	22	21	43	3547	3757	7304	3193	3197	6390	3341	3235	6576	3459	3245	6704
	<b>Grand Total</b>				275835	279240	555075	12532	12472	25004	309542	287451	596993	260207	233928	494135	252912	221091	474003	248092	216290	464382
	<b>Begmati Total</b>		3		41,163	44,120	85,283	1,675	1,788	3,463	36,182	36,147	72,329	30,905	30,231	61,136	31,824	30,014	61,838	32,464	30,544	63,008



## ECED/PPE and Lower basic to secondary level (Grade 11-12) total enrollment in Community schools by grade, local level and district, 2019-2020

Dist. Code	Dist. Name	LL_Name	Province Code	Province Name	G5			G6			G7			G8			G6-8					
					Girls	Boys	Total	Girls	Boys	Total	Girls	Boys	Total	Girls	Boys	Total	Girls	Boys	Total			
20	Sindhuli	Dudhuli Nagarpalika	3	Bagmati	760	728	1488	4283	3974	8257	742	678	1420	750	616	1366	787	708	1495	2002	4281	
20	Sindhuli	Changlekh Gaunpalika	3	Bagmati	175	172	347	1010	1021	2031	183	153	336	169	141	310	163	173	336	467	982	
20	Sindhuli	Golanjor Gaunpalika	3	Bagmati	228	218	446	1271	1333	2604	285	185	470	223	209	432	256	219	475	764	1377	
20	Sindhuli	Heriharapugachi Gaunpalika	3	Bagmati	441	349	790	2306	2148	4454	356	340	696	265	265	530	251	257	508	862	1734	
20	Sindhuli	Kamalamai Nagarpalika	3	Bagmati	523	510	1033	2614	2415	5029	607	489	1096	592	493	1085	685	634	1319	1884	3500	
20	Sindhuli	Marin Gaunpalika	3	Bagmati	353	376	729	2056	2125	4181	362	334	696	306	290	596	328	285	613	996	1905	
20	Sindhuli	Phikkal Gaunpalika	3	Bagmati	278	279	557	1566	1507	3073	295	252	547	269	237	506	275	234	509	839	1562	
20	Sindhuli	Sunkoshi Gaunpalika	3	Bagmati	226	208	434	1113	1153	2266	236	212	448	249	195	444	236	203	439	721	1331	
20	Sindhuli	Tinpatan Gaunpalika	3	Bagmati	457	434	891	2324	2253	4577	479	437	916	505	445	950	507	488	995	1491	2861	
20	<b>Sindhuli Total</b>		3		3441	3274	6715	18543	17929	36472	3545	3080	6625	3328	2891	6219	3488	3201	6689	10361	19533	
21	Ramechhap	Doramba Gaunpalika	3	Bagmati	165	192	357	872	860	1732	186	169	355	241	184	425	243	220	463	670	573	1243
21	Ramechhap	Gokulnaga Gaunpalika	3	Bagmati	174	177	351	961	859	1820	182	197	379	219	191	410	268	239	507	669	627	1296
21	Ramechhap	Khadadevi Gaunpalika	3	Bagmati	204	179	383	977	878	1855	231	184	415	237	198	435	229	234	463	697	616	1313
21	Ramechhap	Likhu Gaunpalika	3	Bagmati	230	215	445	1152	1052	2204	255	239	494	267	259	526	296	251	547	818	749	1567
21	Ramechhap	Manthali Nagarpalika	3	Bagmati	412	356	768	1765	1588	3353	459	397	856	470	425	895	447	405	852	1376	1227	2603
21	Ramechhap	Ramechhap Nagarpalika	3	Bagmati	270	272	542	1216	1264	2480	273	265	538	307	267	574	328	276	604	908	808	1716
21	Ramechhap	Sunapati Gaunpalika	3	Bagmati	157	151	308	758	671	1429	128	151	279	161	142	303	161	149	310	450	442	892
21	Ramechhap	Umakunda Gaunpalika	3	Bagmati	160	189	349	892	844	1736	174	188	362	200	154	354	208	174	380	580	516	1096
21	<b>Ramechhap Total</b>		3		1772	1731	3503	8593	8016	16609	1888	1790	3678	2102	1820	3922	2178	1948	4126	6168	5568	11726
22	Dolakha	Beiteshor Gaunpalika	3	Bagmati	130	152	282	684	668	1352	169	176	345	189	166	355	190	227	417	548	569	1117
22	Dolakha	Bhimeshor Nagarpalika	3	Bagmati	216	193	409	991	941	1932	254	200	454	281	207	488	294	260	554	829	667	1496
22	Dolakha	Bigu Gaunpalika	3	Bagmati	201	200	401	1076	937	2013	222	194	416	218	179	397	214	164	378	654	537	1191
22	Dolakha	Gaurshankar Gaunpalika	3	Bagmati	166	172	338	970	867	1837	187	182	369	173	154	327	158	139	297	518	475	993
22	Dolakha	Jiri Nagarpalika	3	Bagmati	105	106	211	540	522	1062	141	116	257	135	111	246	165	123	288	441	350	791
22	Dolakha	Kalnichok Gaunpalika	3	Bagmati	256	243	499	1359	1268	2627	260	275	535	267	219	486	277	231	508	804	725	1529
22	Dolakha	Melung Gaunpalika	3	Bagmati	174	161	335	928	788	1716	196	171	367	210	158	368	240	190	430	646	519	1165
22	Dolakha	Sailung Gaunpalika	3	Bagmati	171	135	306	781	688	1469	178	173	351	231	148	379	191	168	359	600	489	1089
22	Dolakha	Tamakoshi Gaunpalika	3	Bagmati	134	119	253	754	711	1465	171	138	309	186	167	353	173	172	345	530	477	1007
22	<b>Dolakha Total</b>		3		1553	1481	3034	8063	7390	15453	1778	1625	3403	1890	1509	3399	1902	1674	3576	5570	4808	10378
23	Sindhupalchok	Balefi Gaunpalika	3	Bagmati	146	145	291	744	797	1541	175	178	353	199	135	334	227	168	395	601	481	1082
23	Sindhupalchok	Bairahise Nagarpalika	3	Bagmati	214	219	433	1158	1108	2266	245	230	475	213	200	413	189	226	415	647	656	1303
23	Sindhupalchok	Bhotokoshi Gaunpalika	3	Bagmati	119	106	225	690	608	1298	132	123	255	129	123	252	149	103	252	410	349	759
23	Sindhupalchok	Chautara Sangachokgadhi Nagarpalika	3	Bagmati	415	403	818	2189	2206	4395	412	359	771	458	412	870	468	385	853	1338	1156	2494
23	Sindhupalchok	Helambu Gaunpalika	3	Bagmati	182	162	344	984	935	1919	192	173	365	178	149	327	223	130	353	593	452	1045
23	Sindhupalchok	Indrawoti Gaunpalika	3	Bagmati	263	279	542	1498	1311	2809	285	267	552	306	263	569	316	243	559	907	773	1680
23	Sindhupalchok	Jugal Gaunpalika	3	Bagmati	318	256	574	1756	1610	3366	263	263	526	257	192	449	237	199	436	757	654	1411
23	Sindhupalchok	Lisankhu Pakhar Gaunpalika	3	Bagmati	63	58	121	339	323	662	101	95	196	88	102	190	137	91	228	326	288	614
23	Sindhupalchok	Melamchi Nagarpalika	3	Bagmati	443	387	830	2358	2024	4382	447	368	815	497	357	854	528	445	973	1472	1170	2642
23	Sindhupalchok	Penchokhari Thangpal Gaunpalika	3	Bagmati	230	218	448	1288	1261	2549	242	472	712	241	193	434	201	167	368	672	602	1274
23	Sindhupalchok	Sunkoshi Gaunpalika	3	Bagmati	142	146	288	632	627	1259	131	116	247	143	138	281	164	124	288	438	378	816
23	Sindhupalchok	Tripurasundari Gaunpalika	3	Bagmati	100	91	191	543	544	1087	124	95	219	120	91	211	97	100	197	341	286	627
23	<b>Sindhupalchok Total</b>		3		2635	2470	5105	14179	13354	27533	2737	2509	5246	2829	2355	5184	2936	2381	5317	8502	7245	15747

## ECED/PPE and Lower basic to secondary level (Grade 11-12) total enrollment in Community schools by grade, local level and district, 2019-020

Dist. Code	Dist_Name	LL_Name	Province Code	Province Name	G5		G1-5		G6		G7		G8		G6-8						
					Girls	Boys	Total	Girls	Boys	Total	Girls	Boys	Total	Girls	Boys	Total					
24	Kavrepalanchok	Banepa Nagarpalika	3	Bagmati	200	183	383	870	1801	172	186	358	212	193	405	266	202	468	650	581	1231
24	Kavrepalanchok	Bethanchowk Gaunpalika	3	Bagmati	135	131	266	615	1304	158	135	293	173	125	298	152	147	299	483	407	890
24	Kavrepalanchok	Bhumli Gaunpalika	3	Bagmati	132	92	224	648	1221	133	126	259	118	107	225	138	131	269	389	364	753
24	Kavrepalanchok	Chaurideurali Gaunpalika	3	Bagmati	133	125	258	634	1238	142	162	304	173	167	340	218	207	425	533	536	1069
24	Kavrepalanchok	Drukhiel Nagarpalika	3	Bagmati	159	162	321	745	1515	182	156	338	175	212	387	237	178	415	594	546	1140
24	Kavrepalanchok	Khanikhola Gaunpalika	3	Bagmati	238	219	457	1223	2350	210	216	426	225	168	393	175	164	339	610	548	1158
24	Kavrepalanchok	Mahabharat Gaunpalika	3	Bagmati	315	297	612	1575	3103	287	247	534	250	221	471	241	253	494	778	721	1499
24	Kavrepalanchok	Mandandepur Nagarpalika	3	Bagmati	222	212	434	1066	2104	251	214	465	258	214	472	304	218	522	813	646	1459
24	Kavrepalanchok	Namobuddha Nagarpalika	3	Bagmati	181	182	363	1029	1928	193	177	370	167	139	306	206	148	354	566	464	1030
24	Kavrepalanchok	Panauti Nagarpalika	3	Bagmati	212	191	403	1017	1942	237	214	451	267	206	473	332	277	609	836	697	1533
24	Kavrepalanchok	Panchkhal Nagarpalika	3	Bagmati	212	230	442	1064	2151	278	220	498	280	241	521	303	275	578	861	736	1597
24	Kavrepalanchok	Roshi Gaunpalika	3	Bagmati	317	232	549	1496	2693	324	269	593	336	283	619	354	303	657	1014	855	1869
24	Kavrepalanchok	Temal Gaunpalika	3	Bagmati	137	131	268	681	1360	161	137	298	164	155	319	187	149	336	512	441	953
24	<b>Kavrepalanchok Total</b>		3		2593	2387	4980	12798	24710	2728	2459	5187	2798	2431	5229	3113	2652	5765	8639	7542	16181
25	Lalitpur	Bagmati Gaunpalika	3	Bagmati	168	148	316	808	1665	154	150	304	167	152	319	177	144	321	498	446	944
25	Lalitpur	Godawari Nagarpalika	3	Bagmati	359	353	712	1664	3378	341	386	727	367	333	700	416	375	791	1124	1094	2218
25	Lalitpur	Konjyosom Gaunpalika	3	Bagmati	91	94	185	512	999	87	86	173	121	83	204	106	78	184	314	247	561
25	Lalitpur	Lalitpur Mahanagarpalika	3	Bagmati	519	580	1099	2529	5140	662	638	1300	648	623	1271	707	717	1424	2017	1978	3995
25	Lalitpur	Mahalaxmi Nagarpalika	3	Bagmati	241	220	461	1103	2273	238	255	493	258	220	478	256	241	497	752	716	1468
25	Lalitpur	Mahanikal Gaunpalika	3	Bagmati	72	87	159	387	797	96	90	186	94	76	170	85	76	161	275	242	517
25	<b>Lalitpur Total</b>		3		1450	1482	2932	7003	14252	1578	1605	3183	1655	1487	3142	1747	1631	3378	4980	4723	9703
26	Bhaktapur	Bhaktapur Nagarpalika	3	Bagmati	291	258	549	1487	2916	298	299	597	345	351	696	412	363	775	1055	1013	2068
26	Bhaktapur	Chegunarayan Nagarpalika	3	Bagmati	196	191	387	1017	2083	208	195	403	250	196	446	220	216	436	678	607	1285
26	Bhaktapur	Madhapur Thimi Nagarpalika	3	Bagmati	228	189	417	954	1899	227	186	413	230	170	400	213	177	390	670	533	1203
26	Bhaktapur	Suryabinayak Nagarpalika	3	Bagmati	179	180	359	974	1968	157	173	330	177	159	336	193	140	333	527	472	999
26	<b>Bhaktapur Total</b>		3		894	818	1712	4432	8866	890	863	1743	1002	876	1878	1038	896	1934	2930	2625	5555
27	Kathmandu	Budhanilkantha Nagarpalika	3	Bagmati	286	310	596	1315	1452	304	280	584	273	352	625	354	354	708	931	986	1917
27	Kathmandu	Chandragiri Nagarpalika	3	Bagmati	404	363	767	1982	3828	417	386	803	472	417	889	459	408	867	1348	1211	2559
27	Kathmandu	Dekshinkali Nagarpalika	3	Bagmati	155	170	325	663	1619	156	177	333	145	165	310	145	166	311	446	508	954
27	Kathmandu	Gokarneshwor Nagarpalika	3	Bagmati	343	297	640	1463	2877	293	266	559	326	265	591	323	257	580	942	788	1730
27	Kathmandu	Kageshwor Manahara Nagarpalika	3	Bagmati	335	257	592	1562	2790	314	270	584	323	272	595	374	318	692	1011	860	1871
27	Kathmandu	Kathmandu Mahanagarpalika	3	Bagmati	1647	1521	3168	7017	13980	1692	1684	3376	2016	2030	4046	2340	2389	4729	6048	6103	12151

## ECED/PPE and Lower basic to secondary level (Grade 11-12) total enrollment in Community schools by grade, local level and district, 2019-020

Dist. Code	Dist. Name	LL_Name	Province Code	Province Name	G5			G1-5			G6			G7			G8			G6-8		
					Girls	Boys	Total	Girls	Boys	Total	Girls	Boys	Total	Girls	Boys	Total	Girls	Boys	Total	Girls	Boys	Total
27	Kathmandu	Kirtipur Nagarपालिका	3	Bagmati	167	179	346	719	747	1466	164	174	338	172	234	406	250	273	523	586	681	1267
27	Kathmandu	Nagarjun Nagarपालिका	3	Bagmati	233	220	453	1054	1058	2112	249	195	444	225	221	446	247	207	454	721	623	1344
27	Kathmandu	Shankharapur Nagarपालिका	3	Bagmati	137	111	248	664	630	1294	146	151	297	159	134	293	165	133	298	470	418	888
27	Kathmandu	Tarkeshwor Nagarपालिका	3	Bagmati	324	370	694	1557	1674	3231	343	389	732	392	419	811	424	356	780	1159	1164	2323
27	Kathmandu	Tokha Nagarपालिका	3	Bagmati	275	205	480	1159	861	2020	251	186	437	279	226	505	304	249	553	834	661	1495
27	<b>Kathmandu Total</b>		3		4306	4003	8309	19155	18829	37984	4329	4158	8487	4782	4735	9517	5385	5110	10495	14496	14003	28499
28	Nuwakot	Belkotgadhi Nagarपालिका	3	Bagmati	396	419	815	2096	1999	4095	481	427	908	509	413	922	472	367	839	1462	1207	2669
28	Nuwakot	Bidur Nagarपालिका	3	Bagmati	425	391	816	2040	1843	3883	485	376	861	432	452	884	488	435	923	1405	1263	2668
28	Nuwakot	Dupcheshwar Gaunपालिका	3	Bagmati	280	263	543	1819	1709	3528	257	232	489	267	248	515	255	222	477	779	702	1481
28	Nuwakot	Kakani Gaunपालिका	3	Bagmati	258	247	505	1393	1244	2637	270	271	541	253	201	454	258	211	469	781	683	1464
28	Nuwakot	Kispang Gaunपालिका	3	Bagmati	101	99	200	515	458	973	115	117	232	132	120	252	175	134	309	422	371	793
28	Nuwakot	Likhu Gaunपालिका	3	Bagmati	119	101	220	606	543	1149	117	86	203	129	92	221	133	115	248	379	293	672
28	Nuwakot	Meghang Gaunपालिका	3	Bagmati	136	131	267	748	666	1414	143	147	290	179	127	306	170	133	303	492	407	899
28	Nuwakot	Panchakanya Gaunपालिका	3	Bagmati	101	107	208	712	641	1353	119	109	228	116	132	248	132	120	252	367	361	728
28	Nuwakot	Shivapuri Gaunपालिका	3	Bagmati	183	201	384	1042	981	2023	192	168	360	182	156	338	185	132	317	559	456	1015
28	Nuwakot	Suryagadhi Gaunपालिका	3	Bagmati	201	159	360	1181	917	2098	201	177	378	177	139	316	188	123	311	566	439	1005
28	Nuwakot	Tadi Gaunपालिका	3	Bagmati	168	167	335	1135	916	2051	158	158	316	189	152	341	149	137	286	496	447	943
28	Nuwakot	Tarkeshwar Gaunपालिका	3	Bagmati	134	149	283	743	707	1450	166	145	311	151	140	291	165	128	293	482	413	895
28	<b>Nuwakot Total</b>		3		2502	2434	4936	14030	12624	26654	2704	2413	5117	2716	2372	5088	2770	2257	5027	8190	7042	15232
29	Rasuwa	Gosaikunda Gaunपालिका	3	Bagmati	30	46	76	203	180	383	43	43	86	51	49	100	65	65	130	159	157	316
29	Rasuwa	Kalika Gaunपालिका	3	Bagmati	88	74	162	409	403	812	92	80	172	127	80	207	118	116	234	337	276	613
29	Rasuwa	Naukunda Gaunपालिका	3	Bagmati	151	149	300	823	771	1594	164	142	306	150	105	255	137	127	264	451	374	825
29	Rasuwa	Parbatikunda Gaunपालिका	3	Bagmati	28	27	55	187	192	379	24	29	53	36	26	62	42	25	67	102	80	182
29	Rasuwa	Ultargaya Gaunपालिका	3	Bagmati	57	45	102	338	311	649	57	51	108	42	64	106	72	62	134	171	177	348
29	<b>Rasuwa Total</b>		3		354	341	695	1960	1857	3817	380	345	725	406	324	730	434	395	829	1220	1064	2284
30	Dhading	Benghat Rorang Gaunपालिका	3	Bagmati	347	315	662	2318	2340	4658	292	275	567	316	266	582	301	215	516	909	756	1665
30	Dhading	Dhulibesi Nagarपालिका	3	Bagmati	167	158	325	909	865	1774	199	168	367	237	154	391	225	195	420	661	517	1178
30	Dhading	Gajuri Gaunपालिका	3	Bagmati	327	286	613	1682	1722	3404	273	265	538	283	225	508	278	223	501	834	713	1547
30	Dhading	Galchi Gaunपालिका	3	Bagmati	243	228	471	1105	1080	2185	194	172	366	222	190	412	247	154	401	663	516	1179
30	Dhading	Gangamuna Gaunपालिका	3	Bagmati	183	191	374	895	952	1847	216	219	435	185	234	419	235	191	426	636	644	1280
30	Dhading	Jwatamukhi Gaunपालिका	3	Bagmati	218	216	434	1098	1059	2157	239	228	467	244	283	527	373	322	695	856	833	1689
30	Dhading	Khanyabash Gaunपालिका	3	Bagmati	133	125	258	631	595	1226	151	134	285	167	139	306	149	135	284	467	408	875
30	Dhading	Netrawati Gaunपालिका	3	Bagmati	118	104	222	471	473	944	97	79	176	116	121	237	134	152	286	347	352	699
30	Dhading	Nilkantaha Nagarपालिका	3	Bagmati	532	513	1045	2628	2431	5059	588	572	1160	620	579	1199	744	618	1362	1952	1769	3721
30	Dhading	Rubi Valley Gaunपालिका	3	Bagmati	111	107	218	676	620	1296	87	93	180	77	92	169	79	72	151	243	257	500
30	Dhading	Siddhalek Gaunपालिका	3	Bagmati	163	205	368	867	922	1789	178	211	389	244	208	452	239	228	467	661	647	1308
30	Dhading	Thakre Gaunपालिका	3	Bagmati	292	310	602	1506	1537	3043	306	317	623	341	289	630	377	293	670	1024	899	1923
30	Dhading	Tripurasundari Gaunपालिका	3	Bagmati	188	172	360	788	814	1602	208	197	405	235	191	426	242	232	474	685	620	1305
30	<b>Dhading Total</b>		3		3022	2930	5952	15574	15410	30984	3028	2930	5958	3287	2971	6258	3623	3030	6653	9938	8931	18869
31	Makwanpur	Bagmati Gaunपालिका	3	Bagmati	423	430	853	2367	2235	4602	399	307	706	374	337	711	366	311	677	1139	955	2094
31	Makwanpur	Bakaya Gaunपालिका	3	Bagmati	549	577	1126	3361	3184	6545	484	484	968	462	406	868	374	288	662	1320	1178	2498
31	Makwanpur	Bhimphedi Gaunपालिका	3	Bagmati	232	191	423	1087	1121	2208	218	207	425	230	205	435	222	209	431	670	621	1291

## ECED/PEE and Lower basic to secondary level (Grade 11-12) total enrollment in Community schools by grade, local level and district, 2019-020

Dist. Code	Dist_Name	LL_Name	Province Code	Province Name	G5			G1-5			G6			G7			G8			G6-8		
					Girls	Boys	Total	Girls	Boys	Total	Girls	Boys	Total	Girls	Boys	Total	Girls	Boys	Total	Girls	Boys	Total
31	Makwanpur	Hetauda Upamahaganarpalika	3	Bagmati	1037	1054	2091	4932	5052	9984	1169	1187	2356	1214	1110	2324	1326	1266	2592	3709	3563	7272
31	Makwanpur	Indrasarowar Gaunpalika	3	Bagmati	121	128	249	727	658	1385	132	113	245	135	128	263	125	118	243	392	359	751
31	Makwanpur	Kailash Gaunpalika	3	Bagmati	331	276	607	2049	1998	4047	281	262	543	244	195	439	201	141	342	726	598	1324
31	Makwanpur	Makwanpurgedhi Gaunpalika	3	Bagmati	279	270	549	1471	1524	2995	249	231	480	264	203	467	247	186	433	760	620	1380
31	Makwanpur	Manahari Gaunpalika	3	Bagmati	480	462	942	2244	2211	4455	512	473	985	497	356	853	526	357	883	1535	1186	2721
31	Makwanpur	Raksirang Gaunpalika	3	Bagmati	375	340	715	2253	2352	4605	350	251	601	306	207	513	262	174	436	918	632	1550
31	Makwanpur	Thaha Nagarpalika	3	Bagmati	325	340	665	1688	1582	3270	367	329	696	392	301	693	365	290	655	1124	920	2044
31	<b>Makwanpur Total</b>		3		4152	4068	8220	22179	21917	44096	4161	3844	8005	4118	3448	7566	4014	3340	7354	12293	10632	22925
35	Chitawan	Bharatpur Mahanagarpalika	3	Bagmati	1391	1321	2712	6490	6518	13008	1591	1480	3071	1750	1527	3277	1869	1695	3564	5210	4702	9912
35	Chitawan	Ichchiyakamana Gaunpalika	3	Bagmati	250	240	490	1641	1639	3280	288	258	546	274	195	469	234	201	435	796	654	1450
35	Chitawan	Kalka Nagarpalika	3	Bagmati	365	369	734	1722	1795	3517	446	508	954	408	550	958	469	459	928	1323	1517	2840
35	Chitawan	Khairahani Nagarpalika	3	Bagmati	87	26	113	461	122	583	43	-47	-4	130	-34	96	74	-65	9	247	-146	101
35	Chitawan	Medi Nagarpalika	3	Bagmati	629	628	1257	3474	3693	7167	527	572	1099	532	490	1022	528	556	1084	1587	1618	3205
35	Chitawan	Rapti Nagarpalika	3	Bagmati	468	633	1101	2634	3096	5730	615	670	1285	616	726	1342	655	648	1303	1886	2044	3930
35	Chitawan	Ratnagar Nagarpalika	3	Bagmati	65	-99	-34	373	-311	62	28	-100	-72	95	-105	-10	164	-31	133	287	-236	51
35	<b>Chitawan Total</b>		3		3255	3118	6373	16795	16552	33347	3538	3341	6879	3805	3349	7154	3993	3463	7456	11336	10153	21489
	<b>Grand Total</b>				245678	213195	458873	1316431	1171955	2488386	227047	202540	429587	230347	201377	431724	241279	215663	456942	698673	619580	1318253
	<b>Bagmati Total</b>			3	31,929	30,537	62,466	163,304	157,473	320,777	33,284	30,952	64,236	34,718	30,568	65,286	36,621	31,378	68,599	104,623	93,498	198,121

## ECED/PPE and Lower basic to secondary level (Grade 11-12) total enrollment in Community schools by grade, local level and district, 2019-020

Dist. Code	Dist_Name	LL_Name	Province_Code	Province_Name	G9			G10			G9-10			G11			G12			G11-12		
					Girls	Boys	Total	Girls	Boys	Total	Girls	Boys	Total	Girls	Boys	Total	Girls	Boys	Total	Girls	Boys	Total
20	Sindhuli	Dudhuli Nagarpalika	3	Begmati	722	621	1343	699	570	1269	1421	1191	2612	385	392	777	376	351	727	761	743	1504
20	Sindhuli	Ghanglekh Gaunpalika	3	Begmati	117	107	224	138	112	250	255	219	474	36	64	100	45	75	120	81	139	220
20	Sindhuli	Golanjor Gaunpalika	3	Begmati	260	210	470	224	172	396	484	382	866	126	71	197	97	84	181	223	155	378
20	Sindhuli	Hariharpurgadhi Gaunpalika	3	Begmati	200	181	381	221	152	373	421	333	754	50	46	96	69	46	115	119	92	211
20	Sindhuli	Kamalmai Nagarpalika	3	Begmati	601	526	1127	631	498	1129	1232	1024	2256	502	389	891	581	404	985	1083	793	1876
20	Sindhuli	Marin Gaunpalika	3	Begmati	239	195	434	225	163	388	464	358	822	76	127	203	88	68	156	164	195	359
20	Sindhuli	Phikkal Gaunpalika	3	Begmati	279	217	496	241	185	426	520	402	922	123	95	218	141	67	208	264	162	426
20	Sindhuli	Sunkoshi Gaunpalika	3	Begmati	260	211	471	220	191	411	480	402	882	137	83	220	141	85	226	278	168	446
20	Sindhuli	Tinpatan Gaunpalika	3	Begmati	543	426	969	517	432	949	1060	858	1918	279	235	514	208	220	428	487	455	942
20	<b>Sindhuli Total</b>		3		3221	2694	5915	3116	2475	5591	6337	5169	11506	1714	1502	3216	1746	1400	3146	3460	2902	6362
21	Ramechhap	Doramba Gaunpalika	3	Begmati	196	176	372	213	160	373	409	336	745	102	67	169	101	68	169	203	135	338
21	Ramechhap	Gokulganga Gaunpalika	3	Begmati	166	126	292	143	113	256	309	239	548	103	144	247	116	116	232	219	260	479
21	Ramechhap	Khadadevi Gaunpalika	3	Begmati	242	214	456	243	176	419	485	390	875	139	104	243	128	64	192	267	168	435
21	Ramechhap	Likhu Gaunpalika	3	Begmati	292	256	548	299	238	537	591	494	1085	102	130	232	130	96	226	232	226	458
21	Ramechhap	Manthali Nagarpalika	3	Begmati	433	359	792	384	298	682	817	657	1474	277	192	469	309	151	460	586	343	929
21	Ramechhap	Ramechhap Nagarpalika	3	Begmati	335	298	633	309	235	544	644	533	1177	168	228	396	164	139	303	332	367	699
21	Ramechhap	Sunapati Gaunpalika	3	Begmati	164	179	343	181	152	333	345	331	676	132	80	212	100	68	168	232	148	380
21	Ramechhap	Umakunda Gaunpalika	3	Begmati	145	169	314	150	112	262	295	281	576	66	52	118	85	48	133	151	100	251
21	<b>Ramechhap Total</b>		3		1973	1777	3750	1922	1484	3406	3895	3261	7156	1089	997	2086	1133	750	1883	2222	1747	3969
22	Dolakha	Bateshwar Gaunpalika	3	Begmati	229	203	432	234	185	419	463	388	851	116	83	199	165	86	251	281	169	450
22	Dolakha	Bhimeshwar Nagarpalika	3	Begmati	299	261	560	290	217	507	589	478	1067	271	258	529	141	206	347	412	464	876
22	Dolakha	Bigu Gaunpalika	3	Begmati	176	142	318	155	113	268	331	255	586	34	28	62	35	29	64	69	57	126
22	Dolakha	Gaurishankar Gaunpalika	3	Begmati	116	108	224	84	91	175	200	199	399	24	21	45	22	16	38	46	37	83
22	Dolakha	Jiri Nagarpalika	3	Begmati	122	102	224	147	92	239	269	194	463	48	49	97	75	51	126	123	100	223
22	Dolakha	Kalinchok Gaunpalika	3	Begmati	257	211	468	245	187	432	502	398	900	100	104	204	92	66	158	192	170	362
22	Dolakha	Melung Gaunpalika	3	Begmati	247	188	435	164	124	288	411	312	723	49	67	116	100	52	149	149	119	268
22	Dolakha	Sailung Gaunpalika	3	Begmati	199	162	361	148	138	286	347	300	647	57	40	97	55	35	90	112	75	187
22	Dolakha	Tamakoshi Gaunpalika	3	Begmati	164	177	341	176	138	314	340	315	655	89	86	175	107	93	200	196	179	375
22	<b>Dolakha Total</b>		3		1809	1554	3363	1643	1285	2928	3452	2839	6291	788	736	1524	792	634	1426	1580	1370	2950
23	Sindhupalchok	Balefi Gaunpalika	3	Begmati	166	166	332	170	147	317	336	313	649	159	147	306	128	85	213	287	232	519
23	Sindhupalchok	Barhaise Nagarpalika	3	Begmati	230	175	405	196	177	373	426	352	778	155	152	307	126	146	272	281	298	579
23	Sindhupalchok	Bhotokoshi Gaunpalika	3	Begmati	127	122	249	106	95	201	233	217	450	48	43	91	21	31	52	69	74	143
23	Sindhupalchok	Chautara Sangachokgadhi Nagarpalika	3	Begmati	483	398	881	429	328	757	912	726	1638	354	264	618	364	301	665	718	565	1283
23	Sindhupalchok	Helambu Gaunpalika	3	Begmati	137	107	244	137	98	235	274	205	479	62	37	99	80	45	125	142	82	224
23	Sindhupalchok	Indrawoti Gaunpalika	3	Begmati	310	220	530	261	185	446	571	405	976	114	131	245	127	99	226	241	230	471
23	Sindhupalchok	Jugal Gaunpalika	3	Begmati	217	165	382	141	123	264	358	288	646	31	14	45	29	11	40	60	25	85
23	Sindhupalchok	Lisankhu Pakhar Gaunpalika	3	Begmati	120	117	237	119	121	240	239	238	477	57	43	100	45	34	79	102	77	179
23	Sindhupalchok	Melamchi Nagarpalika	3	Begmati	408	335	743	401	313	714	809	648	1457	257	178	435	211	172	383	468	350	818
23	Sindhupalchok	Panchpokhari Thangpal Gaunpalika	3	Begmati	215	182	397	129	113	242	344	295	639	34	28	62	30	30	60	64	58	122
23	Sindhupalchok	Sunkoshi Gaunpalika	3	Begmati	146	164	310	160	119	279	306	283	589	102	99	201	128	99	227	230	198	428
23	Sindhupalchok	Triपुरasundari Gaunpalika	3	Begmati	116	104	220	98	78	176	214	182	396	75	54	129	39	58	97	114	112	226
23	<b>Sindhupalchok Total</b>		3		2675	2255	4930	2347	1897	4244	5022	4152	9174	1448	1190	2638	1328	1111	2439	2776	2301	5077

## ECE/DPPE and Lower basic to secondary level (Grade 11-12) total enrollment in Community schools by grade, local level and district, 2019-020

Dist Code	Dist_Name	LL_Name	Province_Code	Province_Name	G9			G10			G9-10			G11			G12			G11-12		
					Girls	Boys	Total	Girls	Boys	Total	Girls	Boys	Total	Girls	Boys	Total	Girls	Boys	Total	Girls	Boys	Total
24	Kavrepalanchok	Banepa Nagarpalika	3	Bagmati	233	217	450	256	185	441	489	402	891	125	104	229	125	112	237	250	216	466
24	Kavrepalanchok	Bethanchowk Gaunpalika	3	Bagmati	155	139	294	148	113	261	303	252	555	77	50	127	75	56	131	152	106	258
24	Kavrepalanchok	Bhumlu Gaunpalika	3	Bagmati	167	113	280	133	114	247	300	227	527	98	84	182	84	86	170	182	170	352
24	Kavrepalanchok	Chaurideurali Gaunpalika	3	Bagmati	192	205	397	197	165	362	389	370	759	173	162	335	111	142	253	284	304	588
24	Kavrepalanchok	Dhulikhel Nagarpalika	3	Bagmati	246	212	458	201	154	355	447	366	813	104	82	186	91	95	186	195	177	372
24	Kavrepalanchok	Khanikhola Gaunpalika	3	Bagmati	153	127	280	138	97	235	291	224	515	9	39	48	28	14	42	37	53	90
24	Kavrepalanchok	Mahabharat Gaunpalika	3	Bagmati	288	204	492	190	139	329	458	343	801	88	81	169	37	49	86	125	130	255
24	Kavrepalanchok	Mandandepur Nagarpalika	3	Bagmati	317	216	533	307	222	529	624	438	1062	164	118	282	125	68	193	289	186	475
24	Kavrepalanchok	Namobuddha Nagarpalika	3	Bagmati	219	152	371	173	143	316	392	295	687	155	118	273	122	109	231	277	227	504
24	Kavrepalanchok	Panauli Nagarpalika	3	Bagmati	254	221	475	229	209	438	483	430	913	189	108	297	154	106	260	343	214	557
24	Kavrepalanchok	Panchkhal Nagarpalika	3	Bagmati	322	254	576	316	199	515	638	453	1091	160	93	253	87	152	239	247	245	492
24	Kavrepalanchok	Roshi Gaunpalika	3	Bagmati	340	319	659	345	248	593	685	567	1252	136	79	215	113	60	173	249	139	388
24	Kavrepalanchok	Temal Gaunpalika	3	Bagmati	216	202	418	204	152	356	420	354	774	72	107	179	105	50	155	177	157	334
24	<b>Kavrepalanchok Total</b>		3		3082	2581	5663	2837	2140	4977	5919	4721	10540	1550	1225	2775	1257	1099	2356	2807	2324	5131
25	Lalitpur	Bagmati Gaunpalika	3	Bagmati	155	154	309	127	87	214	282	241	523	97	67	164	56	53	109	153	120	273
25	Lalitpur	Godawari Nagarpalika	3	Bagmati	451	384	835	319	248	567	770	632	1402	448	367	815	429	374	803	877	741	1618
25	Lalitpur	Konyosom Gaunpalika	3	Bagmati	101	84	185	84	60	144	185	144	329	21	30	51	33	47	80	54	77	131
25	Lalitpur	Lalitpur Mahanagarpalika	3	Bagmati	712	710	1422	606	523	1129	1318	1233	2551	649	703	1352	635	697	1332	1284	1400	2684
25	Lalitpur	Manaxami Nagarpalika	3	Bagmati	234	227	461	166	142	308	400	369	769	163	138	301	127	97	224	290	235	525
25	Lalitpur	Mahankal Gaunpalika	3	Bagmati	104	65	169	74	89	163	178	154	332	39	56	95	25	41	66	64	97	161
25	<b>Lalitpur Total</b>		3		1757	1624	3381	1376	1149	2525	3133	2773	5906	1417	1361	2778	1305	1309	2614	2722	2670	5392
26	Bhaktapur	Bhaktapur Nagarpalika	3	Bagmati	506	440	946	379	300	679	885	740	1625	1064	1014	2078	593	561	1154	1657	1575	3232
26	Bhaktapur	Chagunaryan Nagarpalika	3	Bagmati	233	182	415	219	146	365	452	328	780	68	88	156	65	46	111	133	134	267
26	Bhaktapur	Madhepur Thimi Nagarpalika	3	Bagmati	231	173	404	207	120	327	438	293	731	151	119	270	118	116	234	269	235	504
26	Bhaktapur	Suryabinayak Nagarpalika	3	Bagmati	172	179	351	139	85	224	311	264	575	96	51	147	61	39	100	157	90	247
26	<b>Bhaktapur Total</b>		3		1142	974	2116	944	651	1595	2086	1625	3711	1379	1272	2651	837	762	1599	2216	2034	4250
27	Kathmandu	Budhanikanta Nagarpalika	3	Bagmati	364	365	729	295	259	554	659	624	1283	341	268	609	302	268	570	643	536	1179
27	Kathmandu	Chandragiri Nagarpalika	3	Bagmati	453	449	902	390	294	684	843	743	1586	735	430	1165	742	414	1156	1477	844	2321
27	Kathmandu	Dakshinkali Nagarpalika	3	Bagmati	158	167	325	94	113	207	252	280	532	107	128	235	120	112	232	227	240	467
27	Kathmandu	Gokarneshwor Nagarpalika	3	Bagmati	355	272	627	247	173	420	602	445	1047	240	193	433	395	291	686	635	484	1119
27	Kathmandu	Kageshwori Manahara Nagarpalika	3	Bagmati	445	323	768	287	251	538	732	574	1306	246	230	476	292	246	538	538	476	1014
27	Kathmandu	Kathmandu Mahanagarpalika	3	Bagmati	2485	2833	5318	2689	2963	5652	5174	5796	10970	2041	2192	4233	1697	2239	3936	3738	4431	8169

## ECE/DPPE and Lower basic to secondary level (Grade 11-12) total enrollment in Community schools by grade, local level and district, 2019-020

Dist. Code	Dist. Name	LL_Name	Province Code	Province Name	G9		G10		G9-10		G11		G12		G11-12							
					Girls	Boys	Total	Girls	Boys	Total	Girls	Boys	Total	Girls	Boys	Total	Girls	Boys	Total			
27	Kathmandu	Kirtipur Nagarpalika	3	Bagmati	215	266	481	172	211	383	387	477	864	182	142	324	105	130	235	287	272	559
27	Kathmandu	Nagarjun Nagarpalika	3	Bagmati	207	177	384	189	161	350	396	338	734	89	67	156	55	40	95	144	107	251
27	Kathmandu	Shankharapur Nagarpalika	3	Bagmati	165	136	301	142	122	264	307	258	565	125	73	198	119	59	178	244	132	376
27	Kathmandu	Tarkeshwor Nagarpalika	3	Bagmati	465	437	902	348	355	703	813	792	1605	653	508	1161	394	360	754	1047	868	1915
27	Kathmandu	Tokha Nagarpalika	3	Bagmati	308	243	551	299	256	555	607	499	1106	255	194	449	155	118	273	410	312	722
27	<b>Kathmandu Total</b>		3		5620	5668	11288	5152	5158	10310	10772	10826	21598	5014	4425	9439	4376	4277	8653	9390	8702	18092
28	Nuwakot	Belkotgadhi Nagarpalika	3	Bagmati	421	349	770	412	305	717	833	654	1487	242	126	368	270	144	414	512	270	782
28	Nuwakot	Bidur Nagarpalika	3	Bagmati	507	422	929	424	354	778	931	776	1707	337	280	617	294	267	561	631	547	1178
28	Nuwakot	Dupcheshwar Gaunpalika	3	Bagmati	161	176	337	172	113	285	333	289	622	62	31	93	72	46	118	134	77	211
28	Nuwakot	Kakani Gaunpalika	3	Bagmati	309	177	486	194	156	350	503	333	836	68	53	121	90	49	139	158	102	260
28	Nuwakot	Kispang Gaunpalika	3	Bagmati	159	131	290	113	135	248	272	266	538	61	66	127	52	29	81	113	95	208
28	Nuwakot	Likhu Gaunpalika	3	Bagmati	149	99	248	79	72	151	228	171	399	105	54	159	78	43	121	183	97	280
28	Nuwakot	Meghang Gaunpalika	3	Bagmati	144	122	266	144	117	261	288	239	527	81	43	124	58	37	95	139	80	219
28	Nuwakot	Panchakanya Gaunpalika	3	Bagmati	143	124	267	120	106	226	263	230	493	33	44	77	42	54	96	75	98	173
28	Nuwakot	Shivapuri Gaunpalika	3	Bagmati	175	101	276	193	118	311	368	219	587	71	56	127	36	52	88	107	108	215
28	Nuwakot	Suryagadhi Gaunpalika	3	Bagmati	151	143	294	118	96	214	269	239	508	54	74	128	87	36	123	141	110	251
28	Nuwakot	Tadi Gaunpalika	3	Bagmati	143	86	229	130	107	237	273	193	466	90	72	162	96	49	145	186	121	307
28	Nuwakot	Tarkeshwar Gaunpalika	3	Bagmati	169	138	307	136	77	213	305	215	520	47	71	118	53	43	96	100	114	214
28	<b>Nuwakot Total</b>		3		2631	2068	4699	2235	1756	3991	4866	3824	8690	1251	970	2221	1228	849	2077	2479	1819	4298
29	Rasuwa	Gosaikunda Gaunpalika	3	Bagmati	101	50	151	68	52	120	169	102	271	53	25	78	59	55	114	112	80	192
29	Rasuwa	Kaila Gaunpalika	3	Bagmati	122	91	213	86	76	162	208	167	375	88	83	171	108	104	212	196	187	383
29	Rasuwa	Naukunda Gaunpalika	3	Bagmati	126	100	226	79	76	155	205	176	381	69	55	124	28	23	51	97	78	175
29	Rasuwa	Parbatkunda Gaunpalika	3	Bagmati	31	18	49	32	18	50	63	36	99	1	10	11	3	3	6	4	13	17
29	Rasuwa	Utiargaya Gaunpalika	3	Bagmati	73	58	131	54	58	112	127	116	243	62	25	87	43	41	84	105	66	171
29	<b>Rasuwa Total</b>		3		453	317	770	319	280	599	772	597	1369	273	198	471	241	226	467	514	424	938
30	Dhading	Benighat Rorang Gaunpalika	3	Bagmati	222	199	421	235	162	397	457	361	818	191	134	325	203	136	339	394	270	664
30	Dhading	Dhumbesi Nagarpalika	3	Bagmati	179	166	345	190	161	351	369	327	696	84	129	213	108	126	234	192	255	447
30	Dhading	Gajuri Gaunpalika	3	Bagmati	226	175	401	209	143	352	435	318	753	136	175	311	86	128	214	222	303	525
30	Dhading	Gaidhi Gaunpalika	3	Bagmati	208	139	347	173	147	320	381	286	667	105	77	182	95	57	152	200	134	334
30	Dhading	Gangajamuna Gaunpalika	3	Bagmati	233	188	421	201	169	370	434	357	791	124	99	223	133	105	238	257	204	461
30	Dhading	Jwalamukhi Gaunpalika	3	Bagmati	171	177	348	204	194	398	375	371	746	126	103	229	96	61	157	222	164	386
30	Dhading	Khaniyabash Gaunpalika	3	Bagmati	130	123	253	126	100	226	256	223	479	57	80	137	53	80	133	110	160	270
30	Dhading	Netrawati Gaunpalika	3	Bagmati	87	97	184	106	84	190	193	181	374	65	54	119	32	38	70	97	92	189
30	Dhading	Nilkantha Nagarpalika	3	Bagmati	657	569	1226	605	442	1047	1262	1011	2273	337	352	689	379	290	669	716	642	1358
30	Dhading	Rubi Valley Gaunpalika	3	Bagmati	75	63	138	54	54	108	127	117	246	22	19	41	22	18	40	44	37	81
30	Dhading	Siddhatek Gaunpalika	3	Bagmati	209	203	412	218	158	376	427	361	788	110	130	240	113	131	244	223	261	484
30	Dhading	Thakre Gaunpalika	3	Bagmati	387	282	669	307	214	521	694	496	1190	137	161	298	124	180	304	261	341	602
30	Dhading	Tripurasundari Gaunpalika	3	Bagmati	245	212	457	233	193	426	478	405	883	195	176	371	177	162	339	372	338	710
30	<b>Dhading Total</b>		3		3029	2593	5622	2861	2221	5082	5890	4814	10704	1689	1689	3378	1621	1512	3133	3310	3201	6511
31	Makwanpur	Bagmati Gaunpalika	3	Bagmati	210	216	426	168	145	313	378	361	739	88	58	146	75	52	127	163	110	273
31	Makwanpur	Bakaya Gaunpalika	3	Bagmati	317	307	624	279	180	459	596	487	1083	90	65	155	89	63	152	179	128	307
31	Makwanpur	Bhimphedi Gaunpalika	3	Bagmati	222	153	375	172	113	285	394	266	660	43	20	63	30	4	34	73	24	97

## ECED/PE and Lower basic to secondary level (Grade 11-12) total enrollment in Community schools by grade, local level and district, 2019-2020

Dist_ Code	Dist_Name	LL_Name	Province_ Code	Province_ Name	G9			G10			G9-10			G11			G12			G11-12		
					Girls	Boys	Total	Girls	Boys	Total	Girls	Boys	Total	Girls	Boys	Total	Girls	Boys	Total	Girls	Boys	Total
31	Makwanpur	Hetauda Upamahaganarpalika	3	Bagmati	1507	1546	3053	1101	1045	2146	2608	2591	5199	691	761	1452	746	663	1409	1437	1424	2861
31	Makwanpur	Indrasarwar Gaunpalika	3	Bagmati	119	64	183	74	60	134	193	124	317	2	9	11	0	13	13	2	22	24
31	Makwanpur	Kailash Gaunpalika	3	Bagmati	180	114	294	138	90	228	318	204	522	24	14	38	26	17	43	50	31	81
31	Makwanpur	Makawanpurgadhi Gaunpalika	3	Bagmati	198	141	339	185	113	298	383	254	637	68	61	129	74	73	147	142	134	276
31	Makwanpur	Manahari Gaunpalika	3	Bagmati	456	311	767	328	227	555	784	538	1322	147	103	250	160	95	255	307	198	505
31	Makwanpur	Raksirang Gaunpalika	3	Bagmati	150	101	251	88	62	150	238	163	401	17	23	40	0	0	0	17	23	40
31	Makwanpur	Thaha Nagarpalika	3	Bagmati	375	265	640	312	203	515	687	468	1155	155	166	321	169	88	257	324	254	578
31	<b>Makwanpur Total</b>		3		3734	3218	6952	2845	2238	5083	6579	5456	12035	1325	1280	2605	1369	1068	2437	2694	2348	5042
35	Chitawan	Bhratpur Mahanagarpalika	3	Bagmati	2240	1902	4142	1882	1529	3411	4122	3431	7553	1208	1167	2375	1224	1071	2295	2432	2238	4670
35	Chitawan	Ichchhyakamana Gaunpalika	3	Bagmati	247	206	453	214	169	383	461	375	836	90	55	145	126	72	198	216	127	343
35	Chitawan	Kailika Nagarpalika	3	Bagmati	550	525	1075	403	479	882	953	1004	1957	471	499	970	340	423	763	811	922	1733
35	Chitawan	Khairahani Nagarpalika	3	Bagmati	112	-26	86	56	-133	-77	168	-159	9	-210	-207	-417	-85	-98	-183	-295	-305	-600
35	Chitawan	Madi Nagarpalika	3	Bagmati	616	550	1166	446	394	840	1062	944	2006	596	598	1194	665	668	1333	1261	1266	2527
35	Chitawan	Rapti Nagarpalika	3	Bagmati	735	764	1499	607	669	1276	1342	1433	2775	555	434	989	473	280	753	1028	714	1742
35	Chitawan	Ratnagar Nagarpalika	3	Bagmati	168	-48	120	40	-178	-138	208	-226	-18	-370	-273	-643	-283	-212	-495	-653	-485	-1138
35	<b>Chitawan Total</b>		3		4668	3873	8541	3648	2929	6577	8316	6802	15118	2340	2273	4613	2460	2204	4664	4800	4477	9277
	<b>Grand Total</b>				<b>222453</b>	<b>204680</b>	<b>427133</b>	<b>196254</b>	<b>170798</b>	<b>367052</b>	<b>418707</b>	<b>375478</b>	<b>794185</b>	<b>115121</b>	<b>107523</b>	<b>222644</b>	<b>109789</b>	<b>94826</b>	<b>204615</b>	<b>224910</b>	<b>202349</b>	<b>427259</b>
	<b>Bagmati Total</b>			<b>3</b>	<b>35,794</b>	<b>31,196</b>	<b>66,990</b>	<b>31,245</b>	<b>25,663</b>	<b>56,908</b>	<b>67,039</b>	<b>56,859</b>	<b>123,898</b>	<b>21,277</b>	<b>19,118</b>	<b>40,395</b>	<b>19,693</b>	<b>17,201</b>	<b>36,894</b>	<b>40,970</b>	<b>36,319</b>	<b>77,289</b>



## ECED/PPE and Lower basic to secondary level (Grade 11-12) total enrollment in Community schools by grade, local level and district, 2019-020

Dist_ Code	Dist_ Name	LL_ Name	Province_ Code	Province_ Name	Sch_ Number	G0 Total		G0 (C-based)		G1		G2		G3		G4		G5					
						Girls	Boys	Girls	Boys	Total	Girls	Boys	Total	Girls	Boys	Total	Girls	Boys	Total	Girls	Boys	Total	
20	Sindhuli	Dudhuli Nagarpalika	3	Bagmati	7	195	313	508	0	0	86	117	203	70	112	182	66	98	164	55	61	116	
20	Sindhuli	Ghanglekh Gaunpalika	3	Bagmati	1	29	37	66	0	0	5	10	2	6	8	3	3	6	0	0	1	3	4
20	Sindhuli	Golanjor Gaunpalika	3	Bagmati	2	99	133	232	0	0	30	33	63	30	43	73	19	19	38	20	16	36	41
20	Sindhuli	Hariharpuragadhi Gaunpalika	3	Bagmati	1	27	44	71	0	0	7	9	16	7	6	13	0	7	7	0	0	0	0
20	Sindhuli	Kamalamai Nagarpalika	3	Bagmati	23	520	645	1165	0	0	359	455	814	345	468	813	371	482	853	318	451	769	758
20	Sindhuli	Marin Gaunpalika	3	Bagmati	4	87	107	194	0	0	33	40	73	31	42	73	42	21	63	17	29	46	40
20	Sindhuli	Phikkal Gaunpalika	3	Bagmati	0	0	0	0	0	0	0	0	0	0	0	0	0	0	0	0	0	0	0
20	Sindhuli	Sunkoshi Gaunpalika	3	Bagmati	1	0	2	2	0	0	57	77	134	18	18	36	6	15	21	11	18	29	27
20	Sindhuli	Tinpatan Gaunpalika	3	Bagmati	9	50	78	128	0	0	58	84	142	71	95	166	84	92	176	39	68	107	81
20	Sindhuli Total		3		48	1007	1359	2366	0	0	635	820	1455	574	790	1364	591	737	1328	470	680	1150	1067
21	Ramechhap	Doramba Gaunpalika	3	Bagmati	0	0	0	0	0	0	0	0	0	0	0	0	0	0	0	0	0	0	0
21	Ramechhap	Gokulganga Gaunpalika	3	Bagmati	0	0	0	0	0	0	0	0	0	0	0	0	0	0	0	0	0	0	0
21	Ramechhap	Khadadevi Gaunpalika	3	Bagmati	1	26	43	69	0	0	10	17	27	7	2	9	9	11	20	7	9	16	3
21	Ramechhap	Likhu Gaunpalika	3	Bagmati	1	30	30	60	0	0	6	10	16	13	8	21	11	7	18	5	10	15	4
21	Ramechhap	Manthali Nagarpalika	3	Bagmati	5	283	470	753	0	0	92	153	245	120	115	235	99	109	208	75	105	180	86
21	Ramechhap	Ramechhap Nagarpalika	3	Bagmati	3	56	65	121	2	4	6	29	16	45	18	26	44	11	15	26	22	18	40
21	Ramechhap	Sunapat Gaunpalika	3	Bagmati	0	0	0	0	0	0	0	0	0	0	0	0	0	0	0	0	0	0	0
21	Ramechhap	Umakunda Gaunpalika	3	Bagmati	1	46	61	107	0	0	19	21	40	16	16	32	24	17	41	17	15	32	34
21	Ramechhap Total		3		11	441	669	1110	2	4	156	217	373	174	167	341	154	159	313	126	157	283	258
22	Dolakha	Bateshwar Gaunpalika	3	Bagmati	3	127	156	283	0	0	46	56	102	42	82	82	36	37	73	37	34	71	22
22	Dolakha	Bhimeshwar Nagarpalika	3	Bagmati	10	432	525	957	0	0	168	185	353	144	205	349	96	142	238	106	129	235	116
22	Dolakha	Bigu Gaunpalika	3	Bagmati	0	0	0	0	0	0	0	0	0	0	0	0	0	0	0	0	0	0	0
22	Dolakha	Gaurishankar Gaunpalika	3	Bagmati	0	0	0	0	0	0	0	0	0	0	0	0	0	0	0	0	0	0	0
22	Dolakha	Jiri Nagarpalika	3	Bagmati	5	132	175	307	1	5	55	82	137	54	80	134	47	70	117	59	52	111	36
22	Dolakha	Kalinchok Gaunpalika	3	Bagmati	0	0	0	0	0	0	0	0	0	0	0	0	0	0	0	0	0	0	0
22	Dolakha	Melung Gaunpalika	3	Bagmati	2	25	24	49	0	0	13	12	25	1	15	16	7	6	13	15	6	21	10
22	Dolakha	Sallung Gaunpalika	3	Bagmati	0	0	0	0	0	0	0	0	0	0	0	0	0	0	0	0	0	0	0
22	Dolakha	Tamakoshi Gaunpalika	3	Bagmati	3	77	126	203	0	0	27	42	69	25	29	54	31	52	83	22	24	46	23
22	Dolakha Total		3		23	793	1006	1799	1	5	309	377	686	264	371	635	217	307	524	239	245	484	207
23	Sindhupalchok	Balefi Gaunpalika	3	Bagmati	3	73	117	190	0	0	34	36	70	34	24	58	20	33	53	18	27	45	24
23	Sindhupalchok	Barhabise Nagarpalika	3	Bagmati	5	208	264	472	0	0	45	90	135	52	75	127	51	83	134	45	63	108	47
23	Sindhupalchok	Bhotekoshi Gaunpalika	3	Bagmati	0	0	0	0	0	0	0	0	0	0	0	0	0	0	0	0	0	0	0
23	Sindhupalchok	Chautara Sargachokgadhi Nagarpalika	3	Bagmati	1	0	0	0	0	0	29	28	57	21	26	47	33	21	54	13	25	38	22
23	Sindhupalchok	Helambu Gaunpalika	3	Bagmati	2	82	134	216	0	0	27	48	75	26	32	58	34	44	78	19	26	45	19
23	Sindhupalchok	Indrawoti Gaunpalika	3	Bagmati	0	0	0	0	0	0	0	0	0	0	0	0	0	0	0	0	0	0	0
23	Sindhupalchok	Jugal Gaunpalika	3	Bagmati	0	0	0	0	0	0	0	0	0	0	0	0	0	0	0	0	0	0	0
23	Sindhupalchok	Lisankhu Pakhar Gaunpalika	3	Bagmati	3	44	75	119	0	0	24	29	53	13	14	27	7	8	15	6	10	16	4
23	Sindhupalchok	Melanchi Nagarpalika	3	Bagmati	8	230	276	506	0	0	71	97	168	61	87	148	63	81	144	60	70	130	39
23	Sindhupalchok	Panchpokhari Thangpat Gaunpalika	3	Bagmati	2	18	23	41	0	0	23	19	42	15	17	32	14	21	35	16	7	23	7
23	Sindhupalchok	Sunkoshi Gaunpalika	3	Bagmati	2	49	101	150	0	0	39	43	82	26	27	53	26	34	60	23	31	54	12
23	Sindhupalchok	Tripurasundari Gaunpalika	3	Bagmati	0	0	0	0	0	0	0	0	0	0	0	0	0	0	0	0	0	0	0
23	Sindhupalchok Total		3		26	704	990	1694	0	0	292	390	682	248	302	550	248	325	573	200	259	459	174
24	Kavrepalanchok	Banepa Nagarpalika	3	Bagmati	40	1435	1856	3291	4	12	16	534	716	1250	611	697	1308	549	671	1220	548	765	1313
24	Kavrepalanchok	Bethanchowk Gaunpalika	3	Bagmati	2	54	80	134	0	0	19	25	44	15	20	35	15	22	37	6	10	16	14
24	Kavrepalanchok	Bhumli Gaunpalika	3	Bagmati	2	17	19	36	0	0	5	5	10	6	6	12	15	11	26	10	11	21	6

## ECED/PPE and Lower basic to secondary level (Grade 11-12) total enrollment in Community schools by grade, local level and district, 2019-020

Dist. Code	Dist. Name	LL Name	Province Code	Province Name	Sch. Number	G0 Total			G0 (C-based)			G1			G2			G3			G4			G5			
						Boys	Girls	Total	Boys	Girls	Total	Boys	Girls	Total	Boys	Girls	Total	Boys	Girls	Total	Boys	Girls	Total	Boys	Girls	Total	Boys
24	Kavrepalanchok	Chaurideurali Gaunpalika	3	Bagmati	0	0	0	0	0	0	0	0	0	0	0	0	0	0	0	0	0	0	0	0	0	0	0
24	Kavrepalanchok	Dhulikhel Nagarpalika	3	Bagmati	9	254	287	541	6	11	17	156	199	355	165	186	351	117	170	287	113	166	279	113	148	261	
24	Kavrepalanchok	Khanikhola Gaunpalika	3	Bagmati	0	0	0	0	0	0	0	0	0	0	0	0	0	0	0	0	0	0	0	0	0	0	
24	Kavrepalanchok	Mahabharat Gaunpalika	3	Bagmati	0	0	0	0	0	0	0	0	0	0	0	0	0	0	0	0	0	0	0	0	0	0	0
24	Kavrepalanchok	Mandandipur Nagarpalika	3	Bagmati	8	148	224	372	0	0	0	72	81	153	64	93	157	62	84	146	45	55	100	32	65	97	
24	Kavrepalanchok	Namobuddha Nagarpalika	3	Bagmati	6	144	151	295	0	0	0	69	79	148	61	82	143	71	78	149	39	57	96	39	40	79	
24	Kavrepalanchok	Panauli Nagarpalika	3	Bagmati	17	330	488	818	0	0	0	252	336	588	239	294	533	222	297	519	281	309	590	234	310	544	
24	Kavrepalanchok	Panchkhal Nagarpalika	3	Bagmati	7	41	65	106	0	0	0	13	33	46	55	43	98	29	42	71	23	45	68	35	49	84	
24	Kavrepalanchok	Roshi Gaunpalika	3	Bagmati	1	8	15	23	0	0	0	5	4	9	2	5	7	5	7	12	2	4	6	8	4	12	
24	Kavrepalanchok	Temal Gaunpalika	3	Bagmati	0	0	0	0	0	0	0	0	0	0	0	0	0	0	0	0	0	0	0	0	0	0	
24	<b>Kavrepalanchok Total</b>		3		92	2431	3185	5616	10	23	33	1125	1478	2603	1218	1426	2644	1085	1382	2467	1067	1422	2489	1035	1383	2418	
25	Lalitpur	Bagmati Gaunpalika	3	Bagmati	0	0	0	0	0	0	0	0	0	0	0	0	0	0	0	0	0	0	0	0	0	0	
25	Lalitpur	Godawari Nagarpalika	3	Bagmati	44	1148	1527	2675	0	0	0	607	733	1340	607	755	1362	674	851	1525	661	720	1381	622	682	1304	
25	Lalitpur	Konyosom Gaunpalika	3	Bagmati	0	0	0	0	0	0	0	0	0	0	0	0	0	0	0	0	0	0	0	0	0	0	
25	Lalitpur	Lalitpur Mahanagarpalika	3	Bagmati	174	3725	4558	8283	0	1	2455	2794	5249	2516	2962	5478	2425	2880	5305	2443	2984	5427	2489	2910	5399		
25	Lalitpur	Mahabaxmi Nagarpalika	3	Bagmati	38	1166	1488	2654	71	73	144	630	656	1286	685	790	1475	607	857	1464	607	774	1381	643	781	1424	
25	Lalitpur	Mahankal Gaunpalika	3	Bagmati	0	0	0	0	0	0	0	0	0	0	0	0	0	0	0	0	0	0	0	0	0	0	
25	<b>Lalitpur Total</b>		3		256	6039	7573	13612	71	74	145	3692	4183	7875	3808	4507	8315	3706	4588	8294	3711	4478	8189	3754	4373	8127	
26	Bhaktapur	Bhaktapur Nagarpalika	3	Bagmati	59	1752	2285	4037	0	0	0	647	812	1459	778	994	1772	849	1038	1887	784	1081	1865	787	979	1766	
26	Bhaktapur	Chagunaryan Nagarpalika	3	Bagmati	21	383	557	940	0	0	234	270	504	227	258	485	205	239	444	192	238	430	207	230	437		
26	Bhaktapur	Madhapur Thimi Nagarpalika	3	Bagmati	49	1496	2024	3520	0	0	639	852	1491	746	891	1637	720	869	1589	679	850	1529	605	770	1375		
26	Bhaktapur	Suryabinyak Nagarpalika	3	Bagmati	58	1871	2454	4325	0	0	814	1065	1879	636	802	1438	703	853	1556	565	746	1311	532	624	1156		
26	<b>Bhaktapur Total</b>		3		187	5502	7320	12822	0	0	2334	2999	5333	2387	2945	5332	2477	2999	5476	2220	2915	5135	2131	2603	4734		
27	Kathmandu	Budhanilkantha Nagarpalika	3	Bagmati	111	3470	4221	7691	0	1	1334	1670	3004	1338	1637	2975	1303	1754	3057	1305	1526	2831	1296	1592	2888		
27	Kathmandu	Chandrajiri Nagarpalika	3	Bagmati	46	2205	2782	4987	0	0	856	1114	1970	705	1015	1720	888	1048	1936	777	1008	1785	711	896	1607		
27	Kathmandu	Dakshinkali Nagarpalika	3	Bagmati	9	309	340	649	0	0	136	180	316	98	121	219	106	106	212	105	131	236	100	112	212		
27	Kathmandu	Gokarneshwor Nagarpalika	3	Bagmati	86	3650	4574	8224	0	0	1490	1787	3277	1479	1749	3228	1468	1801	3269	1363	1704	3067	1244	1477	2721		
27	Kathmandu	Kageshwori Manahara Nagarpalika	3	Bagmati	57	2523	3259	5782	0	0	1001	1166	2167	867	1093	1960	884	1119	2003	927	1084	2011	800	1070	1870		
27	Kathmandu	Kathmandu Mahanagarpalika	3	Bagmati	538	13657	17502	31159	11	10	21	6992	8626	15618	6929	8838	15767	7015	8779	15794	6715	8525	15240	6582	8470	15052	
27	Kathmandu	Kiripur Nagarpalika	3	Bagmati	22	878	1097	1975	0	0	376	527	903	431	586	1017	381	553	934	438	644	1082	436	619	1055		
27	Kathmandu	Nagarjun Nagarpalika	3	Bagmati	46	1463	1734	3197	21	20	41	722	907	1629	668	823	1491	648	867	1515	640	721	1361	648	704	1352	
27	Kathmandu	Shankharapur Nagarpalika	3	Bagmati	10	350	447	797	0	0	143	230	373	109	145	254	113	156	269	125	118	243	119	141	260		
27	Kathmandu	Tarkeshwor Nagarpalika	3	Bagmati	58	2815	3834	6649	0	0	1044	1207	2251	1004	1304	2308	943	1161	2104	910	1062	1972	828	962	1790		
27	Kathmandu	Tokha Nagarpalika	3	Bagmati	76	2172	2745	4917	0	0	1092	1399	2491	965	1378	2343	1068	1376	2444	1051	1275	2326	954	1259	2213		
27	<b>Kathmandu Total</b>		3		1059	33492	42535	76027	32	31	63	15186	18813	33999	14593	18689	33282	14817	18720	33537	14356	17798	32154	13718	17302	31020	

## ECE/DPPE and Lower basic to secondary level (Grade 11-12) total enrollment in Community schools by grade, local level and district, 2019-020

Dist_ Code	Dist_ Name	LL_ Name	Province_ Code	Province_ Name	Sch_ Number	G0 Total		G0 (C-based)		G1		G2		G3		G4		G5						
						Boys	Girls	Boys	Girls	Boys	Girls	Boys	Girls	Boys	Girls	Boys	Girls	Boys	Girls	Boys	Girls	Total		
28	Nuwakot	Belkoghadi Nagarपालिका	3	Bagmati	2	38	43	81	0	16	6	22	18	40	10	20	30	12	19	31	16	8	24	
28	Nuwakot	Bidur Nagarपालिका	3	Bagmati	17	550	629	1179	0	255	300	555	241	270	511	225	305	530	242	301	543	183	284	467
28	Nuwakot	Dupheshwar Gaunपालिका	3	Bagmati	0	0	0	0	0	0	0	0	0	0	0	0	0	0	0	0	0	0	0	0
28	Nuwakot	Kakani Gaunपालिका	3	Bagmati	1	75	72	147	0	17	16	33	12	17	29	14	11	25	9	19	28	10	8	18
28	Nuwakot	Kispong Gaunपालिका	3	Bagmati	0	0	0	0	0	0	0	0	0	0	0	0	0	0	0	0	0	0	0	0
28	Nuwakot	Likhu Gaunपालिका	3	Bagmati	6	249	363	612	0	57	81	138	55	84	139	60	58	118	60	72	132	44	52	96
28	Nuwakot	Meghang Gaunपालिका	3	Bagmati	1	39	48	87	0	20	22	42	16	20	36	7	11	18	12	12	24	9	7	16
28	Nuwakot	Panchakanya Gaunपालिका	3	Bagmati	0	0	0	0	0	0	0	0	0	0	0	0	0	0	0	0	0	0	0	0
28	Nuwakot	Shivapuri Gaunपालिका	3	Bagmati	0	0	0	0	0	0	0	0	0	0	0	0	0	0	0	0	0	0	0	0
28	Nuwakot	Suryagadhi Gaunपालिका	3	Bagmati	2	69	83	152	0	16	40	56	14	24	38	22	28	50	15	19	34	9	12	21
28	Nuwakot	Tadi Gaunपालिका	3	Bagmati	2	97	139	236	0	30	61	91	26	49	75	21	38	59	20	38	58	19	33	52
28	Nuwakot	Tarkeshwar Gaunपालिका	3	Bagmati	0	0	0	0	0	0	0	0	0	0	0	0	0	0	0	0	0	0	0	0
28	<b>Nuwakot Total</b>		3		31	1117	1377	2494	0	411	526	937	386	482	868	359	471	830	370	480	850	290	404	694
29	Rasuwa	Gosaikunda Gaunपालिका	3	Bagmati	4	156	189	345	0	50	50	100	46	44	90	37	49	86	26	23	49	27	37	64
29	Rasuwa	Kaika Gaunपालिका	3	Bagmati	4	165	215	380	0	13	25	38	30	37	67	19	25	44	24	31	55	21	34	55
29	Rasuwa	Naukunda Gaunपालिका	3	Bagmati	1	0	0	0	0	11	6	17	2	3	5	1	2	3	0	0	0	0	0	0
29	Rasuwa	Parbatkunda Gaunपालिका	3	Bagmati	1	13	20	33	0	47	65	112	10	6	16	11	9	20	4	11	15	2	4	6
29	Rasuwa	Uttargaya Gaunपालिका	3	Bagmati	2	47	69	116	0	18	25	43	9	17	26	13	8	21	7	12	19	5	8	13
29	<b>Rasuwa Total</b>		3		12	381	493	874	0	139	171	310	97	107	204	81	93	174	61	77	138	55	83	138
30	Dhading	Benighat Rorang Gaunपालिका	3	Bagmati	3	54	74	128	54	74	128	56	67	123	89	27	56	83	30	39	69	25	35	60
30	Dhading	Dhumbesi Nagarपालिका	3	Bagmati	9	262	335	597	0	107	120	227	98	135	233	101	120	221	92	98	190	63	99	162
30	Dhading	Gajuri Gaunपालिका	3	Bagmati	0	0	0	0	0	0	0	0	0	0	0	0	0	0	0	0	0	0	0	0
30	Dhading	Galchi Gaunपालिका	3	Bagmati	2	266	308	574	0	130	178	308	76	92	168	87	106	193	79	93	172	57	79	136
30	Dhading	Gangjamuna Gaunपालिका	3	Bagmati	0	0	0	0	0	0	0	0	0	0	0	0	0	0	0	0	0	0	0	0
30	Dhading	Jwalamukhi Gaunपालिका	3	Bagmati	3	60	64	124	0	19	20	39	11	15	26	13	13	26	13	9	22	11	16	27
30	Dhading	Khanyabash Gaunपालिका	3	Bagmati	0	0	0	0	0	0	0	0	0	0	0	0	0	0	0	0	0	0	0	0
30	Dhading	Netrawati Gaunपालिका	3	Bagmati	1	16	23	39	0	5	8	13	0	0	0	0	0	0	0	0	0	0	0	0
30	Dhading	Nilkantha Nagarपालिका	3	Bagmati	3	92	62	154	0	33	28	61	34	34	68	61	49	110	37	24	61	35	25	60
30	Dhading	Rubi Valley Gaunपालिका	3	Bagmati	0	0	0	0	0	0	0	0	0	0	0	0	0	0	0	0	0	0	0	0
30	Dhading	Siddhalek Gaunपालिका	3	Bagmati	1	18	28	46	0	6	5	11	4	9	13	4	7	11	2	5	7	4	3	7
30	Dhading	Thekre Gaunपालिका	3	Bagmati	0	0	0	0	0	0	0	0	0	0	0	0	0	0	0	0	0	0	0	0
30	Dhading	Tripurasundari Gaunपालिका	3	Bagmati	7	192	310	502	0	66	97	163	73	83	156	36	78	114	54	80	134	37	58	95
30	<b>Dhading Total</b>		3		29	960	1204	2164	54	74	128	422	523	945	333	420	753	329	429	758	307	348	655	547
31	Makwanpur	Bagmati Gaunपालिका	3	Bagmati	0	0	0	0	0	0	0	0	0	0	0	0	0	0	0	0	0	0	0	0
31	Makwanpur	Bakaya Gaunपालिका	3	Bagmati	0	0	0	0	0	0	0	0	0	0	0	0	0	0	0	0	0	0	0	0
31	Makwanpur	Bhimphedi Gaunपालिका	3	Bagmati	0	0	0	0	0	0	0	0	0	0	0	0	0	0	0	0	0	0	0	0
31	Makwanpur	Hetauda Upamahanagarपालिका	3	Bagmati	21	1046	1278	2324	0	432	574	1006	464	571	1035	521	620	1141	393	528	921	435	485	920
31	Makwanpur	Indrasarowar Gaunपालिका	3	Bagmati	1	23	16	39	0	4	7	11	5	3	8	0	0	0	0	0	0	0	0	0
31	Makwanpur	Kailash Gaunपालिका	3	Bagmati	0	0	0	0	0	0	0	0	0	0	0	0	0	0	0	0	0	0	0	0
31	Makwanpur	Makwanpurgadhi Gaunपालिका	3	Bagmati	0	0	0	0	0	0	0	0	0	0	0	0	0	0	0	0	0	0	0	0
31	Makwanpur	Manahari Gaunपालिका	3	Bagmati	2	173	275	448	0	77	85	162	75	110	185	62	82	144	66	95	161	57	58	115
31	Makwanpur	Raksirang Gaunपालिका	3	Bagmati	0	0	0	0	0	0	0	0	0	0	0	0	0	0	0	0	0	0	0	0
31	Makwanpur	Theha Nagarपालिका	3	Bagmati	2	58	76	134	0	26	37	63	14	17	31	26	17	43	24	21	45	14	13	27
31	<b>Makwanpur Total</b>		3		26	1300	1645	2945	0	539	703	1242	558	701	1259	609	719	1328	483	644	1127	506	556	1062
35	Chitawan	Bhatpur Mahanagarपालिका	3	Bagmati	100	3879	5396	9275	0	1	1941	2558	4499	2865	4964	2201	2755	4956	2038	2498	4536	1942	2609	4551

## ECED/IPPE and Lower basic to secondary level (Grade 11-12) total enrollment in Community schools by grade, local level and district, 2019-020

Dist_ Code	Dist_ Name	LL_ Name	Province_ Code	Province_ Name	Sch_ Number	G0 Total			G0 (C-based)			G1			G2			G3			G4			G5		
						Girls	Boys	Total	Girls	Boys	Total	Girls	Boys	Total	Girls	Boys	Total	Girls	Boys	Total	Girls	Boys	Total	Girls	Boys	Total
35	Chitawan	Ichchhyakamana Gaunpalika	3	Bagmati	4	220	284	504	0	0	0	101	120	221	76	86	162	64	84	148	56	80	136	49	55	104
35	Chitawan	Kaika Nagarpalika	3	Bagmati	11	415	534	949	0	0	0	233	299	532	247	322	569	215	278	493	185	274	459	146	215	361
35	Chitawan	Khairahani Nagarpalika	3	Bagmati	21	598	895	1493	0	0	0	324	395	719	307	446	753	351	426	777	324	405	729	282	372	654
35	Chitawan	Madi Nagarpalika	3	Bagmati	6	283	329	612	0	0	0	91	119	210	75	116	191	77	122	199	67	83	150	46	106	152
35	Chitawan	Rapti Nagarpalika	3	Bagmati	10	581	829	1410	0	0	0	255	351	606	291	344	635	303	380	683	251	339	590	247	294	541
35	Chitawan	Ratnangar Nagarpalika	3	Bagmati	26	984	1385	2369	1	0	1	462	639	1101	531	728	1259	522	727	1249	464	656	1120	397	599	996
35	Chitawan Total		3		178	6960	9652	16612	1	1	2	3407	4481	7888	3626	4907	8533	3733	4772	8505	3385	4335	7720	3109	4250	7359
	Grand Total				6865	232310	318176	550486	240	286	526	98734	133287	232021	94786	129187	223973	90991	124358	215349	83399	114785	198184	78200	107749	185949
	Bagmati Total			3	1,978	61,127	79,008	140,135	171	212	383	28,647	35,681	64,328	28,266	35,814	64,080	28,406	35,701	64,107	26,995	33,838	60,833	25,765	32,503	58,268

## ECED/IPPE and Lower basic to secondary level (Grade 11-12) total enrollment in Community schools by grade, local level and district, 2019-2020

Dist_ Code	Dist_ Name	LL_ Name	Province_ Code	Province_ Name	Sch_ Number	G1-5			G6			G7			G8			G6-8			G9		
						Girls	Boys	Total	Girls	Boys	Total	Girls	Boys	Total	Girls	Boys	Total	Girls	Boys	Total	Girls	Boys	Total
20	Sindhuli	Dudhuli Nagarpalika	3	Bagmati	7	342	486	828	49	71	120	32	44	76	43	41	84	124	156	280	34	39	73
20	Sindhuli	Ghanglekh Gaunpalika	3	Bagmati	1	11	17	28	0	0	0	0	0	0	0	0	0	0	0	0	0	0	0
20	Sindhuli	Colanor Gaunpalika	3	Bagmati	2	121	130	251	9	18	27	11	13	24	10	12	22	30	43	73	1	7	8
20	Sindhuli	Hariharpuragadi Gaunpalika	3	Bagmati	1	14	22	36	0	0	0	0	0	0	0	0	0	0	0	0	0	0	0
20	Sindhuli	Kamalmai Nagarpalika	3	Bagmati	23	1691	2316	4007	265	390	655	205	278	483	192	300	492	662	968	1630	176	269	445
20	Sindhuli	Marin Gaunpalika	3	Bagmati	4	137	158	295	4	15	19	8	11	19	5	13	18	17	39	56	0	3	3
20	Sindhuli	Phikkal Gaunpalika	3	Bagmati	0	0	0	0	0	0	0	0	0	0	0	0	0	0	0	0	0	0	0
20	Sindhuli	Sunkoshi Gaunpalika	3	Bagmati	1	102	145	247	9	17	26	8	12	20	3	11	14	20	40	60	5	9	14
20	Sindhuli	Tinpatan Gaunpalika	3	Bagmati	9	285	387	672	17	15	32	9	15	24	16	15	31	42	45	87	7	0	7
20	<b>Sindhuli Total</b>		3		48	2703	3661	6364	353	526	879	273	373	646	269	392	661	895	1291	2186	223	327	550
21	Ramechhap	Doramba Gaunpalika	3	Bagmati	0	0	0	0	0	0	0	0	0	0	0	0	0	0	0	0	0	0	0
21	Ramechhap	Gokulganga Gaunpalika	3	Bagmati	0	0	0	0	0	0	0	0	0	0	0	0	0	0	0	0	0	0	0
21	Ramechhap	Khadadevi Gaunpalika	3	Bagmati	1	36	44	80	2	5	7	4	5	9	1	4	5	7	14	21	4	3	7
21	Ramechhap	Likhu Gaunpalika	3	Bagmati	1	39	43	82	1	5	6	5	6	11	0	0	0	6	11	17	0	0	0
21	Ramechhap	Manihali Nagarpalika	3	Bagmati	5	472	581	1053	54	68	122	53	67	120	32	47	79	139	182	321	33	38	71
21	Ramechhap	Ramechhap Nagarpalika	3	Bagmati	3	93	81	174	8	5	13	3	9	12	2	8	10	13	22	35	0	0	0
21	Ramechhap	Sunapati Gaunpalika	3	Bagmati	0	0	0	0	0	0	0	0	0	0	0	0	0	0	0	0	0	0	0
21	Ramechhap	Unakunda Gaunpalika	3	Bagmati	1	91	88	179	9	13	22	18	7	25	0	0	0	27	20	47	0	0	0
21	<b>Ramechhap Total</b>		3		11	731	837	1568	74	96	170	83	94	177	35	59	94	192	249	441	37	41	78
22	Dolakha	Baiteshwor Gaunpalika	3	Bagmati	3	181	202	383	17	29	46	19	24	43	17	26	43	53	79	132	5	9	14
22	Dolakha	Bhimeshor Nagarpalika	3	Bagmati	10	630	795	1425	88	134	222	80	116	196	71	83	154	239	333	572	42	64	106
22	Dolakha	Bigu Gaunpalika	3	Bagmati	0	0	0	0	0	0	0	0	0	0	0	0	0	0	0	0	0	0	0
22	Dolakha	Gaurishankar Gaunpalika	3	Bagmati	0	0	0	0	0	0	0	0	0	0	0	0	0	0	0	0	0	0	0
22	Dolakha	Jiri Nagarpalika	3	Bagmati	5	251	350	601	49	55	104	36	38	74	42	46	88	127	139	266	33	46	79
22	Dolakha	Kalichok Gaunpalika	3	Bagmati	0	0	0	0	0	0	0	0	0	0	0	0	0	0	0	0	0	0	0
22	Dolakha	Melung Gaunpalika	3	Bagmati	2	46	43	89	9	8	17	7	5	12	17	5	22	33	18	51	13	6	19
22	Dolakha	Sailing Gaunpalika	3	Bagmati	0	0	0	0	0	0	0	0	0	0	0	0	0	0	0	0	0	0	0
22	Dolakha	Tamakoshi Gaunpalika	3	Bagmati	3	128	173	301	8	17	25	19	16	35	15	15	30	42	48	90	12	14	26
22	<b>Dolakha Total</b>		3		23	1236	1563	2799	171	243	414	161	199	360	162	175	337	494	617	1111	105	139	244
23	Sindhupalchok	Balefi Gaunpalika	3	Bagmati	3	130	146	276	12	13	25	15	11	26	7	10	17	34	34	68	0	2	2
23	Sindhupalchok	Barhabise Nagarpalika	3	Bagmati	5	240	359	599	36	47	83	20	37	57	28	41	69	84	125	209	37	37	74
23	Sindhupalchok	Bhotekoshi Gaunpalika	3	Bagmati	0	0	0	0	0	0	0	0	0	0	0	0	0	0	0	0	0	0	0
23	Sindhupalchok	Chautara Sangaichokgathi Nagarpalika	3	Bagmati	1	118	112	230	19	9	28	12	19	31	6	6	12	37	34	71	3	6	9
23	Sindhupalchok	Helambu Gaunpalika	3	Bagmati	2	125	180	305	19	27	46	11	20	31	12	9	21	42	56	98	9	11	20
23	Sindhupalchok	Intrawoti Gaunpalika	3	Bagmati	0	0	0	0	0	0	0	0	0	0	0	0	0	0	0	0	0	0	0
23	Sindhupalchok	Jugal Gaunpalika	3	Bagmati	0	0	0	0	0	0	0	0	0	0	0	0	0	0	0	0	0	0	0
23	Sindhupalchok	Lisankhu Pakhar Gaunpalika	3	Bagmati	3	54	68	122	0	0	0	0	0	0	0	0	0	0	0	0	0	0	0
23	Sindhupalchok	Melamchi Nagarpalika	3	Bagmati	8	294	388	682	52	70	122	62	58	120	48	45	93	162	173	335	45	58	103
23	Sindhupalchok	Panchpokhari Thangpal Gaunpalika	3	Bagmati	2	75	68	143	0	0	0	0	0	0	0	0	0	0	0	0	0	0	0
23	Sindhupalchok	Sunkoshi Gaunpalika	3	Bagmati	2	126	155	281	17	14	31	10	8	18	5	13	18	32	35	67	11	4	15
23	Sindhupalchok	Tripurasundari Gaunpalika	3	Bagmati	0	0	0	0	0	0	0	0	0	0	0	0	0	0	0	0	0	0	0
23	<b>Sindhupalchok Total</b>		3		26	1162	1476	2638	155	180	335	130	153	283	106	124	230	391	457	848	105	118	223
24	Kavrepalanchok	Banepa Nagarpalika	3	Bagmati	40	2796	3591	6387	459	714	1173	549	705	1254	506	734	1240	1514	1514	3667	517	731	1248
24	Kavrepalanchok	Bethanchowk Gaunpalika	3	Bagmati	2	69	90	159	5	5	10	3	3	6	0	0	0	8	8	16	0	0	0
24	Kavrepalanchok	Bhumlu Gaunpalika	3	Bagmati	2	42	45	87	4	2	6	3	5	8	0	0	0	7	7	14	0	0	0

## ECED/PPE and Lower basic to secondary level (Grade 11-12) total enrollment in Community schools by grade, local level and district, 2019-020

Dist. Code	Dist. Name	LL Name	Province Code	Province Name	Sch. Number	G1-5			G6			G7			G8			G9			
						Girls	Boys	Total	Girls	Boys	Total	Girls	Boys	Total	Girls	Boys	Total	Girls	Boys	Total	
24	Kavrepalanchok	Chaurideurali Gaunpalika	3	Bagmati	0	0	0	0	0	0	0	0	0	0	0	0	0	0	0	0	
24	Kavrepalanchok	Dhulikhel Nagarpalika	3	Bagmati	9	664	869	1533	117	119	236	109	99	208	73	109	182	299	327	626	71
24	Kavrepalanchok	Khanikhola Gaunpalika	3	Bagmati	0	0	0	0	0	0	0	0	0	0	0	0	0	0	0	0	0
24	Kavrepalanchok	Mahabharat Gaunpalika	3	Bagmati	0	0	0	0	0	0	0	0	0	0	0	0	0	0	0	0	0
24	Kavrepalanchok	Mandandapur Nagarpalika	3	Bagmati	8	275	378	653	30	37	67	23	35	58	33	28	61	86	100	186	26
24	Kavrepalanchok	Namobuddha Nagarpalika	3	Bagmati	6	279	336	615	32	52	84	29	37	66	32	36	68	93	125	218	36
24	Kavrepalanchok	Panauli Nagarpalika	3	Bagmati	17	1228	1546	2774	264	309	573	250	287	537	252	290	542	766	886	1652	252
24	Kavrepalanchok	Panchkhal Nagarpalika	3	Bagmati	7	155	212	367	32	33	65	39	54	93	51	52	103	122	139	261	48
24	Kavrepalanchok	Roshi Gaunpalika	3	Bagmati	1	22	24	46	1	3	4	5	4	9	0	0	0	6	7	13	4
24	Kavrepalanchok	Temal Gaunpalika	3	Bagmati	0	0	0	0	0	0	0	0	0	0	0	0	0	0	0	0	0
24	<b>Kavrepalanchok Total</b>		3		92	5530	7091	12621	944	1274	2218	1010	1229	2239	947	1249	2196	2901	3752	6653	954
25	Lalitpur	Bagmati Gaunpalika	3	Bagmati	0	0	0	0	0	0	0	0	0	0	0	0	0	0	0	0	0
25	Lalitpur	Godawari Nagarpalika	3	Bagmati	44	3171	3741	6912	549	657	1206	549	593	1142	521	517	1038	1619	1767	3386	471
25	Lalitpur	Konyosom Gaunpalika	3	Bagmati	0	0	0	0	0	0	0	0	0	0	0	0	0	0	0	0	0
25	Lalitpur	Lalitpur Mahanagarpalika	3	Bagmati	174	12328	14530	26858	2501	2933	5434	2468	2884	5352	2522	2727	5249	7491	8544	16035	2418
25	Lalitpur	Mahalaxmi Nagarpalika	3	Bagmati	38	3172	3858	7030	632	733	1365	559	680	1239	614	746	1360	1805	2159	3964	524
25	Lalitpur	Mahanakal Gaunpalika	3	Bagmati	0	0	0	0	0	0	0	0	0	0	0	0	0	0	0	0	0
25	<b>Lalitpur Total</b>		3		256	18671	22129	40800	3682	4323	8005	3576	4157	7733	3657	3990	7647	10915	12470	23385	3413
26	Bhaktapur	Bhaktapur Nagarpalika	3	Bagmati	59	3845	4904	8749	924	1210	2134	880	1128	2008	803	1086	1889	2607	3424	6031	761
26	Bhaktapur	Chagunaryani Nagarpalika	3	Bagmati	21	1065	1235	2300	189	194	383	131	183	314	146	158	304	466	535	1001	128
26	Bhaktapur	Madhapur Thimi Nagarpalika	3	Bagmati	49	3389	4232	7621	578	693	1271	541	641	1182	501	678	1179	1620	2012	3632	478
26	Bhaktapur	Suryabinayak Nagarpalika	3	Bagmati	58	3250	4090	7340	496	606	1102	432	493	925	462	566	1028	1390	1665	3055	425
26	<b>Bhaktapur Total</b>		3		187	11549	14461	26010	2187	2703	4890	1984	2445	4429	1912	2488	4400	6083	7636	13719	1792
27	Kathmandu	Budhanikantha Nagarpalika	3	Bagmati	111	6576	8179	14755	1205	1509	2714	1166	1432	2598	1163	1371	2534	3534	4312	7846	1052
27	Kathmandu	Chandragiri Nagarpalika	3	Bagmati	46	3937	5081	9018	628	795	1423	598	768	1366	602	676	1278	1828	2239	4067	483
27	Kathmandu	Dakshinkali Nagarpalika	3	Bagmati	9	545	650	1195	95	94	189	86	88	174	90	96	186	271	278	549	80
27	Kathmandu	Gokarneshwor Nagarpalika	3	Bagmati	86	7044	8518	15562	1208	1388	2596	1216	1439	2655	1226	1376	2602	3650	4203	7853	1176
27	Kathmandu	Kageshwori Manahara Nagarpalika	3	Bagmati	57	4479	5532	10011	747	903	1650	728	830	1558	648	750	1398	2123	2483	4606	514
27	Kathmandu	Katmandu Mahanagarpalika	3	Bagmati	538	34233	43238	77471	6329	8228	14557	6395	8227	14622	6505	8248	14753	19229	24703	43932	6236
27	Kathmandu	Kirtipur Nagarpalika	3	Bagmati	22	2062	2929	4991	408	601	1009	358	564	922	345	545	890	1111	1710	2821	334
27	Kathmandu	Nagarjun Nagarpalika	3	Bagmati	46	3326	4022	7348	525	668	1193	525	661	1186	507	539	1046	1557	1868	3425	431
27	Kathmandu	Shankharapur Nagarpalika	3	Bagmati	10	609	790	1399	116	123	239	113	105	218	122	113	235	351	341	692	104
27	Kathmandu	Tarkeshwor Nagarpalika	3	Bagmati	58	4729	5696	10425	696	884	1580	660	804	1464	595	736	1331	1951	2424	4375	493
27	Kathmandu	Tokha Nagarpalika	3	Bagmati	76	5130	6687	11817	883	1109	1992	750	1120	1870	837	984	1821	2470	3213	5683	797
27	<b>Kathmandu Total</b>		3		1059	72670	91322	163992	12840	16302	29142	12595	16038	28633	12640	15434	28074	38075	47774	85849	11700

## ECE/DP/PE and Lower basic to secondary level (Grade 11-12) total enrollment in Community schools by grade, local level and district, 2019-020

Dist_ Code	Dist_ Name	LL_ Name	Province_ Code	Province_ Name	Sch_ Number	G1-5			G6			G7			G8			G6-8			G9		
						Girls	Boys	Total	Girls	Boys	Total	Girls	Boys	Total	Girls	Boys	Total	Girls	Boys	Total	Girls	Boys	Total
28	Nuwakot	Beikogadhi Nagarpalika	3	Bagmati	2	76	71	147	13	16	29	17	12	29	19	14	33	49	42	91	25	21	46
28	Nuwakot	Bidur Nagarpalika	3	Bagmati	17	1146	1460	2606	203	234	437	168	258	426	173	211	384	544	703	1247	162	213	375
28	Nuwakot	Dupcheshwar Gaunpalika	3	Bagmati	0	0	0	0	0	0	0	0	0	0	0	0	0	0	0	0	0	0	0
28	Nuwakot	Kakani Gaunpalika	3	Bagmati	1	62	71	133	2	18	20	3	6	9	10	3	13	15	27	42	6	5	11
28	Nuwakot	Kispang Gaunpalika	3	Bagmati	0	0	0	0	0	0	0	0	0	0	0	0	0	0	0	0	0	0	0
28	Nuwakot	Likhu Gaunpalika	3	Bagmati	6	276	347	623	44	64	108	28	48	76	23	42	65	95	154	249	40	42	82
28	Nuwakot	Meghang Gaunpalika	3	Bagmati	1	64	72	136	4	12	16	7	7	14	0	0	0	11	19	30	0	0	0
28	Nuwakot	Panchakanya Gaunpalika	3	Bagmati	0	0	0	0	0	0	0	0	0	0	0	0	0	0	0	0	0	0	0
28	Nuwakot	Shivapuri Gaunpalika	3	Bagmati	0	0	0	0	0	0	0	0	0	0	0	0	0	0	0	0	0	0	0
28	Nuwakot	Suryagadhi Gaunpalika	3	Bagmati	2	76	123	199	8	6	14	4	10	14	8	4	12	20	20	40	4	4	8
28	Nuwakot	Tadi Gaunpalika	3	Bagmati	2	116	219	335	19	25	44	15	22	37	9	15	24	43	62	105	9	20	29
28	Nuwakot	Tarkeshwar Gaunpalika	3	Bagmati	0	0	0	0	0	0	0	0	0	0	0	0	0	0	0	0	0	0	0
28	<b>Nuwakot Total</b>		3		31	1816	2363	4179	293	375	668	242	363	605	242	289	531	777	1027	1804	246	305	551
29	Rasuwa	Gosakunda Gaunpalika	3	Bagmati	4	186	203	389	29	27	56	15	10	25	20	12	32	64	49	113	13	11	24
29	Rasuwa	Kalka Gaunpalika	3	Bagmati	4	107	152	259	21	20	41	18	16	34	11	12	23	50	48	98	7	12	19
29	Rasuwa	Naukunda Gaunpalika	3	Bagmati	1	14	11	25	0	0	0	0	0	0	0	0	0	0	0	0	0	0	0
29	Rasuwa	Parbatkunda Gaunpalika	3	Bagmati	1	74	95	169	0	6	6	0	0	0	0	0	0	0	6	6	0	0	0
29	Rasuwa	Uttargaya Gaunpalika	3	Bagmati	2	52	70	122	8	5	13	2	2	4	1	3	4	11	10	21	5	1	6
29	<b>Rasuwa Total</b>		3		12	433	531	964	58	58	116	35	28	63	32	27	59	125	113	238	25	24	49
30	Dhading	Benighat Rorang Gaunpalika	3	Bagmati	3	175	249	424	26	31	57	26	23	49	20	32	52	72	86	158	18	24	42
30	Dhading	Dhumbesi Nagarpalika	3	Bagmati	9	461	572	1033	72	74	146	55	79	134	75	78	153	202	231	433	57	68	125
30	Dhading	Gajuri Gaunpalika	3	Bagmati	0	0	0	0	0	0	0	0	0	0	0	0	0	0	0	0	0	0	0
30	Dhading	Galchi Gaunpalika	3	Bagmati	2	429	548	977	50	59	109	51	67	118	30	39	69	131	165	296	40	49	89
30	Dhading	Gangjamuna Gaunpalika	3	Bagmati	0	0	0	0	0	0	0	0	0	0	0	0	0	0	0	0	0	0	0
30	Dhading	Jwalamukhi Gaunpalika	3	Bagmati	3	67	73	140	0	0	0	0	0	0	0	0	0	0	0	0	0	0	0
30	Dhading	Khaniyabash Gaunpalika	3	Bagmati	0	0	0	0	0	0	0	0	0	0	0	0	0	0	0	0	0	0	0
30	Dhading	Netrawati Gaunpalika	3	Bagmati	1	5	8	13	0	0	0	0	0	0	0	0	0	0	0	0	0	0	0
30	Dhading	Nilkantha Nagarpalika	3	Bagmati	3	200	160	360	31	20	51	41	26	67	31	36	67	103	82	185	31	20	51
30	Dhading	Rubi Valley Gaunpalika	3	Bagmati	0	0	0	0	0	0	0	0	0	0	0	0	0	0	0	0	0	0	0
30	Dhading	Siddhalek Gaunpalika	3	Bagmati	1	20	29	49	0	0	0	0	0	0	0	0	0	0	0	0	0	0	0
30	Dhading	Thakre Gaunpalika	3	Bagmati	0	0	0	0	0	0	0	0	0	0	0	0	0	0	0	0	0	0	0
30	Dhading	Tripurasundari Gaunpalika	3	Bagmati	7	266	396	662	24	37	61	11	23	34	16	20	36	51	80	131	16	15	31
30	<b>Dhading Total</b>		3		29	1623	2035	3658	203	221	424	184	218	402	172	205	377	559	644	1203	162	176	338
31	Makwanpur	Bagmati Gaunpalika	3	Bagmati	0	0	0	0	0	0	0	0	0	0	0	0	0	0	0	0	0	0	0
31	Makwanpur	Bakalya Gaunpalika	3	Bagmati	0	0	0	0	0	0	0	0	0	0	0	0	0	0	0	0	0	0	0
31	Makwanpur	Bhimphedi Gaunpalika	3	Bagmati	0	0	0	0	0	0	0	0	0	0	0	0	0	0	0	0	0	0	0
31	Makwanpur	Hetauda Upamahanagarpalika	3	Bagmati	21	2245	2778	5023	332	457	789	295	378	673	247	392	639	874	1227	2101	268	323	591
31	Makwanpur	Indrasarwar Gaunpalika	3	Bagmati	1	9	10	19	0	0	0	0	0	0	0	0	0	0	0	0	0	0	0
31	Makwanpur	Kalish Gaunpalika	3	Bagmati	0	0	0	0	0	0	0	0	0	0	0	0	0	0	0	0	0	0	0
31	Makwanpur	Makawanpurgadhi Gaunpalika	3	Bagmati	0	0	0	0	0	0	0	0	0	0	0	0	0	0	0	0	0	0	0
31	Makwanpur	Manahat Gaunpalika	3	Bagmati	2	337	430	767	40	63	103	26	34	60	29	27	56	95	124	219	19	23	42
31	Makwanpur	Raksirang Gaunpalika	3	Bagmati	0	0	0	0	0	0	0	0	0	0	0	0	0	0	0	0	0	0	0
31	Makwanpur	Thaha Nagarpalika	3	Bagmati	2	104	105	209	9	16	25	13	7	20	11	9	20	33	32	65	5	4	9
31	<b>Makwanpur Total</b>		3		26	2695	3323	6018	381	536	917	334	419	753	287	428	715	1002	1383	2385	292	350	642
35	Chitawan	Bhadrpur Mahanagarpalika	3	Bagmati	100	10221	13285	23506	1836	2316	4152	1691	2156	3847	1542	2114	3656	5069	6586	11655	1486	1989	3475

## ECED/IPPE and Lower basic to secondary level (Grade 11-12) total enrollment in Community schools by grade, local level and district, 2019-020

Dist_ Code	Dist_Name	LL_Name	Province Code	Province Name	Sch_ Number	G1-5			G6			G7			G8			G6-8			G9		
						Girls	Boys	Total	Girls	Boys	Total	Girls	Boys	Total	Girls	Boys	Total	Girls	Boys	Total	Girls	Boys	Total
35	Chitawan	Ichchhyakamana Gaunpalika	3	Bagmati	4	346	425	771	53	63	116	55	71	126	84	84	138	188	326	37	35	72	
35	Chitawan	Kailka Nagarpalika	3	Bagmati	11	1026	1388	2414	110	174	284	87	122	209	246	304	435	739	72	107	179		
35	Chitawan	Khairahani Nagarpalika	3	Bagmati	21	1588	2044	3632	318	432	750	264	394	658	647	858	1197	2055	274	367	641		
35	Chitawan	Madi Nagarpalika	3	Bagmati	6	356	546	902	53	79	132	49	77	126	32	48	80	134	204	338	44	37	81
35	Chitawan	Rapti Nagarpalika	3	Bagmati	10	1347	1708	3055	164	224	388	124	194	318	143	242	385	431	660	1091	144	202	346
35	Chitawan	Rainangar Nagarpalika	3	Bagmati	26	2376	3349	5725	392	547	939	344	527	871	317	491	808	1053	1565	2618	333	469	802
35	<b>Chitawan Total</b>		3		178	17260	22745	40005	2926	3835	6761	2614	3541	6155	2447	3459	5906	7987	10835	18822	2390	3206	5596
	<b>Grand Total</b>				6865	446110	609366	1055476	68862	95876	164738	63415	86843	150258	60195	81698	141893	192472	264417	456689	52776	72403	125179
	<b>Bagmati Total</b>			3	1.978	138,079	173,537	311,616	24,267	30,672	54,939	23,221	29,257	52,478	22,908	28,319	51,227	70,396	88,248	158,644	21,444	27,218	48,662



## ECE/DP/E and Lower basic to secondary level (Grade 11-12) total enrollment in Community schools by grade, local level and district, 2019-020

Dist. Code	Dist. Name	LL_Name	Province Code	Province Name	Sch. Number	G10			G9-10			G11			G12			G11-12		
						Girls	Boys	Total	Girls	Boys	Total	Girls	Boys	Total	Girls	Boys	Total	Girls	Boys	Total
20	Sindhuli	Dudhouthi Nagarpalika	3	Bagmati	7	25	49	74	59	88	147	52	43	95	44	61	105	96	104	200
20	Sindhuli	Ghanglekh Gaunpalika	3	Bagmati	1	0	0	0	0	0	0	0	0	0	0	0	0	0	0	0
20	Sindhuli	Golanjor Gaunpalika	3	Bagmati	2	8	12	20	9	19	28	0	0	0	0	0	0	0	0	0
20	Sindhuli	Henharjurgadhi Gaunpalika	3	Bagmati	1	0	0	0	0	0	0	0	0	0	0	0	0	0	0	0
20	Sindhuli	Kamalajai Nagarpalika	3	Bagmati	23	178	233	411	354	502	856	24	45	69	44	30	74	68	75	143
20	Sindhuli	Marin Gaunpalika	3	Bagmati	4	3	3	6	3	6	9	0	0	0	0	0	0	0	0	0
20	Sindhuli	Phikkal Gaunpalika	3	Bagmati	0	0	0	0	0	0	0	0	0	0	0	0	0	0	0	0
20	Sindhuli	Sunkoshi Gaunpalika	3	Bagmati	1	0	0	0	5	9	14	0	0	0	0	0	0	0	0	0
20	Sindhuli	Tinpatan Gaunpalika	3	Bagmati	9	7	8	15	14	8	22	0	0	0	0	0	0	0	0	0
20	<b>Sindhuli Total</b>		3		48	221	305	526	444	632	1076	76	88	164	88	91	179	164	179	343
21	Ramechhap	Doramba Gaunpalika	3	Bagmati	0	0	0	0	0	0	0	0	0	0	0	0	0	0	0	0
21	Ramechhap	Gokulganga Gaunpalika	3	Bagmati	0	0	0	0	0	0	0	0	0	0	0	0	0	0	0	0
21	Ramechhap	Khadadevi Gaunpalika	3	Bagmati	1	0	0	0	4	3	7	0	0	0	0	0	0	0	0	0
21	Ramechhap	Likhu Gaunpalika	3	Bagmati	1	0	0	0	0	0	0	0	0	0	0	0	0	0	0	0
21	Ramechhap	Manthali Nagarpalika	3	Bagmati	5	39	51	90	72	89	161	0	0	0	0	0	0	0	0	0
21	Ramechhap	Ramechhap Nagarpalika	3	Bagmati	3	0	0	0	0	0	0	0	0	0	0	0	0	0	0	0
21	Ramechhap	Sunapati Gaunpalika	3	Bagmati	0	0	0	0	0	0	0	0	0	0	0	0	0	0	0	0
21	Ramechhap	Umakunda Gaunpalika	3	Bagmati	1	0	0	0	0	0	0	0	0	0	0	0	0	0	0	0
21	<b>Ramechhap Total</b>		3		11	39	51	90	76	92	168	0	0	0	0	0	0	0	0	0
22	Dolakha	Baiteshwor Gaunpalika	3	Bagmati	3	8	8	16	13	17	30	0	0	0	0	0	0	0	0	0
22	Dolakha	Bhimeshwor Nagarpalika	3	Bagmati	10	57	63	120	99	127	226	18	13	31	20	16	36	38	29	67
22	Dolakha	Bigu Gaunpalika	3	Bagmati	0	0	0	0	0	0	0	0	0	0	0	0	0	0	0	0
22	Dolakha	Gaurishankar Gaunpalika	3	Bagmati	0	0	0	0	0	0	0	0	0	0	0	0	0	0	0	0
22	Dolakha	Jiri Nagarpalika	3	Bagmati	5	39	40	79	72	86	158	0	0	0	0	0	0	0	0	0
22	Dolakha	Kalinchok Gaunpalika	3	Bagmati	0	0	0	0	0	0	0	0	0	0	0	0	0	0	0	0
22	Dolakha	Melung Gaunpalika	3	Bagmati	2	13	11	24	26	17	43	0	0	0	0	0	0	0	0	0
22	Dolakha	Sailung Gaunpalika	3	Bagmati	0	0	0	0	0	0	0	0	0	0	0	0	0	0	0	0
22	Dolakha	Tamakoshi Gaunpalika	3	Bagmati	3	13	12	25	25	26	51	0	0	0	0	0	0	0	0	0
22	<b>Dolakha Total</b>		3		23	130	134	264	235	273	508	18	13	31	20	16	36	38	29	67
23	Sindhupalchok	Balefi Gaunpalika	3	Bagmati	3	6	11	17	6	13	19	0	0	0	0	0	0	0	0	0
23	Sindhupalchok	Barhabise Nagarpalika	3	Bagmati	5	27	37	64	64	74	138	0	0	0	0	0	0	0	0	0
23	Sindhupalchok	Bhotekoshi Gaunpalika	3	Bagmati	0	0	0	0	0	0	0	0	0	0	0	0	0	0	0	0
23	Sindhupalchok	Chautara Sangachokgadhi Nagarpalika	3	Bagmati	1	4	7	11	7	13	20	0	0	0	0	0	0	0	0	0
23	Sindhupalchok	Helambu Gaunpalika	3	Bagmati	2	7	11	18	16	22	38	0	0	0	0	0	0	0	0	0
23	Sindhupalchok	Indrawoti Gaunpalika	3	Bagmati	0	0	0	0	0	0	0	0	0	0	0	0	0	0	0	0
23	Sindhupalchok	Jugal Gaunpalika	3	Bagmati	0	0	0	0	0	0	0	0	0	0	0	0	0	0	0	0
23	Sindhupalchok	Lisankhu Pakhar Gaunpalika	3	Bagmati	3	0	0	0	0	0	0	0	0	0	0	0	0	0	0	0
23	Sindhupalchok	Melamchi Nagarpalika	3	Bagmati	8	53	52	105	98	110	208	29	5	34	24	10	34	53	15	68
23	Sindhupalchok	Panchpokhari Thangpal Gaunpalika	3	Bagmati	2	0	0	0	0	0	0	0	0	0	0	0	0	0	0	0
23	Sindhupalchok	Sunkoshi Gaunpalika	3	Bagmati	2	6	12	18	17	16	33	0	0	0	0	0	0	0	0	0
23	Sindhupalchok	Tipurasantari Gaunpalika	3	Bagmati	0	0	0	0	0	0	0	0	0	0	0	0	0	0	0	0
23	<b>Sindhupalchok Total</b>		3		26	103	130	233	208	248	456	29	5	34	24	10	34	53	15	68
24	Kavrepalanchok	Banepa Nagarpalika	3	Bagmati	40	564	923	1487	1081	1654	2735	630	379	1009	526	460	986	1156	839	1995
24	Kavrepalanchok	Belhanchowk Gaunpalika	3	Bagmati	2	0	0	0	0	0	0	0	0	0	0	0	0	0	0	0
24	Kavrepalanchok	Bhumlu Gaunpalika	3	Bagmati	2	0	0	0	0	0	0	0	0	0	0	0	0	0	0	0

## ECED/PPE and Lower basic to secondary level (Grade 11-12) total enrollment in Community schools by grade, local level and district, 2019-020

Dist. Code	Dist. Name	LL_Name	Province Code	Province Name	Sch. Number	G10			G9-10			G11			G12			G11-12		
						Girls	Boys	Total	Girls	Boys	Total	Girls	Boys	Total	Girls	Boys	Total	Girls	Boys	Total
24	Kavrepalanchok	Chaurideurali Gaunpalika	3	Bagmati	0	0	0	0	0	0	0	0	0	0	0	0	0	0	0	0
24	Kavrepalanchok	Dhulikhel Nagarpalika	3	Bagmati	9	78	86	164	149	179	328	12	29	41	12	21	33	24	50	74
24	Kavrepalanchok	Khamikhola Gaunpalika	3	Bagmati	0	0	0	0	0	0	0	0	0	0	0	0	0	0	0	0
24	Kavrepalanchok	Mahabharat Gaunpalika	3	Bagmati	0	0	0	0	0	0	0	0	0	0	0	0	0	0	0	0
24	Kavrepalanchok	Mandandeuvar Nagarpalika	3	Bagmati	8	24	25	49	50	61	111	133	62	195	94	46	140	227	108	335
24	Kavrepalanchok	Namobuddha Nagarpalika	3	Bagmati	6	29	22	51	65	52	117	0	0	0	0	0	0	0	0	0
24	Kavrepalanchok	Panauli Nagarpalika	3	Bagmati	17	234	298	532	486	604	1090	153	143	296	130	172	302	283	315	598
24	Kavrepalanchok	Panchkhal Nagarpalika	3	Bagmati	7	83	68	151	131	161	292	69	58	127	58	47	105	127	105	232
24	Kavrepalanchok	Roshi Gaunpalika	3	Bagmati	1	0	0	0	4	2	6	0	0	0	0	0	0	0	0	0
24	Kavrepalanchok	Temal Gaunpalika	3	Bagmati	0	0	0	0	0	0	0	0	0	0	0	0	0	0	0	0
24	<b>Kavrepalanchok Total</b>		3		92	1012	1422	2434	1966	2713	4679	997	671	1668	820	746	1566	1817	1417	3234
25	Lalitpur	Bagmati Gaunpalika	3	Bagmati	0	0	0	0	0	0	0	0	0	0	0	0	0	0	0	0
25	Lalitpur	Godawari Nagarpalika	3	Bagmati	44	442	490	932	913	1000	1913	122	64	186	86	87	173	208	151	359
25	Lalitpur	Konyosom Gaunpalika	3	Bagmati	0	0	0	0	0	0	0	0	0	0	0	0	0	0	0	0
25	Lalitpur	Lalitpur Mahanagarpalika	3	Bagmati	174	2320	2716	5036	4738	5538	10276	3271	2753	6024	3836	3358	7194	7107	6111	13218
25	Lalitpur	Mahalaxmi Nagarpalika	3	Bagmati	38	543	620	1163	1067	1277	2344	665	725	1390	738	710	1448	1403	1435	2838
25	Lalitpur	Mahankal Gaunpalika	3	Bagmati	0	0	0	0	0	0	0	0	0	0	0	0	0	0	0	0
25	<b>Lalitpur Total</b>		3		256	3305	3826	7131	6718	7815	14533	4058	3542	7600	4660	4155	8815	8718	7697	16415
26	Bhaktapur	Bhaktapur Nagarpalika	3	Bagmati	59	816	961	1777	1577	1987	3564	341	405	746	483	382	865	824	787	1611
26	Bhaktapur	Chagunaryan Nagarpalika	3	Bagmati	21	141	144	285	269	289	538	0	0	0	0	0	0	0	0	0
26	Bhaktapur	Machhapur Thimi Nagarpalika	3	Bagmati	49	554	594	1148	1032	1246	2278	475	350	825	499	437	936	974	787	1761
26	Bhaktapur	Suryabinayak Nagarpalika	3	Bagmati	58	432	474	906	857	1009	1866	78	103	181	126	106	232	204	209	413
26	<b>Bhaktapur Total</b>		3		187	1943	2173	4116	3735	4511	8246	894	858	1752	1108	925	2033	2002	1783	3785
27	Kathmandu	Budhanilkantha Nagarpalika	3	Bagmati	111	1016	1264	2280	2068	2612	4680	2056	1439	3495	1577	1206	2783	3633	2645	6278
27	Kathmandu	Chandragiri Nagarpalika	3	Bagmati	46	467	585	1052	950	1197	2147	1022	522	1544	910	405	1315	1932	927	2859
27	Kathmandu	Dakshinkali Nagarpalika	3	Bagmati	9	83	86	169	163	182	345	134	101	235	163	101	264	297	202	499
27	Kathmandu	Gokamashwor Nagarpalika	3	Bagmati	86	1173	1329	2502	2349	2730	5079	946	1008	1954	990	1032	2022	1936	2040	3976
27	Kathmandu	Kageshwori Manahara Nagarpalika	3	Bagmati	57	508	603	1111	1022	1276	2298	111	77	188	88	40	128	199	117	316
27	Kathmandu	Kathmandu Mahanagarpalika	3	Bagmati	538	6204	8173	14377	12440	16239	28679	15948	11642	27690	15362	11333	26695	31310	22975	54285
27	Kathmandu	Kirtipur Nagarpalika	3	Bagmati	22	336	432	768	670	919	1589	257	214	471	202	148	350	459	362	821
27	Kathmandu	Nagarjun Nagarpalika	3	Bagmati	46	404	502	906	835	999	1834	1538	928	2466	1475	810	2285	3013	1738	4751
27	Kathmandu	Shankharapur Nagarpalika	3	Bagmati	10	85	96	181	189	188	377	33	25	58	16	17	33	49	42	91
27	Kathmandu	Shankharapur Nagarpalika	3	Bagmati	58	490	533	1023	983	1171	2154	536	414	950	452	344	796	988	758	1746
27	Kathmandu	Tarkeshwor Nagarpalika	3	Bagmati	76	818	955	1773	1615	1959	3574	1410	1112	2522	1248	992	2240	2658	2104	4762
27	<b>Kathmandu Total</b>		3		1059	11584	14558	26142	23284	29472	52756	23991	17482	41473	22483	16428	38911	46474	33910	80384

## ECED/PE and Lower basic to secondary level (Grade 11-12) total enrollment in Community schools by grade, local level and district, 2019-020

Dist_ Code	Dist_ Name	LL_ Name	Province_ Code	Province_ Name	Sch_ Number	G10			G9-10			G11			G12			G11-12			
						Girls	Boys	Total	Girls	Boys	Total	Girls	Boys	Total	Girls	Boys	Total	Girls	Boys	Total	
																					Total
28	Nuwakot	Belkotgathi Nagarpalika	3	Bagmati	2	26	22	48	51	43	94	12	2	14	20	4	24	32	6	38	
28	Nuwakot	Bidur Nagarpalika	3	Bagmati	17	170	212	382	332	425	757	0	0	0	0	0	0	0	0	0	0
28	Nuwakot	Dupcheshwar Gaunpalika	3	Bagmati	0	0	0	0	0	0	0	0	0	0	0	0	0	0	0	0	0
28	Nuwakot	Kakani Gaunpalika	3	Bagmati	1	3	3	6	9	8	17	0	0	0	0	0	0	0	0	0	0
28	Nuwakot	Kisrang Gaunpalika	3	Bagmati	0	0	0	0	0	0	0	0	0	0	0	0	0	0	0	0	0
28	Nuwakot	Likhu Gaunpalika	3	Bagmati	6	9	42	51	49	84	133	0	0	0	0	0	0	0	0	0	0
28	Nuwakot	Meghang Gaunpalika	3	Bagmati	1	0	0	0	0	0	0	0	0	0	0	0	0	0	0	0	0
28	Nuwakot	Panchakanya Gaunpalika	3	Bagmati	0	0	0	0	0	0	0	0	0	0	0	0	0	0	0	0	0
28	Nuwakot	Shivapuri Gaunpalika	3	Bagmati	0	0	0	0	0	0	0	0	0	0	0	0	0	0	0	0	0
28	Nuwakot	Suryagadhi Gaunpalika	3	Bagmati	2	5	7	12	9	11	20	43	74	117	49	66	115	92	140	232	0
28	Nuwakot	Tadi Gaunpalika	3	Bagmati	2	14	15	29	23	35	58	0	0	0	0	0	0	0	0	0	0
28	Nuwakot	Tarkeshwar Gaunpalika	3	Bagmati	0	0	0	0	0	0	0	0	0	0	0	0	0	0	0	0	0
28	<b>Nuwakot Total</b>		3		31	227	301	528	473	606	1079	55	76	131	69	70	139	124	146	270	
29	Rasuwa	Gosikunda Gaunpalika	3	Bagmati	4	28	21	49	41	32	73	0	0	0	0	0	0	0	0	0	0
29	Rasuwa	Kailika Gaunpalika	3	Bagmati	4	13	7	20	20	19	39	0	0	0	0	0	0	0	0	0	0
29	Rasuwa	Naukunda Gaunpalika	3	Bagmati	1	0	0	0	0	0	0	0	0	0	0	0	0	0	0	0	0
29	Rasuwa	Parbatikunda Gaunpalika	3	Bagmati	1	0	0	0	0	0	0	0	0	0	0	0	0	0	0	0	0
29	Rasuwa	Ultargaya Gaunpalika	3	Bagmati	2	0	0	0	5	1	6	0	0	0	0	0	0	0	0	0	0
29	<b>Rasuwa Total</b>		3		12	41	28	69	66	52	118	0	0	0	0	0	0	0	0	0	0
30	Dhading	Benighat Rorang Gaunpalika	3	Bagmati	3	10	13	23	28	37	65	0	0	0	0	0	0	0	0	0	0
30	Dhading	Dhumbesi Nagarpalika	3	Bagmati	9	47	54	101	104	122	226	14	25	39	15	21	36	29	46	75	0
30	Dhading	Gajuri Gaunpalika	3	Bagmati	0	0	0	0	0	0	0	0	0	0	0	0	0	0	0	0	0
30	Dhading	Galchi Gaunpalika	3	Bagmati	2	34	33	67	74	82	156	14	29	43	16	9	25	30	38	68	0
30	Dhading	Gangjamuna Gaunpalika	3	Bagmati	0	0	0	0	0	0	0	0	0	0	0	0	0	0	0	0	0
30	Dhading	Jwalamukhi Gaunpalika	3	Bagmati	3	0	0	0	0	0	0	0	0	0	0	0	0	0	0	0	0
30	Dhading	Khanyabash Gaunpalika	3	Bagmati	0	0	0	0	0	0	0	0	0	0	0	0	0	0	0	0	0
30	Dhading	Netrawati Gaunpalika	3	Bagmati	1	0	0	0	0	0	0	0	0	0	0	0	0	0	0	0	0
30	Dhading	Nikantha Nagarpalika	3	Bagmati	3	43	14	57	74	34	108	137	177	314	138	159	297	275	336	611	
30	Dhading	Rubi Valley Gaunpalika	3	Bagmati	0	0	0	0	0	0	0	0	0	0	0	0	0	0	0	0	0
30	Dhading	Siddhalek Gaunpalika	3	Bagmati	1	0	0	0	0	0	0	0	0	0	0	0	0	0	0	0	0
30	Dhading	Thakre Gaunpalika	3	Bagmati	0	0	0	0	0	0	0	0	0	0	0	0	0	0	0	0	0
30	Dhading	Tripurasundari Gaunpalika	3	Bagmati	7	15	15	30	31	30	61	0	0	0	0	0	0	0	0	0	0
30	<b>Dhading Total</b>		3		29	149	129	278	311	305	616	165	231	396	169	189	358	334	420	754	
31	Makwanpur	Bagmati Gaunpalika	3	Bagmati	0	0	0	0	0	0	0	0	0	0	0	0	0	0	0	0	0
31	Makwanpur	Bakajya Gaunpalika	3	Bagmati	0	0	0	0	0	0	0	0	0	0	0	0	0	0	0	0	0
31	Makwanpur	Bhimphedi Gaunpalika	3	Bagmati	0	0	0	0	0	0	0	0	0	0	0	0	0	0	0	0	0
31	Makwanpur	Helauda Upamahanagarpalika	3	Bagmati	21	223	306	529	491	629	1120	70	39	109	91	38	129	161	77	238	
31	Makwanpur	Indrasarwar Gaunpalika	3	Bagmati	1	0	0	0	0	0	0	0	0	0	0	0	0	0	0	0	0
31	Makwanpur	Kailash Gaunpalika	3	Bagmati	0	0	0	0	0	0	0	0	0	0	0	0	0	0	0	0	0
31	Makwanpur	Makwanpurgadhi Gaunpalika	3	Bagmati	0	0	0	0	0	0	0	0	0	0	0	0	0	0	0	0	0
31	Makwanpur	Manahari Gaunpalika	3	Bagmati	2	12	22	34	31	45	76	0	0	0	0	0	0	0	0	0	0
31	Makwanpur	Raksirang Gaunpalika	3	Bagmati	0	0	0	0	0	0	0	0	0	0	0	0	0	0	0	0	0
31	Makwanpur	Thaha Nagarpalika	3	Bagmati	2	0	0	0	5	4	9	0	0	0	0	0	0	0	0	0	0
31	<b>Makwanpur Total</b>		3		26	235	328	563	527	678	1205	70	39	109	91	38	129	161	77	238	
35	Chitawan	Bhairpur Mahanagarpalika	3	Bagmati	100	1382	1777	3159	2868	3766	6634	1874	1564	3438	1697	1413	3110	3571	2977	6548	

## ECED/IPPE and Lower basic to secondary level (Grade 11-12) total enrollment in Community schools by grade, local level and district, 2019-020

Dist. Code	Dist. Name	LL Name	Province Code	Province Name	Sch. Number	G10			G9-10			G11			G12			G11-12		
						Girls	Boys	Total	Girls	Boys	Total	Girls	Boys	Total	Girls	Boys	Total	Girls	Boys	Total
35	Chitawan	Ichchhyakamana Gaupalika	3	Bagmati	4	23	39	62	60	74	134	5	3	8	0	0	0	5	3	8
35	Chitawan	Kaika Nagarpalika	3	Bagmati	11	88	94	182	160	201	361	0	0	0	0	0	0	0	0	0
35	Chitawan	Khairahani Nagarpalika	3	Bagmati	21	244	380	624	518	747	1265	308	271	579	209	170	379	517	441	958
35	Chitawan	Madi Naganpalika	3	Bagmati	6	23	26	49	67	63	130	0	0	0	0	0	0	0	0	0
35	Chitawan	Rapti Nagarpalika	3	Bagmati	10	145	154	299	289	356	645	427	483	910	465	518	983	892	1001	1893
35	Chitawan	Ratnagar Nagarpalika	3	Bagmati	26	321	471	792	654	940	1594	558	446	1004	464	342	806	1022	788	1810
35	Chitawan Total				178	2226	2941	5167	4616	6147	10763	3172	2767	5939	2835	2443	5278	6007	5210	11217
	Grand Total				6865	51702	69910	121612	104478	142313	246791	64595	54052	118647	61590	54146	115736	126185	108198	234383
	Bagmati Total			3	1,978	21,215	26,326	47,541	42,659	53,544	96,203	33,525	25,772	59,297	32,367	25,111	57,478	65,892	50,883	116,775

## ECED/PPE and Lower basic to secondary level (Grade 11-12) total enrollment in all types of schools by grade, local level and district, 2019-020

Dist_Code	Dist_Name	LL_Name	Province_Code	Province_Name	G0 Total			G0 (C-based)			G1			G2			G3		
					Girls	Boys	Total	Girls	Boys	Total	Girls	Boys	Total	Girls	Boys	Total	Girls	Boys	Total
20	Sindhuli	Dudhuli Nagarpalika	3	Bagmati	831	940	1771	5	4	9	1154	1186	2340	975	898	1873	881	764	1645
20	Sindhuli	Changlekh Gaunpalika	3	Bagmati	207	240	447	2	7	9	294	313	607	177	173	350	186	190	376
20	Sindhuli	Golanor Gaunpalika	3	Bagmati	337	399	736	2	1	3	366	436	802	261	279	540	248	270	518
20	Sindhuli	Hariharpurgadhi Gaunpalika	3	Bagmati	358	405	763	0	0	0	561	578	1139	449	408	857	439	426	865
20	Sindhuli	Kamalamai Nagarpalika	3	Bagmati	977	1090	2067	1	1	2	964	978	1942	835	962	1797	880	906	1786
20	Sindhuli	Marin Gaunpalika	3	Bagmati	509	528	1037	0	0	0	580	577	1157	477	459	936	411	420	831
20	Sindhuli	Phikkal Gaunpalika	3	Bagmati	335	301	636	1	4	5	379	414	793	310	254	564	291	307	598
20	Sindhuli	Sunkoshi Gaunpalika	3	Bagmati	191	253	444	0	1	1	350	402	752	220	224	444	203	234	437
20	Sindhuli	Tinpatan Gaunpalika	3	Bagmati	425	511	936	0	1	1	597	640	1237	534	502	1036	499	506	1005
20	<b>Sindhuli Total</b>		3		4170	4667	8837	11	19	30	5245	5524	10769	4238	4159	8397	4038	4023	8061
21	Ramechhap	Doramba Gaunpalika	3	Bagmati	252	289	521	31	24	55	197	188	385	138	157	295	194	158	352
21	Ramechhap	Gokulganga Gaunpalika	3	Bagmati	259	260	519	2	11	13	249	200	449	174	148	322	173	163	336
21	Ramechhap	Khadevsi Gaunpalika	3	Bagmati	356	428	784	12	13	25	225	178	403	186	161	347	186	184	370
21	Ramechhap	Likhu Gaunpalika	3	Bagmati	241	233	474	4	2	6	265	227	492	221	208	429	227	220	447
21	Ramechhap	Manthali Nagarpalika	3	Bagmati	849	1064	1913	36	42	78	430	507	937	426	404	830	428	386	814
21	Ramechhap	Ramechhap Nagarpalika	3	Bagmati	357	367	724	7	16	23	282	281	563	253	271	524	240	267	507
21	Ramechhap	Sunapati Gaunpalika	3	Bagmati	203	258	461	12	12	24	177	162	339	143	99	242	149	131	280
21	Ramechhap	Umkunda Gaunpalika	3	Bagmati	254	241	495	1	1	2	247	218	465	174	144	318	177	193	370
21	<b>Ramechhap Total</b>		3		2771	3120	5891	105	121	226	2072	1961	4033	1715	1592	3307	1774	1702	3476
22	Dolakha	Baiteshwor Gaunpalika	3	Bagmati	322	350	672	0	0	0	215	192	407	172	166	338	151	177	328
22	Dolakha	Bhimeshwar Nagarpalika	3	Bagmati	793	907	1700	8	7	15	391	407	798	322	374	696	268	339	607
22	Dolakha	Bigu Gaunpalika	3	Bagmati	270	308	578	0	0	0	268	226	494	198	158	356	197	178	375
22	Dolakha	Gaurishankar Gaunpalika	3	Bagmati	310	303	613	0	0	0	240	212	452	184	147	331	182	160	342
22	Dolakha	Jiri Nagarpalika	3	Bagmati	277	315	592	3	6	9	193	224	417	140	171	311	152	153	305
22	Dolakha	Kalinchok Gaunpalika	3	Bagmati	437	457	894	2	1	3	301	323	624	245	225	470	256	242	498
22	Dolakha	Melung Gaunpalika	3	Bagmati	236	208	444	3	1	4	245	230	475	173	175	348	176	128	304
22	Dolakha	Sailung Gaunpalika	3	Bagmati	192	237	429	0	2	2	159	149	308	140	132	272	179	135	314
22	Dolakha	Tamakoshi Gaunpalika	3	Bagmati	294	339	633	0	0	0	193	245	438	175	153	328	194	194	388
22	<b>Dolakha Total</b>		3		3131	3424	6555	16	17	33	2205	2208	4413	1749	1701	3450	1755	1706	3461

## ECED/PPE and Lower basic to secondary level (Grade 11-12) total enrollment in all types of schools by grade, local level and district, 2019-020

Dist_Code	Dist_Name	LL_Name	Province_Code	Province_Name	G0 Total			G0 (C-based)			G1			G2			G3		
					Girls	Boys	Total	Girls	Boys	Total	Girls	Boys	Total	Girls	Boys	Total	Girls	Boys	Total
23	Sindhupalchok	Balefi Gaunpalika	3	Bagmati	303	375	678	0	0	0	195	196	391	184	189	373	154	190	344
23	Sindhupalchok	Barhabise Nagarpalika	3	Bagmati	459	550	1009	0	0	0	296	317	613	275	278	553	278	328	606
23	Sindhupalchok	Bhotekoshi Gaunpalika	3	Bagmati	166	163	329	1	1	2	165	142	307	140	116	256	131	120	251
23	Sindhupalchok	Chautara Sangachokgadhi Nagarpalika	3	Bagmati	907	1008	1915	84	103	187	525	579	1104	408	409	817	445	418	863
23	Sindhupalchok	Helambu Gaunpalika	3	Bagmati	338	439	777	2	2	4	260	284	544	198	204	402	241	222	463
23	Sindhupalchok	Indrawoti Gaunpalika	3	Bagmati	275	286	561	9	8	17	332	297	629	291	248	539	290	233	523
23	Sindhupalchok	Jugal Gaunpalika	3	Bagmati	201	231	432	0	0	0	463	431	894	357	301	658	317	289	606
23	Sindhupalchok	Lisankhu Pakhar Gaunpalika	3	Bagmati	163	223	386	0	0	0	104	115	219	72	77	149	70	60	130
23	Sindhupalchok	Melamchi Nagarpalika	3	Bagmati	663	790	1453	24	11	35	694	589	1283	470	491	961	501	448	949
23	Sindhupalchok	Panchpokhari Thangpal Gaunpalika	3	Bagmati	396	442	838	85	85	170	292	318	610	285	296	581	286	253	539
23	Sindhupalchok	Sunkoshi Gaunpalika	3	Bagmati	253	326	579	2	0	2	157	165	322	152	147	299	154	148	302
23	Sindhupalchok	Tripurasundari Gaunpalika	3	Bagmati	151	135	286	0	1	1	112	118	230	102	116	218	107	113	220
<b>23</b>	<b>Sindhupalchok Total</b>		<b>3</b>		<b>4275</b>	<b>4968</b>	<b>9243</b>	<b>207</b>	<b>211</b>	<b>418</b>	<b>3595</b>	<b>3551</b>	<b>7146</b>	<b>2934</b>	<b>2872</b>	<b>5806</b>	<b>2974</b>	<b>2822</b>	<b>5796</b>
24	Kavrepalanchok	Banepa Nagarpalika	3	Bagmati	1737	2150	3887	8	23	31	731	918	1649	784	866	1650	722	823	1545
24	Kavrepalanchok	Bethanchowk Gaunpalika	3	Bagmati	207	225	432	6	7	13	140	160	300	151	130	281	175	135	310
24	Kavrepalanchok	Bhumlu Gaunpalika	3	Bagmati	106	119	225	20	20	40	170	161	331	121	131	252	134	119	253
24	Kavrepalanchok	Chaurideurali Gaunpalika	3	Bagmati	177	180	357	3	3	6	155	130	285	103	122	225	108	116	224
24	Kavrepalanchok	Dhulikhel Nagarpalika	3	Bagmati	503	549	1052	41	58	99	309	353	662	301	332	633	260	338	598
24	Kavrepalanchok	Khanikhol Gaunpalika	3	Bagmati	151	165	316	32	28	60	343	296	639	174	203	377	230	185	415
24	Kavrepalanchok	Mahabharat Gaunpalika	3	Bagmati	252	239	491	24	13	37	380	350	730	293	278	571	295	280	575
24	Kavrepalanchok	Mandandepur Nagarpalika	3	Bagmati	485	604	1089	1	0	1	298	293	591	264	297	561	267	300	567
24	Kavrepalanchok	Namobuddha Nagarpalika	3	Bagmati	397	424	821	18	16	34	277	275	552	270	265	535	288	237	525
24	Kavrepalanchok	Panauti Nagarpalika	3	Bagmati	592	803	1395	10	11	21	448	522	970	431	450	881	401	491	892
24	Kavrepalanchok	Panchkhal Nagarpalika	3	Bagmati	239	276	515	35	47	82	239	269	508	243	228	471	241	250	491
24	Kavrepalanchok	Roshi Gaunpalika	3	Bagmati	352	394	746	67	53	120	357	283	640	268	224	492	276	240	516
24	Kavrepalanchok	Temal Gaunpalika	3	Bagmati	158	194	352	20	16	36	157	154	311	123	127	250	125	145	270
<b>24</b>	<b>Kavrepalanchok Total</b>		<b>3</b>		<b>5356</b>	<b>6322</b>	<b>11678</b>	<b>285</b>	<b>295</b>	<b>580</b>	<b>4004</b>	<b>4164</b>	<b>8168</b>	<b>3526</b>	<b>3653</b>	<b>7179</b>	<b>3522</b>	<b>3659</b>	<b>7181</b>
25	Lalitpur	Bagmati Gaunpalika	3	Bagmati	242	255	507	28	31	59	160	186	346	148	162	310	158	189	347
25	Lalitpur	Godawari Nagarpalika	3	Bagmati	1691	2108	3799	18	10	28	948	1110	2058	902	1064	1966	998	1183	2181

## ECED/PPE and Lower basic to secondary level (Grade 11-12) total enrollment in all types of schools by grade, local level and district, 2019-020

Dist_Code	Dist_Name	LL_Name	Province_Code	Province_Name	G0 Total			G0 (C-based)			G1			G2			G3		
					Girls	Boys	Total	Girls	Boys	Total	Girls	Boys	Total	Girls	Boys	Total	Girls	Boys	Total
25	Lalitpur	Konyosom Gaunpalika	3	Bagmati	168	187	355	6	6	12	113	104	217	111	96	207	92	99	191
25	Lalitpur	Lalitpur Mahanagarpalika	3	Bagmati	4385	5227	9612	34	33	67	2922	3249	6171	2983	3479	6462	2940	3378	6318
25	Lalitpur	Mahataxmi Nagarpalika	3	Bagmati	1562	1904	3466	76	74	150	859	883	1742	876	1043	1919	824	1089	1913
25	Lalitpur	Mahanakal Gaunpalika	3	Bagmati	140	180	320	16	18	34	90	92	182	66	74	140	85	78	163
<b>25</b>	<b>Lalitpur Total</b>		<b>3</b>		<b>8188</b>	<b>9871</b>	<b>18059</b>	<b>178</b>	<b>172</b>	<b>350</b>	<b>5092</b>	<b>5624</b>	<b>10716</b>	<b>5086</b>	<b>5918</b>	<b>11004</b>	<b>5097</b>	<b>6016</b>	<b>11113</b>
26	Bhaktapur	Bhaktapur Nagarpalika	3	Bagmati	2485	3109	5594	7	3	10	981	1123	2104	1081	1285	2366	1134	1316	2450
26	Bhaktapur	Chagunaryan Nagarpalika	3	Bagmati	947	1188	2135	53	80	133	444	496	940	415	491	906	413	463	876
26	Bhaktapur	Madhapur Thimi Nagarpalika	3	Bagmati	1682	2204	3886	4	2	6	825	1061	1886	912	1078	1990	880	1060	1940
26	Bhaktapur	Suryabinayak Nagarpalika	3	Bagmati	2265	2898	5163	28	31	59	1036	1314	2350	825	1012	1837	895	1029	1924
<b>26</b>	<b>Bhaktapur Total</b>		<b>3</b>		<b>7379</b>	<b>9399</b>	<b>16778</b>	<b>92</b>	<b>116</b>	<b>208</b>	<b>3286</b>	<b>3994</b>	<b>7280</b>	<b>3233</b>	<b>3866</b>	<b>7099</b>	<b>3322</b>	<b>3868</b>	<b>7190</b>
27	Kathmandu	Budhanikanta Nagarpalika	3	Bagmati	3777	4638	8415	6	18	24	1609	1946	3555	1564	1934	3498	1564	2019	3583
27	Kathmandu	Chandragiri Nagarpalika	3	Bagmati	2783	3408	6191	113	134	247	1316	1547	2863	1089	1340	2429	1241	1404	2645
27	Kathmandu	Dakshinkali Nagarpalika	3	Bagmati	567	792	1359	10	11	21	243	394	637	202	320	522	253	282	535
27	Kathmandu	Gokarneshwor Nagarpalika	3	Bagmati	3906	4833	8739	10	9	19	1743	2050	3793	1722	2015	3737	1778	2091	3869
27	Kathmandu	Kageshwori Manahara Nagarpalika	3	Bagmati	2837	3531	6368	44	34	78	1314	1387	2701	1191	1346	2537	1171	1351	2522
27	Kathmandu	Kathmandu Mahanagarpalika	3	Bagmati	15328	19437	34765	128	132	260	8277	10014	18291	8189	10128	18317	8402	10091	18493
27	Kathmandu	Kirtipur Nagarpalika	3	Bagmati	1045	1262	2307	4	2	6	502	664	1166	572	706	1278	529	711	1240
27	Kathmandu	Nagarjun Nagarpalika	3	Bagmati	1720	2030	3750	47	76	123	918	1128	2046	852	1015	1867	875	1073	1948
27	Kathmandu	Shankharapur Nagarpalika	3	Bagmati	595	665	1260	9	5	14	294	358	652	231	277	508	233	284	517
27	Kathmandu	Tarkeshwor Nagarpalika	3	Bagmati	3203	4291	7494	57	57	114	1364	1555	2919	1295	1620	2915	1217	1474	2691
27	Kathmandu	Tokha Nagarpalika	3	Bagmati	2381	2978	5359	79	90	169	1337	1552	2889	1128	1538	2666	1355	1532	2887
<b>27</b>	<b>Kathmandu Total</b>		<b>3</b>		<b>38142</b>	<b>47865</b>	<b>86007</b>	<b>507</b>	<b>568</b>	<b>1075</b>	<b>18917</b>	<b>22595</b>	<b>41512</b>	<b>18035</b>	<b>22239</b>	<b>40274</b>	<b>18618</b>	<b>22312</b>	<b>40930</b>
28	Nuwakot	Belkotgadhi Nagarpalika	3	Bagmati	550	591	1141	30	29	59	441	419	860	416	418	834	447	419	866
28	Nuwakot	Bidur Nagarpalika	3	Bagmati	1459	1637	3096	19	32	51	611	687	1298	658	617	1275	646	651	1297
28	Nuwakot	Dupcheshwar Gaunpalika	3	Bagmati	289	273	562	14	13	27	520	478	998	347	381	728	339	342	681
28	Nuwakot	Kakani Gaunpalika	3	Bagmati	478	534	1012	1	0	1	359	310	669	278	246	524	245	271	516
28	Nuwakot	Kispang Gaunpalika	3	Bagmati	158	174	332	0	0	0	111	91	202	87	92	179	99	104	203
28	Nuwakot	Likhu Gaunpalika	3	Bagmati	408	507	915	3	1	4	181	192	373	162	189	351	175	160	335
28	Nuwakot	Meghang Gaunpalika	3	Bagmati	289	273	562	1	0	1	137	152	289	170	153	323	173	142	315

## ECED/IPPE and Lower basic to secondary level (Grade 11-12) total enrollment in all types of schools by grade, local level and district, 2019-020

Dist_Code	Dist_Name	LL_Name	Province_Code	Province_Name	G0 Total			G0 (C-based)			G1			G2			G3		
					Girls	Boys	Total	Girls	Boys	Total	Girls	Boys	Total	Girls	Boys	Total	Girls	Boys	Total
28	Nuwakot	Panchakanya Gaunpalika	3	Bagmati	153	203	356	6	5	11	177	156	333	145	130	275	148	117	265
28	Nuwakot	Shivapuri Gaunpalika	3	Bagmati	285	259	544	32	32	64	256	220	476	213	172	385	185	194	379
28	Nuwakot	Suryagadhi Gaunpalika	3	Bagmati	341	359	700	0	0	0	282	271	553	276	230	506	250	189	439
28	Nuwakot	Tadi Gaunpalika	3	Bagmati	287	360	647	0	0	0	340	302	642	274	226	500	242	206	448
28	Nuwakot	Tarkeshwar Gaunpalika	3	Bagmati	207	234	441	0	1	1	172	188	360	148	129	277	152	117	269
28	<b>Nuwakot Total</b>		3		4904	5404	10308	106	113	219	3587	3466	7053	3174	2983	6157	3101	2912	6013
29	Rasuwa	Gosakunda Gaunpalika	3	Bagmati	217	267	484	0	0	0	109	86	195	83	74	157	79	81	160
29	Rasuwa	Kaika Gaunpalika	3	Bagmati	304	356	660	0	0	0	113	109	222	90	108	198	116	120	236
29	Rasuwa	Neukunda Gaunpalika	3	Bagmati	133	136	269	1	0	1	192	186	378	174	159	333	147	139	286
29	Rasuwa	Parbatikunda Gaunpalika	3	Bagmati	113	118	231	1	1	2	87	117	204	54	47	101	52	50	102
29	Rasuwa	Uttargaya Gaunpalika	3	Bagmati	151	154	305	0	0	0	109	98	207	84	78	162	69	72	141
29	<b>Rasuwa Total</b>		3		918	1031	1949	2	1	3	610	596	1206	485	466	951	463	462	925
30	Dhading	Benighat Rorang Gaunpalika	3	Bagmati	623	625	1248	85	111	196	676	726	1402	501	596	1097	520	466	986
30	Dhading	Dhumbesi Nagarpalika	3	Bagmati	513	577	1090	8	12	20	301	292	593	276	308	584	285	309	594
30	Dhading	Gajuri Gaunpalika	3	Bagmati	312	329	641	6	6	12	375	454	829	329	345	674	356	305	661
30	Dhading	Galchi Gaunpalika	3	Bagmati	481	544	1025	7	4	11	367	413	780	278	301	579	313	302	615
30	Dhading	Gangamuna Gaunpalika	3	Bagmati	235	246	481	2	9	11	208	209	417	151	179	330	164	186	350
30	Dhading	Jwalamukhi Gaunpalika	3	Bagmati	353	409	762	10	7	17	230	264	494	225	212	437	245	217	462
30	Dhading	Khaniyabash Gaunpalika	3	Bagmati	159	177	336	0	2	2	106	119	225	119	102	221	141	117	258
30	Dhading	Netrawati Gaunpalika	3	Bagmati	189	222	411	11	15	26	96	110	206	88	92	180	91	90	181
30	Dhading	Nilkantha Nagarpalika	3	Bagmati	725	734	1459	16	20	36	578	556	1134	517	482	999	595	524	1119
30	Dhading	Rubi Valley Gaunpalika	3	Bagmati	186	212	398	0	0	0	171	133	304	147	124	271	130	118	248
30	Dhading	Siddhalek Gaunpalika	3	Bagmati	362	337	699	0	4	4	210	171	381	169	186	355	165	198	363
30	Dhading	Thakre Gaunpalika	3	Bagmati	313	361	674	0	0	0	327	348	675	280	296	576	290	286	576
30	Dhading	Tripurasundant Gaunpalika	3	Bagmati	403	569	972	25	35	60	213	262	475	208	246	454	183	214	397
30	<b>Dhading Total</b>		3		4854	5342	10196	170	225	395	3858	4057	7915	3288	3469	6757	3478	3332	6810
31	Makwanpur	Bagmati Gaunpalika	3	Bagmati	395	439	834	7	8	15	566	579	1145	472	430	902	420	394	814
31	Makwanpur	Bekaiya Gaunpalika	3	Bagmati	651	623	1274	55	49	104	778	842	1620	710	579	1289	663	606	1269
31	Makwanpur	Bhimphedi Gaunpalika	3	Bagmati	242	250	492	5	4	9	225	257	482	199	214	413	205	223	428



## ECED/PPE and Lower basic to secondary level (Grade 11-12) total enrollment in all types of schools by grade, local level and district, 2019-020

Dist_Code	Dist_Name	LL_Name	Province_Code	Province_Name	G0 Total			G0 (C-based)			G1			G2			G3		
					Girls	Boys	Total	Girls	Boys	Total	Girls	Boys	Total	Girls	Boys	Total	Girls	Boys	Total
31	Makwanpur	Hetauda Upamahanagerpalika	3	Bagmati	2163	2401	4564	19	11	30	1383	1526	2909	1399	1569	2968	1519	1623	3142
31	Makwanpur	Indrasarowar Gaunpalika	3	Bagmati	198	179	377	6	5	11	180	173	353	146	140	286	141	105	246
31	Makwanpur	Kailash Gaunpalika	3	Bagmati	373	406	779	24	13	37	467	536	1003	429	433	862	443	402	845
31	Makwanpur	Makawanpurgadhi Gaunpalika	3	Bagmati	387	375	762	9	5	14	316	372	688	267	327	594	286	279	565
31	Makwanpur	Manahari Gaunpalika	3	Bagmati	531	589	1120	0	0	0	522	519	1041	516	545	1061	493	480	973
31	Makwanpur	Raksirang Gaunpalika	3	Bagmati	414	382	796	17	24	41	570	666	1236	444	496	940	441	467	908
31	Makwanpur	Thaha Nagarpalika	3	Bagmati	372	418	790	2	1	3	397	380	777	307	290	597	403	315	718
31	<b>Makwanpur Total</b>		3		5726	6062	11788	144	120	264	5404	5850	11254	4889	5023	9912	5014	4894	9908
35	Chitawan	Bhratpur Mahanagerpalika	3	Bagmati	5928	7582	13510	13	17	30	3232	4004	7236	3241	4081	7322	3481	3998	7479
35	Chitawan	Ichchhyakamana Gaunpalika	3	Bagmati	649	705	1354	7	5	12	478	506	984	446	439	885	386	417	803
35	Chitawan	Kailika Nagarpalika	3	Bagmati	1111	1431	2542	1	0	1	587	658	1245	532	675	1207	589	618	1207
35	Chitawan	Khairahani Nagarpalika	3	Bagmati	1078	1177	2255	0	0	0	436	497	933	413	415	828	431	478	909
35	Chitawan	Madi Nagarpalika	3	Bagmati	1224	1534	2758	1	0	1	822	914	1736	796	852	1648	780	910	1690
35	Chitawan	Rapti Nagarpalika	3	Bagmati	1529	2015	3544	1	0	1	774	961	1735	830	978	1808	846	990	1836
35	Chitawan	Ratnangar Nagarpalika	3	Bagmati	957	1209	2166	0	0	0	625	698	1323	561	664	1225	561	596	1157
35	<b>Chitawan Total</b>		3		12476	15653	28129	23	22	45	6954	8238	15192	6819	8104	14923	7074	8007	15081
<b>Grand Total</b>	<b>Grand Total</b>				<b>508145</b>	<b>597416</b>	<b>1105561</b>	<b>12772</b>	<b>12758</b>	<b>25530</b>	<b>408276</b>	<b>420738</b>	<b>829014</b>	<b>354993</b>	<b>363115</b>	<b>718108</b>	<b>343903</b>	<b>345449</b>	<b>689352</b>
	Bagmati Total			<b>3</b>	<b>102,290</b>	<b>123,128</b>	<b>225,418</b>	<b>1,846</b>	<b>2,000</b>	<b>3,846</b>	<b>64,829</b>	<b>71,828</b>	<b>136,657</b>	<b>59,171</b>	<b>66,045</b>	<b>125,216</b>	<b>60,230</b>	<b>65,715</b>	<b>125,945</b>

## ECED/PPE and Lower basic to secondary level (Grade 11-12) total enrollment in all types of schools by grade, local level and district, 2019-020

Dist_Code	Dist_Name	LL_Name	Province_Code	Province_Name	G4			G5			G1-5			G6			G7		
					Girls	Boys	Total	Girls	Boys	Total	Girls	Boys	Total	Girls	Boys	Total	Girls	Boys	Total
20	Sindhuli	Dudhuli Nagarpalika	3	Bagmati	800	823	1623	815	789	1604	4625	4460	9085	791	749	1540	782	660	1442
20	Sindhuli	Ghanglekh Gaunpalika	3	Bagmati	188	187	375	176	175	351	1021	1038	2059	183	153	336	169	141	310
20	Sindhuli	Golanjor Gaunpalika	3	Bagmati	267	241	508	250	237	487	1392	1463	2855	294	203	497	234	222	456
20	Sindhuli	Hariharpurgathi Gaunpalika	3	Bagmati	430	409	839	441	349	790	2320	2170	4490	356	340	696	265	265	530
20	Sindhuli	Kamalamai Nagarpalika	3	Bagmati	805	915	1720	821	970	1791	4305	4731	9036	872	879	1751	797	771	1568
20	Sindhuli	Marin Gaunpalika	3	Bagmati	358	425	783	367	402	769	2193	2283	4476	366	349	715	314	301	615
20	Sindhuli	Phikkal Gaunpalika	3	Bagmati	308	253	561	278	279	557	1566	1507	3073	295	252	547	269	237	506
20	Sindhuli	Sunkoshi Gaunpalika	3	Bagmati	206	213	419	236	225	461	1215	1298	2513	245	229	474	257	207	464
20	Sindhuli	Tinpatan Gaunpalika	3	Bagmati	489	510	999	490	482	972	2609	2640	5249	496	452	948	514	460	974
20	<b>Sindhuli Total</b>		3		3851	3976	7827	3874	3908	7782	21246	21590	42836	3898	3606	7504	3601	3264	6865
21	Ramechhap	Doramba Gaunpalika	3	Bagmati	178	165	343	165	192	357	872	860	1732	186	169	355	241	184	425
21	Ramechhap	Gokulganga Gaunpalika	3	Bagmati	191	171	362	174	177	351	961	859	1820	182	197	379	219	191	410
21	Ramechhap	Khadadevi Gaunpalika	3	Bagmati	209	215	424	207	184	391	1013	922	1935	233	189	422	241	203	444
21	Ramechhap	Likhu Gaunpalika	3	Bagmati	244	217	461	234	223	457	1191	1095	2286	256	244	500	272	265	537
21	Ramechhap	Manthali Nagarpalika	3	Bagmati	455	417	872	498	455	953	2237	2169	4406	513	465	978	523	492	1015
21	Ramechhap	Ramechhap Nagarpalika	3	Bagmati	251	248	499	283	278	561	1309	1345	2654	281	270	551	310	276	586
21	Ramechhap	Sunapati Gaunpalika	3	Bagmati	132	128	260	157	151	308	758	671	1429	128	151	279	161	142	303
21	Ramechhap	Umakunda Gaunpalika	3	Bagmati	210	169	379	175	208	383	983	932	1915	183	201	384	218	161	379
21	<b>Ramechhap Total</b>		3		1870	1730	3600	1893	1868	3761	9324	8853	18177	1962	1886	3848	2185	1914	4099
22	Dolakha	Baileshwor Gaunpalika	3	Bagmati	175	150	325	152	185	337	865	870	1735	186	205	391	208	190	398
22	Dolakha	Bhimeshwor Nagarpalika	3	Bagmati	308	289	597	332	327	659	1621	1736	3357	342	334	676	361	323	684
22	Dolakha	Bigu Gaunpalika	3	Bagmati	212	175	387	201	200	401	1076	937	2013	222	194	416	218	179	397
22	Dolakha	Gaurishankar Gaunpalika	3	Bagmati	198	176	374	166	172	338	970	867	1837	187	182	369	173	154	327
22	Dolakha	Jiri Nagarpalika	3	Bagmati	165	152	317	141	172	313	791	872	1663	190	171	361	171	149	320
22	Dolakha	Kalinchok Gaunpalika	3	Bagmati	281	235	516	256	243	499	1339	1268	2607	260	275	535	267	219	486
22	Dolakha	Melung Gaunpalika	3	Bagmati	196	133	329	184	165	349	974	831	1805	205	179	384	217	163	380
22	Dolakha	Sailung Gaunpalika	3	Bagmati	132	137	269	171	135	306	781	688	1469	178	173	351	231	148	379
22	Dolakha	Tanakoshi Gaunpalika	3	Bagmati	163	147	310	157	145	302	882	884	1766	179	155	334	205	183	388
22	<b>Dolakha Total</b>		3		1830	1594	3424	1760	1744	3504	9299	8953	18252	1949	1868	3817	2051	1708	3759

## ECED/PPE and Lower basic to secondary level (Grade 11-12) total enrollment in all types of schools by grade, local level and district, 2019-020

Dist_Code	Dist_Name	LL_Name	Province_Code	Province_Name	G4			G5			G1-5			G6			G7		
					Girls	Boys	Total	Girls	Boys	Total	Girls	Boys	Total	Girls	Boys	Total	Girls	Boys	Total
23	Sindhupalchok	Balefi Gaunpalika	3	Bagmati	171	197	368	170	171	341	874	943	1817	187	191	378	214	146	360
23	Sindhupalchok	Barhabise Nagarpalika	3	Bagmati	288	277	565	261	267	528	1398	1467	2865	281	277	558	233	237	470
23	Sindhupalchok	Bhotekoshi Gaunpalika	3	Bagmati	135	124	259	119	106	225	690	608	1298	132	123	255	129	123	252
23	Sindhupalchok	Chautara Sangachokgadhi Nagarpalika	3	Bagmati	492	497	989	437	415	852	2307	2318	4625	431	368	799	470	431	901
23	Sindhupalchok	Helambu Gaunpalika	3	Bagmati	209	213	422	201	192	393	1109	1115	2224	211	200	411	189	169	358
23	Sindhupalchok	Indrawoti Gaunpalika	3	Bagmati	322	254	576	263	279	542	1498	1311	2809	285	267	552	306	263	569
23	Sindhupalchok	Jugal Gaunpalika	3	Bagmati	301	333	634	318	256	574	1756	1610	3366	263	263	526	257	192	449
23	Sindhupalchok	Lisankhu Pakhar Gaunpalika	3	Bagmati	80	74	154	67	65	132	393	391	784	101	95	196	88	102	190
23	Sindhupalchok	Melamchi Nagarpalika	3	Bagmati	505	444	949	482	440	922	2652	2412	5064	499	438	937	559	415	974
23	Sindhupalchok	Panchpokhari Thangpal Gaunpalika	3	Bagmati	263	240	503	237	222	459	1363	1329	2692	230	242	472	241	193	434
23	Sindhupalchok	Sunkoshi Gaunpalika	3	Bagmati	141	156	297	154	166	320	758	782	1540	148	130	278	153	146	299
23	Sindhupalchok	Tripurasundari Gaunpalika	3	Bagmati	122	106	228	100	91	191	543	544	1087	124	95	219	120	91	211
<b>23</b>	<b>Sindhupalchok Total</b>		<b>3</b>		<b>3029</b>	<b>2915</b>	<b>5944</b>	<b>2809</b>	<b>2670</b>	<b>5479</b>	<b>15341</b>	<b>14830</b>	<b>30171</b>	<b>2892</b>	<b>2689</b>	<b>5581</b>	<b>2959</b>	<b>2508</b>	<b>5467</b>
24	Kavrepalanchok	Banepa Nagarpalika	3	Bagmati	736	929	1665	754	925	1679	3727	4461	8188	631	900	1531	761	898	1659
24	Kavrepalanchok	Bethanchowk Gaunpalika	3	Bagmati	143	136	279	149	144	293	758	705	1463	163	140	303	176	128	304
24	Kavrepalanchok	Bhumlu Gaunpalika	3	Bagmati	127	103	230	138	104	242	690	618	1308	137	128	265	121	112	233
24	Kavrepalanchok	Chaurideurali Gaunpalika	3	Bagmati	135	111	246	133	125	258	634	604	1238	142	162	304	173	167	340
24	Kavrepalanchok	Dhulikhel Nagarpalika	3	Bagmati	267	306	573	272	310	582	1409	1639	3048	299	275	574	284	311	595
24	Kavrepalanchok	Khanikhola Gaunpalika	3	Bagmati	238	224	462	238	219	457	1223	1127	2350	210	216	426	225	168	393
24	Kavrepalanchok	Manabharat Gaunpalika	3	Bagmati	292	323	615	315	297	612	1575	1528	3103	287	247	534	250	221	471
24	Kavrepalanchok	Mandandepur Nagarpalika	3	Bagmati	258	249	507	254	277	531	1341	1416	2757	281	251	532	281	249	530
24	Kavrepalanchok	Namobuddha Nagarpalika	3	Bagmati	253	236	489	220	222	442	1308	1235	2543	225	229	454	196	176	372
24	Kavrepalanchok	Panauti Nagarpalika	3	Bagmati	519	507	1026	446	501	947	2245	2471	4716	501	523	1024	517	493	1010
24	Kavrepalanchok	Panchkhal Nagarpalika	3	Bagmati	249	273	522	247	279	526	1219	1299	2518	310	253	563	319	295	614
24	Kavrepalanchok	Roshi Gaunpalika	3	Bagmati	292	238	530	325	236	561	1518	1221	2739	325	272	597	341	287	628
24	Kavrepalanchok	Temal Gaunpalika	3	Bagmati	139	122	261	137	131	268	681	679	1360	161	137	298	164	155	319
<b>24</b>	<b>Kavrepalanchok Total</b>		<b>3</b>		<b>3648</b>	<b>3757</b>	<b>7405</b>	<b>3628</b>	<b>3770</b>	<b>7398</b>	<b>18328</b>	<b>19003</b>	<b>37331</b>	<b>3672</b>	<b>3733</b>	<b>7405</b>	<b>3808</b>	<b>3660</b>	<b>7468</b>
25	Lalitpur	Bagmati Gaunpalika	3	Bagmati	174	172	346	168	148	316	808	857	1665	154	150	304	167	152	319
25	Lalitpur	Godawari Nagarpalika	3	Bagmati	1006	1063	2069	981	1035	2016	4835	5455	10290	890	1043	1933	916	926	1842

**ECED/PPE and Lower basic to secondary level (Grade 11-12) total enrollment in all types of schools by grade, local level and district, 2019-020**

Dist_Code	Dist_Name	LL_Name	Province_Code	Province_Name	G4		G5		G1-5		G6		G7			
					Girls	Boys	Total	Girls	Boys	Total	Girls	Boys	Total	Girls	Boys	Total
25	Lalitpur	Koriyosom Gaunpalika	3	Bagmati	105	94	199	91	94	185	487	86	173	83	204	
25	Lalitpur	Lalitpur Mahanagarpalika	3	Bagmati	3004	3545	6549	3008	3490	6498	17141	3571	6734	3507	6623	
25	Lalitpur	Mahalaxmi Nagarpalika	3	Bagmati	832	1012	1844	884	1001	1885	5028	988	1858	817	1717	
25	Lalitpur	Mahankal Gaunpalika	3	Bagmati	74	79	153	72	87	159	387	90	186	94	170	
<b>25</b>	<b>Lalitpur Total</b>		3		5195	5965	11160	5204	5855	11059	29378	5928	11188	5644	10875	
26	Bhaktapur	Bhaktapur Nagarpalika	3	Bagmati	1058	1372	2430	1078	1237	2315	5332	1222	1509	1225	2704	
26	Bhaktapur	Chagunaryan Nagarpalika	3	Bagmati	407	430	837	403	421	824	2082	397	786	381	760	
26	Bhaktapur	Madhapur Thimi Nagarpalika	3	Bagmati	893	1019	1912	833	959	1792	4343	805	1684	771	1582	
26	Bhaktapur	Suryabinayak Nagarpalika	3	Bagmati	757	925	1682	711	804	1515	4224	653	1432	609	1261	
<b>26</b>	<b>Bhaktapur Total</b>		3		3115	3746	6861	3025	3421	6446	15981	3556	6633	2986	6307	
27	Kathmandu	Budhanikantha Nagarpalika	3	Bagmati	1572	1830	3402	1582	1902	3484	7891	1789	3298	1784	3223	
27	Kathmandu	Chandragiri Nagarpalika	3	Bagmati	1158	1377	2535	1115	1259	2374	5919	1181	2226	1070	2255	
27	Kathmandu	Dakshinkali Nagarpalika	3	Bagmati	255	328	583	255	282	537	1208	271	522	231	484	
27	Kathmandu	Gokarneshwor Nagarpalika	3	Bagmati	1677	2002	3679	1587	1774	3361	8507	1654	3155	1542	3246	
27	Kathmandu	Kegeshwori Manahara Nagarpalika	3	Bagmati	1230	1349	2579	1135	1327	2462	6041	1173	2234	1051	2153	
27	Kathmandu	Kathmandu Mahanagarpalika	3	Bagmati	8153	9977	18130	8229	9991	18220	41250	9912	17933	8411	18668	
27	Kathmandu	Kirtipur Nagarpalika	3	Bagmati	575	797	1372	603	798	1401	2781	775	1347	530	1328	
27	Kathmandu	Nagarjun Nagarpalika	3	Bagmati	854	940	1794	881	924	1805	4380	863	1637	750	1632	
27	Kathmandu	Shankharapur Nagarpalika	3	Bagmati	259	249	508	256	252	508	1273	274	536	272	511	
27	Kathmandu	Tarkeshwor Nagarpalika	3	Bagmati	1258	1389	2647	1152	1332	2484	6286	1273	2312	1052	2275	
27	Kathmandu	Tokha Nagarpalika	3	Bagmati	1240	1462	2702	1229	1464	2693	6289	1134	2429	1029	2375	
<b>27</b>	<b>Kathmandu Total</b>		3		18231	21700	39931	18024	21305	39329	91825	20460	37629	20773	38150	
28	Nuwakot	Belkotgadhi Nagarpalika	3	Bagmati	456	387	843	412	427	839	2172	443	937	526	951	
28	Nuwakot	Bidur Nagarpalika	3	Bagmati	663	673	1336	608	675	1283	3186	610	1298	600	1310	
28	Nuwakot	Dupcheswar Gaunpalika	3	Bagmati	333	245	578	280	263	543	1819	232	489	267	515	
28	Nuwakot	Kakani Gaunpalika	3	Bagmati	305	233	538	268	255	523	1455	289	561	256	463	
28	Nuwakot	Kispang Gaunpalika	3	Bagmati	117	72	189	101	99	200	515	117	232	132	252	
28	Nuwakot	Likhu Gaunpalika	3	Bagmati	201	196	397	163	153	316	882	150	311	157	297	
28	Nuwakot	Meghang Gaunpalika	3	Bagmati	187	153	340	145	138	283	812	159	306	186	320	

## ECED/PPE and Lower basic to secondary level (Grade 11-12) total enrollment in all types of schools by grade, local level and district, 2019-020

Dist_Code	Dist_Name	LL_Name	Province_Code	Province_Name	G4			G5			G1-5			G6			G7		
					Girls	Boys	Total	Girls	Boys	Total	Girls	Boys	Total	Girls	Boys	Total	Girls	Boys	Total
28	Nuwakot	Panchakanya Gaunpalika	3	Bagmati	141	131	272	101	107	208	712	641	1353	119	109	228	116	132	248
28	Nuwakot	Shivapuri Gaunpalika	3	Bagmati	205	194	399	183	201	384	1042	981	2023	192	168	360	182	156	338
28	Nuwakot	Suryagadhi Gaunpalika	3	Bagmati	239	179	418	210	171	381	1257	1040	2297	209	183	392	181	149	330
28	Nuwakot	Tadi Gaunpalika	3	Bagmati	208	201	409	187	200	387	1251	1135	2386	177	183	360	204	174	378
28	Nuwakot	Tarkeshwar Gaunpalika	3	Bagmati	137	124	261	134	149	283	743	707	1450	166	145	311	151	140	291
28	<b>Nuwakot Total</b>		3		3192	2788	5980	2792	2838	5630	15846	14987	30833	2997	2788	5785	2958	2735	5693
29	Rasuwa	Gosaikunda Gaunpalika	3	Bagmati	61	59	120	57	83	140	389	383	772	72	70	142	66	59	125
29	Rasuwa	Kaila Gaunpalika	3	Bagmati	88	110	198	109	108	217	516	555	1071	113	100	213	145	96	241
29	Rasuwa	Naukunda Gaunpalika	3	Bagmati	173	149	322	151	149	300	837	782	1619	164	142	306	150	105	255
29	Rasuwa	Parbatikunda Gaunpalika	3	Bagmati	38	42	80	30	31	61	261	287	548	24	35	59	36	26	62
29	Rasuwa	Uttargaya Gaunpalika	3	Bagmati	66	80	146	62	53	115	390	381	771	65	56	121	44	66	110
29	<b>Rasuwa Total</b>		3		426	440	866	409	424	833	2393	2388	4781	438	403	841	441	352	793
30	Dhading	Benighat Rorang Gaunpalika	3	Bagmati	424	451	875	372	350	722	2493	2589	5082	318	306	624	342	289	631
30	Dhading	Dhumbesi Nagerpalika	3	Bagmati	278	271	549	230	257	487	1370	1437	2807	271	242	513	292	233	525
30	Dhading	Gajuri Gaunpalika	3	Bagmati	295	332	627	327	286	613	1682	1722	3404	273	265	538	283	225	508
30	Dhading	Gaichi Gaunpalika	3	Bagmati	276	305	581	300	307	607	1534	1628	3162	244	231	475	273	257	530
30	Dhading	Gangjamuna Gaunpalika	3	Bagmati	189	187	376	183	191	374	895	952	1847	216	219	435	185	234	419
30	Dhading	Jwalamukhi Gaunpalika	3	Bagmati	236	207	443	229	232	461	1165	1132	2297	239	228	467	244	283	527
30	Dhading	Khanyabash Gaunpalika	3	Bagmati	132	132	264	133	125	258	631	595	1226	151	134	285	167	139	306
30	Dhading	Netrawati Gaunpalika	3	Bagmati	83	85	168	118	104	222	476	481	957	97	79	176	116	121	237
30	Dhading	Nilkantha Nagarpalika	3	Bagmati	571	491	1062	567	538	1105	2828	2591	5419	619	592	1211	661	605	1266
30	Dhading	Rubi Valley Gaunpalika	3	Bagmati	117	138	255	111	107	218	676	620	1296	87	93	180	77	92	169
30	Dhading	Siddhatek Gaunpalika	3	Bagmati	176	188	364	167	208	375	887	951	1838	178	211	389	244	208	452
30	Dhading	Thekre Gaunpalika	3	Bagmati	317	297	614	292	310	602	1506	1537	3043	306	317	623	341	289	630
30	Dhading	Tripurasundari Gaunpalika	3	Bagmati	225	258	483	225	230	455	1054	1210	2284	232	234	466	246	214	460
30	<b>Dhading Total</b>		3		3319	3342	6661	3254	3245	6499	17197	17445	34642	3231	3151	6382	3471	3189	6660
31	Makwanpur	Bagmati Gaunpalika	3	Bagmati	486	402	888	423	430	853	2367	2235	4602	399	307	706	374	337	711
31	Makwanpur	Bakaiya Gaunpalika	3	Bagmati	661	580	1241	549	577	1126	3361	3184	6545	484	484	968	462	406	868
31	Makwanpur	Bhimphedi Gaunpalika	3	Bagmati	226	236	462	232	191	423	1087	1121	2208	218	207	425	230	205	435

## ECED/PPE and Lower basic to secondary level (Grade 11-12) total enrollment in all types of schools by grade, local level and district, 2019-020

Dist_Code	Dist_Name	LL_Name	Province_Code	Province_Name	G4			G5			G1-5			G6			G7		
					Girls	Boys	Total	Girls	Boys	Total	Girls	Boys	Total	Girls	Boys	Total	Girls	Boys	Total
					31	Makwanpur	Hetauda Upamahanagerpalika	3	Begmati	1404	1573	2977	1472	1539	3011	7177	7830	15007	1501
31	Makwanpur	Indrasarwar Gaunpalika	3	Bagmati	148	122	270	121	128	249	736	668	1404	132	113	245	135	263	
31	Makwanpur	Kailash Gaunpalika	3	Bagmati	379	351	730	331	276	607	2049	1998	4047	281	262	543	244	439	
31	Makwanpur	Makawanpurgedhi Gaunpalika	3	Bagmati	323	276	599	279	270	549	1471	1524	2995	249	231	480	264	467	
31	Makwanpur	Manahari Gaunpalika	3	Bagmati	513	577	1090	537	520	1057	2581	2641	5222	552	536	1088	523	913	
31	Makwanpur	Raksirang Gaunpalika	3	Begmati	423	383	806	375	340	715	2253	2352	4605	350	251	601	306	513	
31	Makwanpur	Thaha Nagarpalika	3	Bagmati	346	349	695	339	353	692	1792	1687	3479	376	345	721	405	713	
31	<b>Makwanpur Total</b>		3		4909	4849	9758	4658	4624	9282	24874	25240	50114	4542	4380	8922	4452	8319	
35	Chitawan	Bhratpur Mahanagerpalika	3	Begmati	3424	3790	7214	3333	3930	7263	16711	19803	36514	3427	3796	7223	3441	3683	
35	Chitawan	Ichchhyakamana Gaunpalika	3	Bagmati	378	407	785	299	295	594	1987	2064	4051	341	321	662	329	595	
35	Chitawan	Kalika Nagarpalika	3	Begmati	529	648	1177	511	584	1095	2748	3183	5931	556	682	1238	495	1167	
35	Chitawan	Khairahani Nagarpalika	3	Begmati	400	378	778	369	398	767	2049	2166	4215	361	385	746	394	754	
35	Chitawan	Madi Nagarpalika	3	Bagmati	757	829	1586	675	734	1409	3830	4239	8069	580	651	1231	581	1148	
35	Chitawan	Rapti Nagarpalika	3	Begmati	816	948	1764	715	927	1642	3981	4804	8785	779	894	1673	740	1660	
35	Chitawan	Ratnagar Nagarpalika	3	Begmati	540	580	1120	462	500	962	2749	3038	5787	420	447	867	439	861	
35	<b>Chitawan Total</b>		3		6844	7580	14424	6364	7368	13732	34055	39297	73352	6464	7176	13640	6419	13309	
	<b>Grand Total</b>				<b>331491</b>	<b>331075</b>	<b>662566</b>	<b>323878</b>	<b>320944</b>	<b>644822</b>	<b>1762541</b>	<b>1781321</b>	<b>3543862</b>	<b>295909</b>	<b>298416</b>	<b>594325</b>	<b>293762</b>	<b>581982</b>	
	Bagmati Total			<b>3</b>	<b>59,459</b>	<b>64,382</b>	<b>123,841</b>	<b>57,694</b>	<b>63,040</b>	<b>120,734</b>	<b>301,383</b>	<b>331,010</b>	<b>632,393</b>	<b>57,551</b>	<b>61,624</b>	<b>119,175</b>	<b>57,939</b>	<b>59,825</b>	
																		<b>117,764</b>	

## ECED/PPE and Lower basic to secondary level (Grade 11-12) total enrollment in all types of schools by grade, local level and district, 2019-020

Dist_Code	Dist_Name	LL_Name	Province_Code	Province_Name	G8			G6-8			G9			G10		
					Girls	Boys	Total	Girls	Boys	Total	Girls	Boys	Total	Girls	Boys	Total
20	Sindhuli	Dudhuli Nagarpalika	3	Bagmati	830	749	1579	2403	2158	4561	756	660	1416	724	619	1343
20	Sindhuli	Changlekh Gaunpalika	3	Bagmati	163	173	336	515	467	982	117	107	224	138	112	250
20	Sindhuli	Golanjor Gaunpalika	3	Bagmati	266	231	497	794	656	1450	261	217	478	232	184	416
20	Sindhuli	Hariharpurgedhi Gaunpalika	3	Bagmati	251	257	508	872	862	1734	200	181	381	221	152	373
20	Sindhuli	Kamalamai Nagarpalika	3	Bagmati	877	934	1811	2546	2584	5130	777	795	1572	809	731	1540
20	Sindhuli	Marin Gaunpalika	3	Bagmati	333	298	631	1013	948	1961	239	198	437	228	166	394
20	Sindhuli	Phikkal Gaunpalika	3	Bagmati	275	234	509	839	723	1562	279	217	496	241	185	426
20	Sindhuli	Sunkoshi Gaunpalika	3	Bagmati	239	214	453	741	650	1391	265	220	485	220	191	411
20	Sindhuli	Tinpatan Gaunpalika	3	Bagmati	523	503	1026	1533	1415	2948	550	426	976	524	440	964
20	<b>Sindhuli Total</b>		3		3757	3593	7350	11256	10463	21719	3444	3021	6465	3337	2780	6117
21	Ramechhap	Doramba Gaunpalika	3	Bagmati	243	220	463	670	573	1243	196	176	372	213	160	373
21	Ramechhap	Gokulganga Gaunpalika	3	Bagmati	268	239	507	669	627	1296	166	126	292	143	113	256
21	Ramechhap	Khadadevi Gaunpalika	3	Bagmati	230	238	468	704	630	1334	246	217	463	243	176	419
21	Ramechhap	Likhu Gaunpalika	3	Bagmati	296	251	547	824	760	1584	292	256	548	299	238	537
21	Ramechhap	Manthali Nagarpalika	3	Bagmati	479	452	931	1515	1409	2924	466	397	863	423	349	772
21	Ramechhap	Ramechhap Nagarpalika	3	Bagmati	330	284	614	921	830	1751	335	298	633	309	235	544
21	Ramechhap	Sunapati Gaunpalika	3	Bagmati	161	149	310	450	442	892	164	179	343	181	152	333
21	Ramechhap	Umakunda Gaunpalika	3	Bagmati	206	174	380	607	536	1143	145	169	314	150	112	262
21	<b>Ramechhap Total</b>		3		2213	2007	4220	6360	5807	12167	2010	1818	3828	1961	1535	3496
22	Dolakha	Baiteshwor Gaunpalika	3	Bagmati	207	253	460	601	648	1249	234	212	446	242	193	435
22	Dolakha	Bhimeshwar Nagarpalika	3	Bagmati	365	343	708	1068	1000	2068	341	325	666	347	280	627
22	Dolakha	Bigu Gaunpalika	3	Bagmati	214	164	378	654	537	1191	176	142	318	155	113	268
22	Dolakha	Gaurishankar Gaunpalika	3	Bagmati	158	139	297	518	475	993	116	108	224	84	91	175
22	Dolakha	Jiri Nagarpalika	3	Bagmati	207	169	376	568	489	1057	155	148	303	186	132	318
22	Dolakha	Kalinchok Gaunpalika	3	Bagmati	277	231	508	804	725	1529	257	211	468	245	187	432
22	Dolakha	Melung Gaunpalika	3	Bagmati	257	195	452	679	537	1216	260	194	454	177	135	312
22	Dolakha	Sailung Gaunpalika	3	Bagmati	191	168	359	600	489	1089	199	162	361	148	138	286
22	Dolakha	Tamakoshi Gaunpalika	3	Bagmati	188	187	375	572	525	1097	176	191	367	189	150	339
22	<b>Dolakha Total</b>		3		2064	1849	3913	6064	5425	11489	1914	1693	3607	1773	1419	3192

**ECED/PE and Lower basic to secondary level (Grade 11-12) total enrollment in all types of schools by grade, local level and district, 2019-020**

Dist_Code	Dist_Name	LL_Name	Province_Code	Province_Name	G8			G6-8			G9			G10		
					Girls	Boys	Total	Girls	Boys	Total	Girls	Boys	Total	Girls	Boys	Total
23	Sindhupalchok	Balefi Gaunpalika	3	Bagmati	234	178	412	635	515	1150	166	168	334	176	158	334
23	Sindhupalchok	Barhabise Nagarpalika	3	Bagmati	217	267	484	731	781	1512	267	212	479	223	214	437
23	Sindhupalchok	Bholekoshi Gaunpalika	3	Bagmati	149	103	252	410	349	759	127	122	249	106	95	201
23	Sindhupalchok	Chautara Sangachokgadhi Nagarpalika	3	Bagmati	474	391	865	1375	1190	2565	486	404	890	433	335	768
23	Sindhupalchok	Helambu Gaunpalika	3	Bagmati	235	139	374	635	508	1143	146	118	264	144	109	253
23	Sindhupalchok	Indrawoti Gaunpalika	3	Bagmati	316	243	559	907	773	1680	310	220	530	261	185	446
23	Sindhupalchok	Jugal Gaunpalika	3	Bagmati	237	199	436	757	654	1411	217	165	382	141	123	264
23	Sindhupalchok	Lisankhu Pakhar Gaunpalika	3	Bagmati	137	91	228	326	288	614	120	117	237	119	121	240
23	Sindhupalchok	Melamchi Nagarpalika	3	Bagmati	576	490	1066	1634	1343	2977	453	393	846	454	365	819
23	Sindhupalchok	Panchpokhari Thangpal Gaunpalika	3	Bagmati	201	167	368	672	602	1274	215	182	397	129	113	242
23	Sindhupalchok	Sunkoshi Gaunpalika	3	Bagmati	169	137	306	470	413	883	157	168	325	166	131	297
23	Sindhupalchok	Tripurasundari Gaunpalika	3	Bagmati	97	100	197	341	286	627	116	104	220	98	78	176
<b>23</b>	<b>Sindhupalchok Total</b>		<b>3</b>		<b>3042</b>	<b>2505</b>	<b>5547</b>	<b>8893</b>	<b>7702</b>	<b>16595</b>	<b>2780</b>	<b>2373</b>	<b>5153</b>	<b>2450</b>	<b>2027</b>	<b>4477</b>
24	Kavrepalanchok	Banepa Nagarpalika	3	Bagmati	772	936	1708	2164	2734	4898	750	948	1698	820	1108	1928
24	Kavrepalanchok	Bethanchowk Gaunpalika	3	Bagmati	152	147	299	491	415	906	155	139	294	148	113	261
24	Kavrepalanchok	Bhumlu Gaunpalika	3	Bagmati	138	131	269	396	371	767	167	113	280	133	114	247
24	Kavrepalanchok	Chaurideurali Gaunpalika	3	Bagmati	218	207	425	533	536	1069	192	205	397	197	165	362
24	Kavrepalanchok	Dhulikhel Nagarpalika	3	Bagmati	310	287	597	893	873	1766	317	305	622	279	240	519
24	Kavrepalanchok	Khanikhola Gaunpalika	3	Bagmati	175	164	339	610	548	1158	153	127	280	138	97	235
24	Kavrepalanchok	Mahabharat Gaunpalika	3	Bagmati	241	253	494	778	721	1499	268	204	472	190	139	329
24	Kavrepalanchok	Mandandepur Nagarpalika	3	Bagmati	337	246	583	899	746	1645	343	252	595	331	247	578
24	Kavrepalanchok	Namobuddha Nagarpalika	3	Bagmati	238	184	422	659	589	1248	255	182	437	202	165	367
24	Kavrepalanchok	Panauli Nagarpalika	3	Bagmati	584	567	1151	1602	1583	3185	506	527	1033	463	507	970
24	Kavrepalanchok	Panchkhal Nagarpalika	3	Bagmati	354	327	681	983	875	1858	370	347	717	399	267	666
24	Kavrepalanchok	Roshi Gaunpalika	3	Bagmati	354	303	657	1020	862	1882	344	321	665	345	248	593
24	Kavrepalanchok	Temal Gaunpalika	3	Bagmati	187	149	336	512	441	953	216	202	418	204	152	356
<b>24</b>	<b>Kavrepalanchok Total</b>		<b>3</b>		<b>4060</b>	<b>3901</b>	<b>7961</b>	<b>11540</b>	<b>11294</b>	<b>22834</b>	<b>4036</b>	<b>3872</b>	<b>7908</b>	<b>3849</b>	<b>3562</b>	<b>7411</b>
25	Lalitpur	Bagmati Gaunpalika	3	Bagmati	177	144	321	498	446	944	155	154	309	127	87	214
25	Lalitpur	Godawari Nagarpalika	3	Bagmati	937	892	1829	2743	2861	5604	922	894	1816	761	738	1499



## ECED/PPE and Lower basic to secondary level (Grade 11-12) total enrollment in all types of schools by grade, local level and district, 2019-020

Dist_Code	Dist_Name	LL_Name	Province_Code	Province_Name	G8			G6-8			G9			G10		
					Girls	Boys	Total	Girls	Boys	Total	Girls	Boys	Total	Girls	Boys	Total
25	Lalitpur	Koniyosom Gaunpalika	3	Bagmati	106	78	184	314	247	561	101	84	185	84	60	144
25	Lalitpur	Lalitpur Mahanagarpalika	3	Bagmati	3229	3444	6673	9508	10522	20030	3130	3532	6662	2926	3239	6165
25	Lalitpur	Mahalaxmi Nagarpalika	3	Bagmati	870	987	1857	2557	2875	5432	758	884	1642	709	762	1471
25	Lalitpur	Manankal Gaunpalika	3	Bagmati	85	76	161	275	242	517	104	65	169	74	89	163
<b>25</b>	<b>Lalitpur Total</b>		3		5404	5621	11025	15895	17193	33088	5170	5613	10783	4681	4975	9656
26	Bhaktapur	Bhaktapur Nagarpalika	3	Bagmati	1215	1449	2664	3662	4437	8099	1267	1466	2733	1195	1261	2456
26	Bhaktapur	Chegunarayan Nagarpalika	3	Bagmati	366	374	740	1144	1142	2286	361	307	668	360	290	650
26	Bhaktapur	Madhapur Thimi Nagarpalika	3	Bagmati	714	855	1569	2290	2545	4835	709	825	1534	761	714	1475
26	Bhaktapur	Suryabinayak Nagarpalika	3	Bagmati	655	706	1361	1917	2137	4054	597	714	1311	571	559	1130
<b>26</b>	<b>Bhaktapur Total</b>		3		2950	3384	6334	9013	10261	19274	2934	3312	6246	2887	2824	5711
27	Kathmandu	Budhanilkantha Nagarpalika	3	Bagmati	1517	1725	3242	4465	5298	9763	1416	1713	3129	1311	1523	2834
27	Kathmandu	Chandragiri Nagarpalika	3	Bagmati	1061	1084	2145	3176	3450	6626	936	1061	1997	857	879	1736
27	Kathmandu	Dakshinkali Nagarpalika	3	Bagmati	235	262	497	717	786	1503	238	263	501	177	199	376
27	Kathmandu	Gokarneshwor Nagarpalika	3	Bagmati	1549	1633	3182	4592	4991	9583	1531	1673	3204	1420	1502	2922
27	Kathmandu	Kageshwori Manahara Nagarpalika	3	Bagmati	1022	1068	2090	3134	3343	6477	959	996	1955	795	854	1649
27	Kathmandu	Kathmandu Mahanagarpalika	3	Bagmati	8845	10637	19482	25277	30806	56083	8721	10899	19620	8893	11136	20029
27	Kathmandu	Kirtipur Nagarpalika	3	Bagmati	595	818	1413	1697	2391	4088	549	753	1302	508	643	1151
27	Kathmandu	Nagarjun Nagarpalika	3	Bagmati	754	746	1500	2278	2491	4769	638	674	1312	593	663	1256
27	Kathmandu	Shankharapur Nagarpalika	3	Bagmati	287	246	533	821	759	1580	269	228	497	227	218	445
27	Kathmandu	Tarkeshwor Nagarpalika	3	Bagmati	1019	1092	2111	3110	3588	6698	958	1075	2033	838	888	1726
27	Kathmandu	Tokha Nagarpalika	3	Bagmati	1141	1233	2374	3304	3874	7178	1105	1247	2352	1117	1211	2328
<b>27</b>	<b>Kathmandu Total</b>		3		18025	20544	38569	52571	61777	114348	17320	20582	37902	16736	19716	36452
28	Nuwakot	Belkotgadi Nagarpalika	3	Bagmati	491	381	872	1511	1249	2760	446	370	816	438	327	765
28	Nuwakot	Bidur Nagarpalika	3	Bagmati	661	646	1307	1949	1966	3915	669	635	1304	594	566	1160
28	Nuwakot	Dupcheswar Gaunpalika	3	Bagmati	255	222	477	779	702	1481	161	176	337	172	113	285
28	Nuwakot	Kakani Gaunpalika	3	Bagmati	268	214	482	796	710	1506	315	182	497	197	159	356
28	Nuwakot	Kispang Gaunpalika	3	Bagmati	175	134	309	422	371	793	159	131	290	113	135	248
28	Nuwakot	Likhu Gaunpalika	3	Bagmati	156	157	313	474	447	921	189	141	330	88	114	202
28	Nuwakot	Meghang Gaunpalika	3	Bagmati	170	133	303	503	426	929	144	122	266	144	117	261

## ECED/PPE and Lower basic to secondary level (Grade 11-12) total enrollment in all types of schools by grade, local level and district, 2019-020

Dist_Code	Dist_Name	LL_Name	Province_Code	Province_Name	G8			G6-8			G9			G10		
					Girls	Boys	Total	Girls	Boys	Total	Girls	Boys	Total	Girls	Boys	Total
28	Nuwakot	Panchakanya Gaunpalika	3	Bagmati	132	120	252	367	361	728	143	124	267	120	106	226
28	Nuwakot	Shivapuri Gaunpalika	3	Bagmati	185	132	317	559	456	1015	175	101	276	193	118	311
28	Nuwakot	Suryagadhi Gaunpalika	3	Bagmati	196	127	323	586	459	1045	155	147	302	123	103	226
28	Nuwakot	Tadi Gaunpalika	3	Bagmati	158	152	310	539	509	1048	152	106	258	144	122	266
28	Nuwakot	Tarkeshwar Gaunpalika	3	Bagmati	165	128	293	482	413	895	169	138	307	136	77	213
28	<b>Nuwakot Total</b>		3		3012	2546	5558	8967	8069	17036	2877	2373	5250	2462	2057	4519
29	Rasuwa	Gosakunda Gaunpalika	3	Bagmati	85	77	162	223	206	429	114	61	175	96	73	169
29	Rasuwa	Kalika Gaunpalika	3	Bagmati	129	128	257	387	324	711	129	103	232	99	83	182
29	Rasuwa	Naukunda Gaunpalika	3	Bagmati	137	127	264	451	374	825	126	100	226	79	76	155
29	Rasuwa	Parbatikunda Gaunpalika	3	Bagmati	42	25	67	102	86	188	31	18	49	32	18	50
29	Rasuwa	Uttargaya Gaunpalika	3	Bagmati	73	65	138	182	187	369	78	59	137	54	58	112
29	<b>Rasuwa Total</b>		3		466	422	888	1345	1177	2522	478	341	819	360	308	668
30	Dhading	Benighat Rorang Gaunpalika	3	Bagmati	321	247	568	981	842	1823	240	223	463	245	175	420
30	Dhading	Dhumbesi Nagarpalika	3	Bagmati	300	273	573	863	748	1611	236	234	470	237	215	452
30	Dhading	Gajuri Gaunpalika	3	Bagmati	278	223	501	834	713	1547	226	175	401	209	143	352
30	Dhading	Gaichi Gaunpalika	3	Bagmati	277	193	470	794	681	1475	248	188	436	207	180	387
30	Dhading	Gangamuna Gaunpalika	3	Bagmati	235	191	426	636	644	1280	233	188	421	201	169	370
30	Dhading	Jwalamukhi Gaunpalika	3	Bagmati	373	322	695	856	833	1689	171	177	348	204	194	398
30	Dhading	Khaniyabash Gaunpalika	3	Bagmati	149	135	284	467	408	875	130	123	253	126	100	226
30	Dhading	Netrawati Gaunpalika	3	Bagmati	134	152	286	347	352	699	87	97	184	106	84	190
30	Dhading	Nilkantha Nagarpalika	3	Bagmati	775	654	1429	2055	1851	3906	688	589	1277	648	456	1104
30	Dhading	Rubi Valley Gaunpalika	3	Bagmati	79	72	151	243	257	500	75	63	138	54	54	108
30	Dhading	Siddhatek Gaunpalika	3	Bagmati	239	228	467	661	647	1308	209	203	412	218	158	376
30	Dhading	Thakre Gaunpalika	3	Bagmati	377	293	670	1024	899	1923	387	282	669	307	214	521
30	Dhading	Tripurasundani Gaunpalika	3	Bagmati	258	252	510	736	700	1436	261	227	488	248	208	456
30	<b>Dhading Total</b>		3		3795	3235	7030	10497	9575	20072	3191	2769	5960	3010	2350	5360
31	Makwanpur	Bagmati Gaunpalika	3	Bagmati	366	311	677	1139	955	2094	210	216	426	168	145	313
31	Makwanpur	Bakaiya Gaunpalika	3	Bagmati	374	288	662	1320	1178	2498	317	307	624	279	180	459
31	Makwanpur	Bhimphedi Gaunpalika	3	Bagmati	222	209	431	670	621	1291	222	153	375	172	113	285

## ECED/PPE and Lower basic to secondary level (Grade 11-12) total enrollment in all types of schools by grade, local level and district, 2019-020

Dist_Code	Dist_Name	LL_Name	Province_Code	Province_Name	G8			G6-8			G9			G10		
					Girls	Boys	Total	Girls	Boys	Total	Girls	Boys	Total	Girls	Boys	Total
31	Makwanpur	Hetauda Upamahanagerpalika	3	Bagmati	1573	1658	3231	4583	4790	9373	1775	1869	3644	1324	1351	2675
31	Makwanpur	Indrasarowar Gaunpalika	3	Bagmati	125	118	243	392	359	751	119	64	183	74	60	134
31	Makwanpur	Kailash Gaunpalika	3	Bagmati	201	141	342	726	598	1324	180	114	294	138	90	228
31	Makwanpur	Makawanpurgadhi Gaunpalika	3	Bagmati	247	186	433	760	620	1380	198	141	339	185	113	298
31	Makwanpur	Manahari Gaunpalika	3	Bagmati	555	384	939	1630	1310	2940	475	334	809	340	249	589
31	Makwanpur	Raksirang Gaunpalika	3	Bagmati	262	174	436	918	632	1550	150	101	251	88	62	150
31	Makwanpur	Thaha Nagarpalika	3	Bagmati	376	299	675	1157	952	2109	380	269	649	312	203	515
31	<b>Makwanpur Total</b>		3		4301	3768	8069	13295	12015	25310	4026	3568	7594	3080	2566	5646
35	Chitawan	Bhatpur Mahanagerpalika	3	Bagmati	3411	3809	7220	10279	11288	21567	3726	3891	7617	3264	3306	6570
35	Chitawan	Ichchhyakamana Gaunpalika	3	Bagmati	264	255	519	934	842	1776	284	241	525	237	208	445
35	Chitawan	Kaila Nagarpalika	3	Bagmati	576	598	1174	1627	1952	3579	622	632	1254	491	573	1064
35	Chitawan	Khairahani Nagarpalika	3	Bagmati	350	306	656	1105	1051	2156	386	341	727	300	247	547
35	Chitawan	Medi Nagarpalika	3	Bagmati	560	604	1164	1721	1822	3543	660	587	1247	469	420	889
35	Chitawan	Rapti Nagarpalika	3	Bagmati	798	890	1688	2317	2704	5021	879	966	1845	752	823	1575
35	Chitawan	Rainnagar Nagarpalika	3	Bagmati	481	460	941	1340	1329	2669	501	421	922	361	293	654
35	<b>Chitawan Total</b>		3		6440	6922	13362	19323	20988	40311	7058	7079	14137	5874	5870	11744
<b>Grand Total</b>	<b>Grand Total</b>				<b>301474</b>	<b>297361</b>	<b>598835</b>	<b>891145</b>	<b>883997</b>	<b>1775142</b>	<b>275229</b>	<b>277083</b>	<b>552312</b>	<b>247956</b>	<b>240708</b>	<b>488664</b>
	Bagmati Total			<b>3</b>	<b>59,529</b>	<b>60,297</b>	<b>119,826</b>	<b>175,019</b>	<b>181,746</b>	<b>356,765</b>	<b>57,238</b>	<b>58,414</b>	<b>115,652</b>	<b>52,460</b>	<b>51,989</b>	<b>104,449</b>

## ECED/PE and Lower basic to secondary level (Grade 11-12) total enrollment in all types of schools by grade, local level and district, 2019-020

Dist_Code	Dist_Name	LL_Name	Province_Code	Province_Name	G9-10			G11			G12			G11-12		
					Girls	Boys	Total	Girls	Boys	Total	Girls	Boys	Total	Girls	Boys	Total
20	Sindhuli	Dudhuli Nagarpalika	3	Bagmati	1480	1279	2759	437	435	872	420	412	832	857	847	1704
20	Sindhuli	Ghanglekh Gaunpalika	3	Bagmati	255	219	474	36	64	100	45	75	120	81	139	220
20	Sindhuli	Golenjor Gaunpalika	3	Bagmati	493	401	894	126	71	197	97	84	181	223	155	378
20	Sindhuli	Harihapurgadhi Gaunpalika	3	Bagmati	421	333	754	50	46	96	69	46	115	119	92	211
20	Sindhuli	Kamalamai Nagarpalika	3	Bagmati	1586	1526	3112	526	434	960	625	434	1059	1151	868	2019
20	Sindhuli	Marin Gaunpalika	3	Bagmati	467	364	831	76	127	203	88	68	156	164	195	359
20	Sindhuli	Phikkal Gaunpalika	3	Bagmati	520	402	922	123	95	218	141	67	208	264	162	426
20	Sindhuli	Sunkoshi Gaunpalika	3	Bagmati	485	411	896	137	83	220	141	85	226	278	168	446
20	Sindhuli	Tinpatan Gaunpalika	3	Bagmati	1074	866	1940	279	235	514	208	220	428	487	455	942
20	<b>Sindhuli Total</b>		3		6781	5801	12582	1790	1590	3380	1834	1491	3325	3624	3081	6705
21	Ramechhap	Doramba Gaunpalika	3	Bagmati	409	336	745	102	67	169	101	68	169	203	135	338
21	Ramechhap	Gokulganga Gaunpalika	3	Bagmati	309	239	548	103	144	247	116	116	232	219	260	479
21	Ramechhap	Khadadevi Gaunpalika	3	Bagmati	489	393	882	139	104	243	128	64	192	267	168	435
21	Ramechhap	Likhu Gaunpalika	3	Bagmati	591	494	1085	102	130	232	130	96	226	232	226	458
21	Ramechhap	Manthali Nagarpalika	3	Bagmati	889	746	1635	277	192	469	309	151	460	586	343	929
21	Ramechhap	Ramechhap Nagarpalika	3	Bagmati	644	533	1177	168	228	396	164	139	303	332	367	699
21	Ramechhap	Sunapati Gaunpalika	3	Bagmati	345	331	676	132	80	212	100	68	168	232	148	380
21	Ramechhap	Umakunda Gaunpalika	3	Bagmati	295	281	576	66	52	118	85	48	133	151	100	251
21	<b>Ramechhap Total</b>		3		3971	3353	7324	1089	997	2086	1133	750	1883	2222	1747	3969
22	Dolakha	Baiteshwor Gaunpalika	3	Bagmati	476	405	881	116	83	199	165	86	251	281	169	450
22	Dolakha	Bhimeshor Nagarpalika	3	Bagmati	688	605	1293	289	271	560	161	222	383	450	493	943
22	Dolakha	Bigu Gaunpalika	3	Bagmati	331	255	586	34	28	62	35	29	64	69	57	126
22	Dolakha	Gaurishanker Gaunpalika	3	Bagmati	200	199	399	24	21	45	22	16	38	46	37	83
22	Dolakha	Jiri Nagarpalika	3	Bagmati	341	280	621	48	49	97	75	51	126	123	100	223
22	Dolakha	Kalinchok Gaunpalika	3	Bagmati	502	398	900	100	104	204	92	66	158	192	170	362
22	Dolakha	Melung Gaunpalika	3	Bagmati	437	329	766	49	67	116	100	52	152	149	119	268
22	Dolakha	Sailung Gaunpalika	3	Bagmati	347	300	647	57	40	97	55	35	90	112	75	187
22	Dolakha	Tamakoshi Gaunpalika	3	Bagmati	365	341	706	89	86	175	107	93	200	196	179	375
22	<b>Dolakha Total</b>		3		3687	3112	6799	806	749	1555	812	650	1462	1618	1399	3017

## ECED/IPE and Lower basic to secondary level (Grade 11-12) total enrollment in all types of schools by grade, local level and district, 2019-020

Dist_Code	Dist_Name	LL_Name	Province_Code	Province_Name	G9-10			G11			G12			G11-12		
					Girls	Boys	Total	Girls	Boys	Total	Girls	Boys	Total	Girls	Boys	Total
23	Sindhupalchok	Balefi Gaunpalika	3	Bagmati	342	326	668	159	147	306	128	85	213	287	232	519
23	Sindhupalchok	Bairhabise Nagarpalika	3	Bagmati	490	426	916	155	152	307	126	146	272	281	298	579
23	Sindhupalchok	Bhotekoshi Gaunpalika	3	Bagmati	233	217	450	48	43	91	21	31	52	69	74	143
23	Sindhupalchok	Chaulara Sangachokgadhi Nagarpalika	3	Bagmati	919	739	1658	354	264	618	364	301	665	718	565	1283
23	Sindhupalchok	Helambu Gaunpalika	3	Bagmati	290	227	517	62	37	99	80	45	125	142	82	224
23	Sindhupalchok	Inrawoti Gaunpalika	3	Bagmati	571	405	976	114	131	245	127	99	226	241	230	471
23	Sindhupalchok	Jugal Gaunpalika	3	Bagmati	358	288	646	31	14	45	29	11	40	60	25	85
23	Sindhupalchok	Lisankhu Pakhar Gaunpalika	3	Bagmati	239	238	477	57	43	100	45	34	79	102	77	179
23	Sindhupalchok	Melamchi Nagarpalika	3	Bagmati	907	758	1665	286	183	469	235	182	417	521	365	886
23	Sindhupalchok	Panchpokhari Thangpal Gaunpalika	3	Bagmati	344	295	639	34	28	62	30	30	60	64	58	122
23	Sindhupalchok	Sunkoshi Gaunpalika	3	Bagmati	323	299	622	102	99	201	128	99	227	230	198	428
23	Sindhupalchok	Triपुरasundari Gaunpalika	3	Bagmati	214	182	396	75	54	129	39	58	97	114	112	226
23	<b>Sindhupalchok Total</b>		3		5230	4400	9630	1477	1195	2672	1352	1121	2473	2829	2316	5145
24	Kavrepalanchok	Banepa Nagarpalika	3	Bagmati	1570	2056	3626	755	483	1238	651	572	1223	1406	1055	2461
24	Kavrepalanchok	Bethanchowk Gaunpalika	3	Bagmati	303	252	555	77	50	127	75	56	131	152	106	258
24	Kavrepalanchok	Bhumlu Gaunpalika	3	Bagmati	300	227	527	98	84	182	84	86	170	182	170	352
24	Kavrepalanchok	Chaurideurali Gaunpalika	3	Bagmati	389	370	759	173	162	335	111	142	253	284	304	588
24	Kavrepalanchok	Dhulikhel Nagarpalika	3	Bagmati	596	545	1141	116	111	227	103	116	219	219	227	446
24	Kavrepalanchok	Khanikhola Gaunpalika	3	Bagmati	291	224	515	9	39	48	28	14	42	37	53	90
24	Kavrepalanchok	Mahabharat Gaunpalika	3	Bagmati	458	343	801	88	81	169	37	49	86	125	130	255
24	Kavrepalanchok	Mandandepur Nagarpalika	3	Bagmati	674	499	1173	297	180	477	219	114	333	516	294	810
24	Kavrepalanchok	Namobuddha Nagarpalika	3	Bagmati	457	347	804	155	118	273	122	109	231	277	227	504
24	Kavrepalanchok	Panauli Nagarpalika	3	Bagmati	969	1034	2003	342	251	593	284	278	562	626	529	1155
24	Kavrepalanchok	Panchkhal Nagarpalika	3	Bagmati	769	614	1383	229	151	380	145	199	344	374	350	724
24	Kavrepalanchok	Roshi Gaunpalika	3	Bagmati	689	569	1258	136	79	215	113	60	173	249	139	388
24	Kavrepalanchok	Temal Gaunpalika	3	Bagmati	420	354	774	72	107	179	105	50	155	177	157	334
24	<b>Kavrepalanchok Total</b>		3		7885	7434	15319	2547	1896	4443	2077	1845	3922	4624	3741	8365
25	Lalitpur	Bagmati Gaunpalika	3	Bagmati	282	241	523	97	67	164	56	53	109	153	120	273
25	Lalitpur	Godawari Nagarpalika	3	Bagmati	1683	1632	3315	570	431	1001	515	461	976	1085	892	1977

## ECED/IPPE and Lower basic to secondary level (Grade 11-12) total enrollment in all types of schools by grade, local level and district, 2019-020

Dist_Code	Dist_Name	LL_Name	Province_Code	Province_Name	G9-10			G11			G12			G11-12		
					Girls	Boys	Total	Girls	Boys	Total	Girls	Boys	Total	Girls	Boys	Total
25	Lalitpur	Konjyosom Gaunpalika	3	Bagmati	185	144	329	21	30	51	33	47	80	54	77	131
25	Lalitpur	Lalitpur Mahanagarpalika	3	Bagmati	6056	6771	12827	3920	3456	7376	4471	4055	8526	8391	7511	15902
25	Lalitpur	Mahalaxmi Nagarpalika	3	Bagmati	1467	1646	3113	828	863	1691	865	807	1672	1693	1670	3363
25	Lalitpur	Mahankal Gaunpalika	3	Bagmati	178	154	332	39	56	95	25	41	66	64	97	161
<b>25</b>	<b>Lalitpur Total</b>		3		9851	10588	20439	5475	4903	10378	5965	5464	11429	11440	10367	21807
26	Bhaktapur	Bhaktapur Nagarpalika	3	Bagmati	2462	2727	5189	1405	1419	2824	1076	943	2019	2481	2362	4843
26	Bhaktapur	Chagunaryan Nagarpalika	3	Bagmati	721	597	1318	68	88	156	65	46	111	133	134	267
26	Bhaktapur	Madhapur Thimi Nagarpalika	3	Bagmati	1470	1539	3009	626	469	1095	617	553	1170	1243	1022	2265
26	Bhaktapur	Suryabinayak Nagarpalika	3	Bagmati	1168	1273	2441	174	154	328	187	145	332	361	299	660
<b>26</b>	<b>Bhaktapur Total</b>		3		5821	6136	11957	2273	2130	4403	1945	1687	3632	4218	3817	8035
27	Kathmandu	Budhanikantha Nagarpalika	3	Bagmati	2727	3236	5963	2397	1707	4104	1879	1474	3353	4276	3181	7457
27	Kathmandu	Chandragiri Nagarpalika	3	Bagmati	1793	1940	3733	1757	952	2709	1652	819	2471	3409	1771	5180
27	Kathmandu	Dakshinkali Nagarpalika	3	Bagmati	415	462	877	241	229	470	283	213	496	524	442	966
27	Kathmandu	Gokarneshwor Nagarpalika	3	Bagmati	2951	3175	6126	1186	1201	2387	1385	1323	2708	2571	2524	5095
27	Kathmandu	Kageshwori Manahara Nagarpalika	3	Bagmati	1754	1850	3604	357	307	664	380	286	666	737	593	1330
27	Kathmandu	Kathmandu Mahanagarpalika	3	Bagmati	17614	22035	39649	17989	13834	31823	17059	13572	30631	35048	27406	62454
27	Kathmandu	Kirtipur Nagarpalika	3	Bagmati	1057	1396	2453	439	356	795	307	278	585	746	634	1380
27	Kathmandu	Nagarjun Nagarpalika	3	Bagmati	1231	1337	2568	1627	995	2622	1530	850	2380	3157	1845	5002
27	Kathmandu	Shankharapur Nagarpalika	3	Bagmati	496	446	942	158	98	256	135	76	211	293	174	467
27	Kathmandu	Tarkeshwor Nagarpalika	3	Bagmati	1796	1963	3759	1189	922	2111	846	704	1550	2035	1626	3661
27	Kathmandu	Tokha Nagarpalika	3	Bagmati	2222	2458	4680	1665	1306	2971	1403	1110	2513	3068	2416	5484
<b>27</b>	<b>Kathmandu Total</b>		3		34056	40298	74354	29005	21907	50912	26859	20705	47564	55864	42612	98476
28	Nuwakot	Belkotgadhi Nagarpalika	3	Bagmati	884	697	1581	254	128	382	290	148	438	544	276	820
28	Nuwakot	Bidur Nagarpalika	3	Bagmati	1263	1201	2464	337	280	617	294	267	561	631	547	1178
28	Nuwakot	Dupcheshwar Gaunpalika	3	Bagmati	333	289	622	62	31	93	72	46	118	134	77	211
28	Nuwakot	Katani Gaunpalika	3	Bagmati	512	341	853	68	53	121	90	49	139	158	102	260
28	Nuwakot	Kispang Gaunpalika	3	Bagmati	272	266	538	61	66	127	52	29	81	113	95	208
28	Nuwakot	Likhu Gaunpalika	3	Bagmati	277	255	532	105	54	159	78	43	121	183	97	280
28	Nuwakot	Megharh Gaunpalika	3	Bagmati	288	239	527	81	43	124	58	37	95	139	80	219

## ECED/PPE and Lower basic to secondary level (Grade 11-12) total enrollment in all types of schools by grade, local level and district, 2019-020

Dist_Code	Dist_Name	LL_Name	Province_Code	Province_Name	G9-10			G11			G12			G11-12		
					Girls	Boys	Total	Girls	Boys	Total	Girls	Boys	Total	Girls	Boys	Total
28	Nuwakot	Panchakanya Gaunpalika	3	Bagmati	263	230	493	33	44	77	42	54	96	75	98	173
28	Nuwakot	Shivapuri Gaunpalika	3	Bagmati	368	219	587	71	56	127	36	52	88	107	108	215
28	Nuwakot	Suryagadhi Gaunpalika	3	Bagmati	278	250	528	97	148	245	136	102	238	233	250	483
28	Nuwakot	Tadi Gaunpalika	3	Bagmati	296	228	524	90	72	162	96	49	145	186	121	307
28	Nuwakot	Tarkeshwar Gaunpalika	3	Bagmati	305	215	520	47	71	118	53	43	96	100	114	214
<b>28</b>	<b>Nuwakot Total</b>		<b>3</b>		<b>5339</b>	<b>4430</b>	<b>9769</b>	<b>1306</b>	<b>1046</b>	<b>2352</b>	<b>1297</b>	<b>919</b>	<b>2216</b>	<b>2603</b>	<b>1965</b>	<b>4568</b>
29	Rasuwa	Gosaikunda Gaunpalika	3	Bagmati	210	134	344	53	25	78	59	55	114	112	80	192
29	Rasuwa	Kalika Gaunpalika	3	Bagmati	228	186	414	88	83	171	108	104	212	196	187	383
29	Rasuwa	Naukunda Gaunpalika	3	Bagmati	205	176	381	69	55	124	28	23	51	97	78	175
29	Rasuwa	Parbatikunda Gaunpalika	3	Bagmati	63	36	99	1	10	11	3	3	6	4	13	17
29	Rasuwa	Uttargaya Gaunpalika	3	Bagmati	132	117	249	62	25	87	43	41	84	105	66	171
<b>29</b>	<b>Rasuwa Total</b>		<b>3</b>		<b>838</b>	<b>649</b>	<b>1487</b>	<b>273</b>	<b>198</b>	<b>471</b>	<b>241</b>	<b>226</b>	<b>467</b>	<b>514</b>	<b>424</b>	<b>938</b>
30	Dhading	Benighat Rorang Gaunpalika	3	Bagmati	485	398	883	191	134	325	203	136	339	394	270	664
30	Dhading	Dhumbesi Nagarpalika	3	Bagmati	473	449	922	98	154	252	123	147	270	221	301	522
30	Dhading	Gajuri Gaunpalika	3	Bagmati	435	318	753	136	175	311	86	128	214	222	303	525
30	Dhading	Gaichi Gaunpalika	3	Bagmati	455	368	823	119	106	225	111	66	177	230	172	402
30	Dhading	Gangamuna Gaunpalika	3	Bagmati	434	357	791	124	99	223	133	105	238	257	204	461
30	Dhading	Jwalamukhi Gaunpalika	3	Bagmati	375	371	746	126	103	229	96	61	157	222	164	386
30	Dhading	Khanyabash Gaunpalika	3	Bagmati	256	223	479	57	80	137	53	80	133	110	160	270
30	Dhading	Netrawati Gaunpalika	3	Bagmati	193	181	374	65	54	119	32	38	70	97	92	189
30	Dhading	Nilkantha Nagarpalika	3	Bagmati	1336	1045	2381	474	529	1003	517	449	966	991	978	1969
30	Dhading	Rubi Valley Gaunpalika	3	Bagmati	129	117	246	22	19	41	22	18	40	44	37	81
30	Dhading	Siddhatek Gaunpalika	3	Bagmati	427	361	788	110	130	240	113	131	244	223	261	484
30	Dhading	Thakre Gaunpalika	3	Bagmati	694	496	1190	137	161	298	124	180	304	261	341	602
30	Dhading	Tripurasundari Gaunpalika	3	Bagmati	509	435	944	195	176	371	177	162	339	372	338	710
<b>30</b>	<b>Dhading Total</b>		<b>3</b>		<b>6201</b>	<b>5119</b>	<b>11320</b>	<b>1854</b>	<b>1920</b>	<b>3774</b>	<b>1790</b>	<b>1701</b>	<b>3491</b>	<b>3644</b>	<b>3621</b>	<b>7265</b>
31	Makwanpur	Bagmati Gaunpalika	3	Bagmati	378	361	739	88	58	146	75	52	127	163	110	273
31	Makwanpur	Bakaya Gaunpalika	3	Bagmati	596	487	1083	90	65	155	89	63	152	179	128	307
31	Makwanpur	Bhimphedi Gaunpalika	3	Bagmati	394	266	660	43	20	63	30	4	34	73	24	97

## ECED/IPPE and Lower basic to secondary level (Grade 11-12) total enrollment in all types of schools by grade, local level and district, 2019-020

Dist_Code	Dist_Name	LL_Name	Province_Code	Province_Name	G9-10			G11			G12			G11-12		
					Girls	Boys	Total	Girls	Boys	Total	Girls	Boys	Total	Girls	Boys	Total
31	Makwanpur	Hetauda Upamahaganagarpalika	3	Bagmati	3099	3220	6319	761	800	1561	837	701	1538	1598	1501	3099
31	Makwanpur	Indrasarowar Gaunpalika	3	Bagmati	193	124	317	2	9	11	0	13	13	2	22	24
31	Makwanpur	Kailash Gaunpalika	3	Bagmati	318	204	522	24	14	38	26	17	43	50	31	81
31	Makwanpur	Makwanpurgadhi Gaunpalika	3	Bagmati	383	254	637	68	61	129	74	73	147	142	134	276
31	Makwanpur	Manahari Gaunpalika	3	Bagmati	815	583	1398	147	103	250	160	95	255	307	198	505
31	Makwanpur	Raksirang Gaunpalika	3	Bagmati	238	163	401	17	23	40	0	0	0	17	23	40
31	Makwanpur	Thaha Nagarpalika	3	Bagmati	692	472	1164	155	166	321	169	88	257	324	254	578
<b>31</b>	<b>Makwanpur Total</b>		<b>3</b>		<b>7106</b>	<b>6134</b>	<b>13240</b>	<b>1395</b>	<b>1319</b>	<b>2714</b>	<b>1460</b>	<b>1106</b>	<b>2566</b>	<b>2855</b>	<b>2425</b>	<b>5280</b>
35	Chitawan	Bhraiapur Mahanagarpalika	3	Bagmati	6990	7197	14187	3082	2731	5813	2921	2484	5405	6003	5215	11218
35	Chitawan	Ichchhyakamana Gaunpalika	3	Bagmati	521	449	970	95	58	153	126	72	198	221	130	351
35	Chitawan	Kailka Nagarpalika	3	Bagmati	1113	1205	2318	471	499	970	340	423	763	811	922	1733
35	Chitawan	Khairahani Nagarpalika	3	Bagmati	686	588	1274	98	64	162	124	72	196	222	136	358
35	Chitawan	Madi Nagarpalika	3	Bagmati	1129	1007	2136	596	598	1194	665	668	1333	1261	1266	2527
35	Chitawan	Rapti Nagarpalika	3	Bagmati	1631	1789	3420	982	917	1899	938	798	1736	1920	1715	3635
35	Chitawan	Ratnangar Nagarpalika	3	Bagmati	862	714	1576	188	173	361	181	130	311	369	303	672
<b>35</b>	<b>Chitawan Total</b>		<b>3</b>		<b>12932</b>	<b>12949</b>	<b>25881</b>	<b>5512</b>	<b>5040</b>	<b>10552</b>	<b>5295</b>	<b>4647</b>	<b>9942</b>	<b>10807</b>	<b>9687</b>	<b>20494</b>
<b>Grand Total</b>	<b>Grand Total</b>				<b>523185</b>	<b>517791</b>	<b>1040976</b>	<b>179716</b>	<b>161575</b>	<b>341291</b>	<b>171379</b>	<b>148972</b>	<b>320351</b>	<b>351095</b>	<b>310547</b>	<b>661642</b>
	Bagmati Total			<b>3</b>	<b>109,698</b>	<b>110,403</b>	<b>220,101</b>	<b>54,802</b>	<b>44,890</b>	<b>99,692</b>	<b>52,060</b>	<b>42,312</b>	<b>94,372</b>	<b>106,862</b>	<b>87,202</b>	<b>194,064</b>



## ECED/PPE and Lower basic to secondary level (Grade 11-12) total Dalit enrollment in all types of schools by grade, local level and district, 2019-020

Dist_ Code	Dist_ Name	LL_ Name	Province_ Code	Province_ Name	G0 Total			G0 (C-based)			G1			G2			G3		
					Girls	Boys	Total	Girls	Boys	Total	Girls	Boys	Total	Girls	Boys	Total	Girls	Boys	Total
20	Sindhuli	Dudhauri Nagarpalika	3	Bagmati	146	166	312	1	1	2	203	210	413	151	156	307	162	128	290
20	Sindhuli	Ghanglekh Gaunpalika	3	Bagmati	17	12	29	0	0	0	24	15	39	10	4	14	6	9	15
20	Sindhuli	Golanjor Gaunpalika	3	Bagmati	89	104	193	1	0	1	97	114	211	72	80	152	76	66	142
20	Sindhuli	Hariharpurgadhi Gaunpalika	3	Bagmati	19	21	40	0	0	0	29	30	59	19	27	46	15	20	35
20	Sindhuli	Kamalamai Nagarpalika	3	Bagmati	132	162	294	0	0	0	130	145	275	126	106	232	109	97	206
20	Sindhuli	Main Gaunpalika	3	Bagmati	26	29	55	0	0	0	30	31	61	20	20	40	20	17	37
20	Sindhuli	Phikkal Gaunpalika	3	Bagmati	85	64	149	0	1	1	96	87	183	72	57	129	76	67	143
20	Sindhuli	Sunkoshi Gaunpalika	3	Bagmati	58	69	127	0	0	0	107	110	217	66	57	123	54	54	108
20	Sindhuli	Tinpatan Rural Municipality	3	Bagmati	100	146	246	0	0	0	140	183	323	117	107	224	109	97	206
	<b>Sindhuli Total</b>		3		672	773	1445	2	2	4	856	925	1781	653	614	1267	627	555	1182
21	Ramechhap	Doramba Gaunpalika	3	Bagmati	36	37	73	3	2	5	28	26	54	15	10	25	23	26	49
21	Ramechhap	Gokulganga Rural Municipality	3	Bagmati	15	20	35	0	1	1	14	15	29	16	13	29	15	11	26
21	Ramechhap	Khadadevi Gaunpalika	3	Bagmati	46	52	98	1	1	2	29	22	51	13	17	30	23	17	40
21	Ramechhap	Likhu Gaunpalika	3	Bagmati	39	30	69	1	0	1	42	29	71	28	30	58	26	30	56
21	Ramechhap	Manthali Nagarpalika	3	Bagmati	174	240	414	7	7	14	88	114	202	83	63	146	95	74	169
21	Ramechhap	Ramechhap Nagarpalika	3	Bagmati	53	57	110	1	2	3	42	44	86	35	33	68	28	28	56
21	Ramechhap	Sunapati Gaunpalika	3	Bagmati	18	39	57	1	2	3	16	24	40	10	13	23	14	14	28
21	Ramechhap	Umakunda Gaunpalika	3	Bagmati	27	25	52	0	0	0	26	22	48	32	11	43	22	17	39
	<b>Ramechhap Total</b>		3		408	500	908	14	15	29	285	296	581	232	190	422	246	217	463
22	Dolakha	Baiteshwor Gaunpalika	3	Bagmati	61	87	148	0	0	0	41	48	89	38	40	78	32	34	66
22	Dolakha	Bhimeshwar Nagarpalika	3	Bagmati	68	76	144	1	1	2	34	34	68	27	29	56	27	18	45
22	Dolakha	Bigu Gaunpalika	3	Bagmati	28	24	52	0	0	0	28	18	46	12	18	30	18	16	34
22	Dolakha	Gaurishankar Gaunpalika	3	Bagmati	37	44	81	0	0	0	29	31	60	17	17	34	24	20	44
22	Dolakha	Jiri Nagarpalika	3	Bagmati	32	45	77	0	0	0	22	32	54	15	9	24	13	29	42
22	Dolakha	Kalinchok Gaunpalika	3	Bagmati	33	27	60	0	0	0	23	19	42	8	9	17	9	14	23
22	Dolakha	Melung Gaunpalika	3	Bagmati	27	23	50	0	0	0	29	25	54	26	26	52	21	20	41
22	Dolakha	Sailung Gaunpalika	3	Bagmati	22	26	48	0	0	0	18	16	34	12	12	24	15	16	31
22	Dolakha	Tamakoshi Gaunpalika	3	Bagmati	93	112	205	0	0	0	61	81	142	50	31	81	46	46	92
	<b>Dolakha Total</b>		3		401	464	865	1	1	2	285	304	589	205	191	396	205	213	418

## ECED/PPE and Lower basic to secondary level (Grade 11-12) total Dalit enrollment in all types of schools by grade, local level and district, 2019-020

Dist_ Code	Dist_ Name	LL_ Name	Province_ Code	Province_ Name	G0 Total			G0 (C-based)			G1			G2			G3		
					Girls	Boys	Total	Girls	Boys	Total	Girls	Boys	Total	Girls	Boys	Total	Girls	Boys	Total
23	Sindhupalchok	Balef Gaunpalika	3	Bagmati	30	44	74	0	0	0	20	23	43	18	23	41	10	21	31
23	Sindhupalchok	Barhaise Nagarpalika	3	Bagmati	42	47	89	0	0	0	27	27	54	16	24	40	22	23	45
23	Sindhupalchok	Bhotekoshi rural municipality	3	Bagmati	25	27	52	0	0	0	25	24	49	31	19	50	21	25	46
23	Sindhupalchok	Chautara Sangachokgadhi Nagarpalika	3	Bagmati	108	80	188	9	12	21	62	46	108	46	48	94	51	58	109
23	Sindhupalchok	Helambu Gaunpalika	3	Bagmati	9	12	21	0	0	0	7	8	15	11	9	20	5	10	15
23	Sindhupalchok	Indrawoti Gaunpalika	3	Bagmati	31	28	59	1	1	2	38	29	67	35	29	64	39	34	73
23	Sindhupalchok	Jugal Gaunpalika	3	Bagmati	12	19	31	0	0	0	28	36	64	33	14	47	27	21	48
23	Sindhupalchok	Lisankhu Pakhar Gaunpalika	3	Bagmati	22	17	39	0	0	0	14	9	23	7	4	11	14	5	19
23	Sindhupalchok	Melamchi Nagarpalika	3	Bagmati	90	98	188	4	1	5	94	73	167	82	50	132	70	57	127
23	Sindhupalchok	Panchpokhari Thangal Gaunpalika	3	Bagmati	29	27	56	6	3	9	21	19	40	20	10	30	20	9	29
23	Sindhupalchok	Sunkoshi Gaunpalika	3	Bagmati	33	66	99	0	0	0	20	33	53	21	28	49	29	30	59
23	Sindhupalchok	Tripurasundari Gaunpalika	3	Bagmati	15	18	33	0	0	0	11	15	26	12	6	18	13	15	28
	<b>Sindhupalchok Total</b>		3		446	483	929	20	17	37	367	342	709	332	264	596	321	308	629
24	Kaverpalanchok	Banepa Nagarpalika	3	Bagmati	95	127	222	0	1	1	40	54	94	39	39	78	50	62	112
24	Kaverpalanchok	Bethanchowk Gaunpalika	3	Bagmati	8	4	12	0	0	0	6	3	9	4	7	11	13	4	17
24	Kaverpalanchok	Bhumlu Gaunpalika	3	Bagmati	15	12	27	2	2	4	25	16	41	13	12	25	21	14	35
24	Kaverpalanchok	Chaurideurali Gaunpalika	3	Bagmati	38	20	58	0	0	0	34	15	49	16	19	35	15	18	33
24	Kaverpalanchok	Dhulikhel Nagarpalika	3	Bagmati	44	47	91	4	4	8	27	30	57	29	25	54	27	22	49
24	Kaverpalanchok	Khanikholo Gaunpalika	3	Bagmati	2	4	6	1	1	2	4	7	11	4	6	10	1	2	3
24	Kaverpalanchok	Manabharat Gaunpalika	3	Bagmati	9	11	20	1	1	2	13	17	30	13	13	26	11	8	19
24	Kaverpalanchok	Mandandepur Nagarpalika	3	Bagmati	77	69	146	0	0	0	47	33	80	35	33	68	41	41	82
24	Kaverpalanchok	Namobuddha Nagarpalika	3	Bagmati	61	61	122	3	2	5	43	39	82	43	35	78	45	30	75
24	Kaverpalanchok	Panauti Nagarpalika	3	Bagmati	29	37	66	0	0	0	22	24	46	18	20	38	20	19	39
24	Kaverpalanchok	Panchkhal Nagarpalika	3	Bagmati	53	66	119	6	8	14	53	64	117	41	37	78	50	47	97
24	Kaverpalanchok	Roshi Gaunpalika	3	Bagmati	21	34	55	7	6	13	22	24	46	28	24	52	29	22	51
24	Kaverpalanchok	Temal Gaunpalika	3	Bagmati	9	10	19	1	1	2	8	8	16	5	8	13	3	11	14
	<b>Kaverpalanchok Total</b>		3		461	502	963	25	26	51	344	334	678	288	278	566	326	300	626
25	Lalitpur	Bagmati Gaunpalika	3	Bagmati	7	8	15	1	2	3	5	6	11	5	9	14	5	8	13
25	Lalitpur	Godawari Nagarpalika	3	Bagmati	152	151	303	2	1	3	85	79	164	76	60	136	67	68	135

## ECED/PPE and Lower basic to secondary level (Grade 11-12) total Dalit enrollment in all types of schools by grade, local level and district, 2019-020

Dist_ Code	Dist_ Name	LL_ Name	Province_ Code	Province_ Name	G0 Total			G0 (C-based)			G1			G2			G3		
					Girls	Boys	Total	Girls	Boys	Total	Girls	Boys	Total	Girls	Boys	Total	Girls	Boys	Total
25	Lalitpur	Korijosom Gaunpalika	3	Bagmati	2	0	2	0	0	0	1	0	1	3	0	3	1	2	3
25	Lalitpur	Lalitpur Mahanagarpalika	3	Bagmati	195	220	415	2	2	4	130	137	267	165	182	347	145	147	292
25	Lalitpur	Mahalaxmi Nagarpalika	3	Bagmati	105	159	264	5	5	10	58	74	132	54	68	122	54	67	121
25	Lalitpur	Mahankal Gaunpalika Education	3	Bagmati	0	2	2	0	0	0	0	1	1	1	2	3	2	2	4
	<b>Lalitpur Total</b>		3		461	540	1001	10	10	20	279	297	576	304	321	625	274	294	568
26	Bhaktapur	Bhaktapur Nagarpalika	3	Bagmati	96	137	233	0	0	0	38	50	88	58	55	113	47	62	109
26	Bhaktapur	Chagunaryan Nagarpalika	3	Bagmati	63	97	160	5	6	11	29	41	70	37	34	71	23	22	45
26	Bhaktapur	Madhyapur Thimi Nagarpalika	3	Bagmati	41	62	103	0	0	0	20	30	50	35	30	65	20	37	57
26	Bhaktapur	Suryabinayak Nagarpalika	3	Bagmati	93	111	204	1	1	2	43	50	93	26	38	64	48	28	76
	<b>Bhaktapur Total</b>		3		293	407	700	6	7	13	130	171	301	156	157	313	138	149	287
27	Kathmandu	Budhanikantha Nagarpalika	3	Bagmati	206	243	449	0	1	1	88	102	190	90	92	182	99	99	198
27	Kathmandu	Chandragiri Nagarpalika	3	Bagmati	210	213	423	7	9	16	99	97	196	65	86	151	88	97	185
27	Kathmandu	Dakshinkali Nagarpalika	3	Bagmati	17	15	32	1	1	2	7	8	15	20	19	39	19	19	38
27	Kathmandu	Gokarneshwor Nagarpalika	3	Bagmati	212	219	431	1	0	1	94	93	187	113	93	206	100	100	200
27	Kathmandu	Kageshwori Manahara Nagarpalika	3	Bagmati	226	188	414	3	2	5	105	74	179	82	79	161	98	78	176
27	Kathmandu	Kathmandu Mahanagarpalika	3	Bagmati	751	891	1642	5	5	10	405	459	864	336	357	693	370	443	813
27	Kathmandu	Kirtipur Nagarpalika	3	Bagmati	36	57	93	0	0	0	17	30	47	22	42	64	16	41	57
27	Kathmandu	Nagarjun Nagarpalika	3	Bagmati	51	107	158	2	3	5	27	60	87	39	43	82	45	59	104
27	Kathmandu	Shankharapur Nagarpalika	3	Bagmati	52	40	92	1	0	1	25	21	46	14	22	36	18	17	35
27	Kathmandu	Tarkeshwor Nagarpalika	3	Bagmati	197	224	421	3	3	6	84	81	165	73	75	148	64	76	140
27	Kathmandu	Tokha Nagarpalika	3	Bagmati	81	114	195	2	3	5	45	59	104	34	46	80	51	64	115
	<b>Kathmandu Total</b>		3		2039	2311	4350	25	27	52	996	1084	2080	888	954	1842	968	1093	2061
28	Nuwakot	Belkotgadi Nagarpalika	3	Bagmati	76	83	159	3	4	7	61	59	120	45	57	102	47	56	103
28	Nuwakot	Bidur Nagarpalika	3	Bagmati	273	231	504	3	5	8	114	97	211	98	104	202	111	101	212
28	Nuwakot	Dupcheshwar Gaunpalika	3	Bagmati	11	7	18	0	0	0	20	12	32	7	9	16	9	10	19
28	Nuwakot	Kakani Gaunpalika	3	Bagmati	16	32	48	0	0	0	12	19	31	10	13	23	10	11	21
28	Nuwakot	Kispang Rural Municipality	3	Bagmati	30	19	49	0	0	0	21	10	31	10	12	22	9	9	18
28	Nuwakot	Likhu Gaunpalika	3	Bagmati	42	81	123	0	0	0	19	31	50	18	26	44	32	21	53
28	Nuwakot	Meghang Gaunpalika	3	Bagmati	26	28	54	0	0	0	13	16	29	17	18	35	16	9	25

## ECED/PPE and Lower basic to secondary level (Grade 11-12) total Dalit enrollment in all types of schools by grade, local level and district, 2019-020

Dist_ Code	Dist_ Name	LL_ Name	Province_ Code	Province_ Name	G0 Total			G0 (C-based)			G1			G2			G3		
					Girls	Boys	Total	Girls	Boys	Total	Girls	Boys	Total	Girls	Boys	Total	Girls	Boys	Total
28	Nuwakot	Panchakanya Gaunpalika	3	Bagmati	20	40	60	1	1	2	23	31	54	26	26	56	22	19	41
28	Nuwakot	Shivapuri Gaunpalika	3	Bagmati	27	20	47	3	3	6	24	17	41	18	14	32	22	17	39
28	Nuwakot	Sunyagadhi Gaunpalika	3	Bagmati	32	21	53	0	0	0	27	16	43	12	11	23	12	12	24
28	Nuwakot	Tadi Gaunpalika	3	Bagmati	17	15	32	0	0	0	20	12	32	11	23	34	13	10	23
28	Nuwakot	Tarkeshwar Gaunpalika	3	Bagmati	32	61	93	0	0	0	26	49	75	33	28	61	29	26	55
	<b>Nuwakot Total</b>		3		602	638	1240	10	13	23	380	369	749	309	341	650	332	301	633
29	Rasuwa	Gosakunda Gaunpalika	3	Bagmati	6	8	14	0	0	0	3	2	5	4	1	5	0	0	0
29	Rasuwa	Kalika Gaunpalika	3	Bagmati	5	0	5	0	0	0	2	0	2	4	4	8	6	8	14
29	Rasuwa	Naukunda Gaunpalika	3	Bagmati	4	1	5	0	0	0	6	2	8	2	8	10	2	2	4
29	Rasuwa	Parbatikunda Gaunpalika	3	Bagmati	2	0	2	0	0	0	2	0	2	0	1	1	0	0	0
29	Rasuwa	Uttargaya Gaunpalika	3	Bagmati	5	11	16	0	0	0	4	7	11	3	7	10	6	7	13
	<b>Rasuwa Total</b>		3		22	20	42	0	0	0	17	11	28	13	21	34	14	17	31
30	Dhading	Benighat Rorang Gaunpalika	3	Bagmati	55	56	111	11	9	20	60	65	125	65	50	115	58	44	102
30	Dhading	Dhuniyesi Negarpalika	3	Bagmati	46	70	116	1	1	2	27	35	62	35	35	70	19	30	49
30	Dhading	Gajuri Gaunpalika	3	Bagmati	30	36	66	1	1	2	37	49	86	52	49	101	53	38	91
30	Dhading	Galchi Gaunpalika	3	Bagmati	117	108	225	2	1	3	89	82	171	61	60	121	58	58	116
30	Dhading	Gangjamuna Gaunpalika	3	Bagmati	48	42	90	0	2	2	43	35	78	26	39	65	23	36	59
30	Dhading	Jwalamukhi Rural Municipality	3	Bagmati	79	128	207	3	2	5	51	83	134	64	53	117	64	61	125
30	Dhading	Khaniyabash Gaunpalika	3	Bagmati	10	18	28	0	0	0	7	12	19	8	7	15	13	4	17
30	Dhading	Netrawati Gaunpalika	3	Bagmati	39	36	75	2	3	5	20	18	38	12	19	31	17	19	36
30	Dhading	Nilkantha Nagarpalika	3	Bagmati	171	204	375	3	5	8	136	154	290	111	119	230	139	127	266
30	Dhading	Rubi Valley Gaunpalika	3	Bagmati	22	18	40	0	0	0	21	11	32	13	3	16	12	5	17
30	Dhading	Siddhalek Gaunpalika	3	Bagmati	125	93	218	0	1	1	73	47	120	37	52	89	42	62	104
30	Dhading	Thakre Gaunpalika	3	Bagmati	35	51	86	0	0	0	37	49	86	20	25	45	22	30	52
30	Dhading	Tripurasundari Gaunpalika	3	Bagmati	78	91	169	7	6	13	41	42	83	58	41	99	48	49	97
	<b>Dhading Total</b>		3		855	951	1806	30	31	61	642	682	1324	562	552	1114	568	563	1131
31	Makwanpur	Bagmati Gaunpalika	3	Bagmati	7	11	18	0	0	0	11	14	25	17	19	36	14	15	29
31	Makwanpur	Bakaiya Gaunpalika	3	Bagmati	9	12	21	1	1	2	11	17	28	19	17	36	21	20	41
31	Makwanpur	Bhimphedi Gaunpalika	3	Bagmati	3	6	9	0	0	0	3	6	9	4	6	10	5	9	14

## ECE/DPPE and Lower basic to secondary level (Grade 11-12) total Dalit enrollment in all types of schools by grade, local level and district, 2019-020

Dist_ Code	Dist_ Name	LL_ Name	Province_ Code	Province_ Name	G0 Total			G0 (C-based)			G1			G2			G3		
					Girls	Boys	Total	Girls	Boys	Total	Girls	Boys	Total	Girls	Boys	Total	Girls	Boys	Total
31	Makwanpur	Hetauda Upamanagarpalika	3	Bagmati	163	184	347	2	1	3	104	117	221	112	144	256	93	118	211
31	Makwanpur	Indrasarwar Gaunpalika	3	Bagmati	2	3	5	0	0	0	2	3	5	2	1	3	2	0	2
31	Makwanpur	Kailash Gaunpalika	3	Bagmati	8	19	27	1	0	1	10	26	36	13	13	26	16	9	25
31	Makwanpur	Makwanpurgadhi Gaunpalika	3	Bagmati	14	8	22	0	0	0	11	8	19	8	11	19	11	8	19
31	Makwanpur	Manahari Gaunpalika	3	Bagmati	60	62	122	0	0	0	59	55	114	56	57	113	39	31	70
31	Makwanpur	Raksirang Gaunpalika	3	Bagmati	12	5	17	0	1	1	16	9	25	9	11	20	14	14	28
31	Makwanpur	Thaha Nagarpalika	3	Bagmati	15	22	37	0	0	0	16	20	36	15	18	33	13	16	29
	<b>Makwanpur Total</b>		3		293	332	625	4	3	7	243	275	518	255	297	552	228	240	468
35	Chitawan	Bhratpur Mahanagarpalika	3	Bagmati	809	1002	1811	2	2	4	441	529	970	444	530	974	496	499	995
35	Chitawan	Ichhyakamana Gaunpalika	3	Bagmati	32	29	61	0	0	0	23	21	44	18	19	37	18	25	43
35	Chitawan	Kalika Nagarpalika Chitawan	3	Bagmati	62	92	154	0	0	0	33	42	75	28	33	61	42	45	87
35	Chitawan	Khairahani Nagarpalika	3	Bagmati	110	111	221	0	0	0	44	47	91	39	35	74	41	34	75
35	Chitawan	Medi Nagarpalika	3	Bagmati	253	289	542	0	0	0	170	172	342	120	168	288	146	196	342
35	Chitawan	Rapti Nagarpalika	3	Bagmati	104	166	270	0	0	0	53	79	132	66	77	143	89	82	171
35	Chitawan	Rathangar Nagarpalika	3	Bagmati	87	92	179	0	0	0	57	53	110	65	50	115	61	51	112
	<b>Chitawan Total</b>		3		1457	1781	3238	2	2	4	821	943	1764	780	912	1692	893	932	1825
	<b>Grand Total</b>				97898	111207	209105	2512	2417	4929	86267	86979	173246	72052	70709	142761	67555	66265	133820
	<b>Bagmati Total</b>			3	8,410	9,702	18,112	149	154	303	5,645	6,033	11,678	4,977	5,092	10,069	5,140	5,182	10,322

## ECED/PPE and Lower basic to secondary level (Grade 11-12) total Dalit enrollment in all types of schools by grade, local level and district, 2019-020

Dist_ Code	Dist_ Name	LL_ Name	Province_ Code	Province_ Name	G4			G5			G1-5			G6			G7			G8		
					Girls	Boys	Total	Girls	Boys	Total	Girls	Boys	Total	Girls	Boys	Total	Girls	Boys	Total	Girls	Boys	Total
20	Sindhuli	Dudhauli Nagarpalika	3	Bagmati	125	132	257	116	105	221	757	731	1488	99	111	210	101	91	192	92	96	188
20	Sindhuli	Ghangekh Gaunpalika	3	Bagmati	8	4	12	12	10	22	60	42	102	9	7	16	7	9	16	9	9	18
20	Sindhuli	Golanjor Gaunpalika	3	Bagmati	66	77	143	61	56	117	372	393	765	79	53	132	55	48	103	48	56	104
20	Sindhuli	Hariharpurgadhi Gaunpalika	3	Bagmati	24	14	38	18	23	41	105	114	219	23	22	45	10	13	23	10	11	21
20	Sindhuli	Kamalamai Nagarpalika	3	Bagmati	114	126	240	112	129	241	591	603	1194	133	132	265	104	87	191	114	88	202
20	Sindhuli	Marin Gaunpalika	3	Bagmati	21	38	59	28	32	60	119	138	257	19	22	41	22	26	48	32	16	48
20	Sindhuli	Phikkal Gaunpalika	3	Bagmati	67	67	134	59	67	126	370	345	715	44	53	97	65	50	115	54	44	98
20	Sindhuli	Sunkoshi Gaunpalika	3	Bagmati	47	41	88	49	50	99	323	312	635	59	43	102	58	45	103	54	40	94
20	Sindhuli	Tinpatan Rural Municipality	3	Bagmati	103	113	216	78	110	188	547	610	1157	91	74	165	83	67	150	78	81	159
	<b>Sindhuli Total</b>		3		575	612	1187	533	582	1115	3244	3288	6532	556	517	1073	505	436	941	491	441	932
21	Ramechhap	Doramba Gaunpalika	3	Bagmati	22	18	40	21	8	29	109	88	197	22	17	39	16	11	27	24	12	36
21	Ramechhap	Gokulganga Rural Municipality	3	Bagmati	18	23	41	22	21	43	85	83	168	21	17	38	21	20	41	30	20	50
21	Ramechhap	Khadadevi Gaunpalika	3	Bagmati	23	17	40	18	22	40	106	95	201	19	14	33	22	25	47	10	16	26
21	Ramechhap	Likhu Gaunpalika	3	Bagmati	28	18	46	25	20	45	149	127	276	19	29	48	27	26	53	22	18	40
21	Ramechhap	Manthali Nagarpalika	3	Bagmati	75	70	145	67	75	142	408	396	804	82	73	155	82	81	163	64	54	118
21	Ramechhap	Ramechhap Negarpalika	3	Bagmati	25	30	55	34	37	71	164	172	336	30	21	51	30	29	59	38	20	58
21	Ramechhap	Sunapati Gaunpalika	3	Bagmati	15	15	30	10	16	26	65	82	147	6	16	22	12	11	23	11	13	24
21	Ramechhap	Umakunda Gaunpalika	3	Bagmati	28	23	51	20	36	56	128	109	237	26	30	56	25	18	43	31	15	46
	<b>Ramechhap Total</b>		3		234	214	448	217	235	452	1214	1152	2366	225	217	442	235	221	456	230	168	398
22	Dolakha	Baiteshwor Gaunpalika	3	Bagmati	39	36	75	38	40	78	188	198	386	31	48	79	34	30	64	35	40	75
22	Dolakha	Bhimeshor Nagarpalika	3	Bagmati	27	14	41	28	25	53	143	120	263	39	27	66	30	32	62	35	38	73
22	Dolakha	Bigu Gaunpalika	3	Bagmati	18	9	27	12	12	24	88	73	161	17	20	37	20	18	38	15	19	34
22	Dolakha	Gaurshankar Gaunpalika	3	Bagmati	27	15	42	20	17	37	117	100	217	16	36	52	14	19	33	15	13	28
22	Dolakha	Jiri Nagarpalika	3	Bagmati	15	23	38	8	19	27	73	112	185	22	13	35	14	8	22	15	14	29
22	Dolakha	Kalinchok Gaunpalika	3	Bagmati	17	8	25	9	8	17	66	58	124	8	17	25	14	10	24	21	6	27
22	Dolakha	Melung Gaunpalika	3	Bagmati	32	24	56	29	18	47	137	113	250	21	15	36	24	17	41	24	20	44
22	Dolakha	Sailung Gaunpalika	3	Bagmati	21	14	35	11	18	29	77	76	153	20	9	29	23	15	38	14	15	29
22	Dolakha	Tamakoshi Gaunpalika	3	Bagmati	35	30	65	24	34	58	216	222	438	46	30	76	39	26	65	35	25	60
	<b>Dolakha Total</b>		3		231	173	404	179	191	370	1105	1072	2177	220	215	435	212	175	387	209	190	399

## ECED/PPE and Lower basic to secondary level (Grade 11-12) total Dalit enrollment in all types of schools by grade, local level and district, 2019-020

Dist_ Code	Dist_ Name	LL_ Name	Province_ Code	Province_ Name	G4			G5			G1-5			G6			G7			G8		
					Girls	Boys	Total	Girls	Boys	Total	Girls	Boys	Total	Girls	Boys	Total	Girls	Boys	Total	Girls	Boys	Total
23	Sindhupalchok	Balefi Gaunpalika	3	Bagmati	13	20	33	19	13	32	80	100	180	20	27	47	25	18	43	25	13	38
23	Sindhupalchok	Barbise Nagarpalika	3	Bagmati	22	26	48	16	21	37	103	121	224	21	19	40	17	10	27	10	16	26
23	Sindhupalchok	Bhotekoshi rural municipality	3	Bagmati	16	24	40	22	22	44	115	114	229	22	27	49	12	16	28	20	17	37
23	Sindhupalchok	Chautara Sangachokgadhi Nagarpalika	3	Bagmati	68	49	117	48	46	94	275	247	522	48	41	89	63	35	98	62	34	96
23	Sindhupalchok	Helambu Gaunpalika	3	Bagmati	12	14	26	10	12	22	45	53	98	3	4	7	7	5	12	8	5	13
23	Sindhupalchok	Indrawoti Gaunpalika	3	Bagmati	46	28	74	31	41	72	189	161	350	27	21	48	27	24	51	27	20	47
23	Sindhupalchok	Jugal Gaunpalika	3	Bagmati	28	18	46	25	15	40	141	104	245	15	12	27	17	12	29	14	8	22
23	Sindhupalchok	Lisankhu Pakhar Gaunpalika	3	Bagmati	7	10	17	6	6	12	48	34	82	11	8	19	7	10	17	19	7	26
23	Sindhupalchok	Melamchi Nagarpalika	3	Bagmati	62	43	105	41	48	89	349	271	620	49	31	80	40	44	84	41	49	90
23	Sindhupalchok	Panchpokhari Thangal Gaunpalika	3	Bagmati	15	18	33	14	14	28	90	70	160	13	15	28	18	9	27	7	7	14
23	Sindhupalchok	Sunkoshi Gaunpalika	3	Bagmati	28	22	50	19	21	40	117	134	251	24	17	41	20	16	36	23	25	48
23	Sindhupalchok	Tripurasundari Gaunpalika	3	Bagmati	7	11	18	5	10	15	48	57	105	9	5	14	9	13	22	7	5	12
	<b>Sindhupalchok Total</b>		3		324	283	607	256	269	525	1600	1466	3066	262	227	489	262	212	474	263	206	469
24	Kaverpalanchok	Banepa Nagarpalika	3	Bagmati	52	67	119	53	50	103	234	272	506	30	37	67	45	49	94	41	49	90
24	Kaverpalanchok	Bethanchowk Gaunpalika	3	Bagmati	9	4	13	11	1	12	43	19	62	8	5	13	9	2	11	7	9	16
24	Kaverpalanchok	Bhumlu Gaunpalika	3	Bagmati	14	12	26	18	5	23	91	59	150	8	14	22	11	17	28	12	18	30
24	Kaverpalanchok	Chaurideurali Gaunpalika	3	Bagmati	20	17	37	13	15	28	98	84	182	21	20	41	22	24	46	27	14	41
24	Kaverpalanchok	Dhulikhel Nagarpalika	3	Bagmati	25	32	57	21	32	53	129	141	270	24	24	48	23	16	39	33	25	58
24	Kaverpalanchok	Khanikhola Gaunpalika	3	Bagmati	6	4	10	1	4	5	16	23	39	4	7	11	5	4	9	3	1	4
24	Kaverpalanchok	Mahebarat Gaunpalika	3	Bagmati	11	13	24	15	6	21	63	57	120	6	5	11	2	6	8	6	4	10
24	Kaverpalanchok	Mandandeupur Nagarpalika	3	Bagmati	34	27	61	36	37	73	193	171	364	34	25	59	42	37	79	35	22	57
24	Kaverpalanchok	Namobuddha Nagarpalika	3	Bagmati	40	40	80	29	26	55	200	170	370	32	33	65	22	20	42	28	24	52
24	Kaverpalanchok	Panauti Nagarpalika	3	Bagmati	21	20	41	15	22	37	96	105	201	23	16	39	17	27	44	22	22	44
24	Kaverpalanchok	Panchkhal Nagarpalika	3	Bagmati	48	51	99	52	38	90	244	237	481	57	38	95	43	50	93	50	30	80
24	Kaverpalanchok	Roshi Gaunpalika	3	Bagmati	16	17	33	28	15	43	123	102	225	14	21	35	21	16	37	16	11	27
24	Kaverpalanchok	Temal Gaunpalika	3	Bagmati	14	7	21	6	12	18	36	46	82	8	7	15	6	12	18	14	8	22
	<b>Kaverpalanchok Total</b>		3		310	311	621	298	263	561	1566	1486	3052	269	252	521	268	280	548	294	237	531
25	Lalitpur	Bagmati Gaunpalika	3	Bagmati	7	2	9	2	6	8	24	31	55	4	4	8	2	1	3	2	4	6
25	Lalitpur	Godawari Nagarpalika	3	Bagmati	67	59	126	71	65	136	366	331	697	68	70	138	61	66	127	59	60	119

## ECED/IPPE and Lower basic to secondary level (Grade 11-12) total Dalit enrollment in all types of schools by grade, local level and district, 2019-020

Dist. Code	Dist. Name	LL_Name	Province Code	Province Name	G4		G5		G1-5		G6		G7		G8		
					Girls	Boys	Total	Girls	Boys	Total	Girls	Boys	Total	Girls	Boys	Total	Girls
25	Lalitpur	Konjyosom Gaunpalika	3	Bagmati	1	1	2	1	3	4	7	6	13	0	0	0	0
25	Lalitpur	Lalitpur Mahanagarpalika	3	Bagmati	125	162	287	145	134	279	710	762	1472	146	127	273	233
25	Lalitpur	Mahaximi Nagarpalika	3	Bagmati	57	58	115	69	51	120	292	318	610	45	37	82	80
25	Lalitpur	Mahankal Gaunpalika Education	3	Bagmati	0	3	3	2	2	4	5	10	15	2	2	4	3
	<b>Lalitpur Total</b>		3		257	285	542	290	261	551	1404	1458	2862	265	240	505	449
26	Bhaktapur	Bhaktapur Nagarpalika	3	Bagmati	45	51	96	45	46	91	233	264	497	39	46	85	90
26	Bhaktapur	Chagunurayan Nagerpalika	3	Bagmati	20	19	39	27	21	48	136	137	273	22	29	51	49
26	Bhaktapur	Machyapur Thimi Nagarpalika	3	Bagmati	28	51	79	23	22	45	126	170	296	12	17	29	37
26	Bhaktapur	Suryabinayak Nagarpalika	3	Bagmati	31	38	69	42	30	72	190	184	374	23	42	65	48
	<b>Bhaktapur Total</b>		3		124	159	283	137	119	256	685	755	1440	96	134	230	224
27	Kathmandu	Budhanilkantha Nagarpalika	3	Bagmati	75	90	165	79	93	172	431	476	907	70	80	150	147
27	Kathmandu	Chandragiri Nagarpalika	3	Bagmati	82	69	151	74	74	148	408	423	831	61	62	123	63
27	Kathmandu	Dakshinkali Nagarpalika	3	Bagmati	19	21	40	15	11	26	80	78	158	15	13	28	11
27	Kathmandu	Gokarneshwor Nagarpalika	3	Bagmati	97	75	172	77	86	163	481	447	928	78	80	158	75
27	Kathmandu	Kageshwori Manahara Nagarpalika	3	Bagmati	99	60	159	105	62	167	489	353	842	109	59	168	93
27	Kathmandu	Kathmandu Mahanagarpalika	3	Bagmati	374	431	805	400	398	798	1885	2088	3973	365	404	769	344
27	Kathmandu	Kirtipur Nagarpalika	3	Bagmati	22	46	68	31	33	64	108	192	300	20	28	48	24
27	Kathmandu	Nagarjun Nagarpalika	3	Bagmati	35	54	89	43	46	89	189	262	451	43	44	87	46
27	Kathmandu	Shankharapur Nagarpalika	3	Bagmati	11	16	27	13	8	21	81	84	165	10	21	31	11
27	Kathmandu	Tarkeshwor Nagarpalika	3	Bagmati	66	75	141	48	64	112	335	371	706	45	68	113	58
27	Kathmandu	Tokha Nagarpalika	3	Bagmati	36	61	97	45	38	83	211	268	479	46	53	99	39
	<b>Kathmandu Total</b>		3		916	998	1914	930	913	1843	4698	5042	9740	862	912	1774	834
28	Nuwakot	Belkotgadi Nagarpalika	3	Bagmati	55	57	112	47	47	94	255	276	531	48	40	88	46
28	Nuwakot	Bidur Nagarpalika	3	Bagmati	100	83	183	105	99	204	528	484	1012	115	76	191	77
28	Nuwakot	Dupcheswar Gaunpalika	3	Bagmati	17	7	24	11	16	27	64	54	118	15	5	20	11
28	Nuwakot	Kakani Gaunpalika	3	Bagmati	15	17	32	16	11	27	63	71	134	14	26	40	16
28	Nuwakot	Kispang Rural Municipality	3	Bagmati	19	12	31	9	7	16	68	50	118	18	10	28	14
28	Nuwakot	Likhu Gaunpalika	3	Bagmati	24	21	45	18	18	36	111	117	228	14	20	34	19
28	Nuwakot	Meghang Gaunpalika	3	Bagmati	13	18	31	21	17	38	80	78	158	17	10	27	20



## ECED/PPE and Lower basic to secondary level (Grade 11-12) total Dalit enrollment in all types of schools by grade, local level and district, 2019-2020

Dist_ Code	Dist_ Name	LL_ Name	Province_ Code	Province_ Name	G4			G5			G1-5			G6			G7			G8		
					Girls	Boys	Total	Girls	Boys	Total	Girls	Boys	Total	Girls	Boys	Total	Girls	Boys	Total	Girls	Boys	Total
28	Nuwakot	Panchakanya Gaunpalika	3	Bagmati	23	19	42	16	15	31	224	16	14	30	14	13	27	20	13	33		
28	Nuwakot	Shivapuri Gaunpalika	3	Bagmati	17	20	37	16	9	25	174	19	14	33	14	12	26	15	14	29		
28	Nuwakot	Suryagadhi Gaunpalika	3	Bagmati	16	8	24	8	9	17	131	7	10	17	13	12	25	10	6	16		
28	Nuwakot	Tadi Gaunpalika	3	Bagmati	21	11	32	14	13	27	148	15	8	23	15	9	24	7	8	15		
28	Nuwakot	Tarkeshwar Gaunpalika	3	Bagmati	23	22	45	20	25	45	281	33	21	54	22	13	35	24	9	33		
	<b>Nuwakot Total</b>		3		343	295	638	301	286	587	3257	331	254	585	281	230	511	248	201	449		
29	Rasuwa	Gosaikunda Gaunpalika	3	Bagmati	0	1	1	0	1	1	12	1	0	1	1	0	1	1	2	3		
29	Rasuwa	Kalika Gaunpalika	3	Bagmati	9	6	15	3	5	8	47	4	1	5	3	5	8	7	6	13		
29	Rasuwa	Naukunda Gaunpalika	3	Bagmati	8	3	11	3	4	7	40	6	3	9	0	2	2	5	1	6		
29	Rasuwa	Parbatikunda Gaunpalika	3	Bagmati	0	0	0	0	1	1	4	0	0	0	1	1	2	0	0	0		
29	Rasuwa	Uttargaya Gaunpalika	3	Bagmati	4	10	14	7	3	10	58	1	4	5	4	1	5	1	8	9		
	<b>Rasuwa Total</b>		3		21	20	41	13	14	27	161	12	8	20	9	18	14	17	31			
30	Dhading	Benghat Rorang Gaunpalika	3	Bagmati	50	48	98	49	34	83	523	48	43	91	65	46	111	53	41	94		
30	Dhading	Dhumbesi Nagarpalika	3	Bagmati	25	27	52	28	22	50	283	39	29	68	23	16	39	35	23	58		
30	Dhading	Gajuri Gaunpalika	3	Bagmati	37	59	96	55	32	87	461	39	46	85	37	19	56	30	34	64		
30	Dhading	Galchi Gaunpalika	3	Bagmati	54	45	99	58	60	118	625	33	48	81	49	44	93	43	35	78		
30	Dhading	Gangjamuna Gaunpalika	3	Bagmati	32	35	67	25	28	53	322	29	42	71	30	33	63	15	27	42		
30	Dhading	Jwalamukhi Rural Municipality	3	Bagmati	75	60	135	54	52	106	617	53	56	109	55	54	109	91	52	143		
30	Dhading	Khanyabash Gaunpalika	3	Bagmati	10	12	22	7	9	16	89	6	7	13	0	2	2	11	4	15		
30	Dhading	Netrawati Gaunpalika	3	Bagmati	11	14	25	14	13	27	157	16	8	24	12	9	21	11	10	21		
30	Dhading	Nilkantha Nagarpalika	3	Bagmati	135	116	251	117	117	234	1271	134	133	267	112	111	223	151	110	261		
30	Dhading	Rubi Valley Gaunpalika	3	Bagmati	6	6	12	5	9	14	91	6	15	21	7	1	8	1	6	7		
30	Dhading	Siddhatek Gaunpalika	3	Bagmati	38	54	92	51	65	116	521	49	54	103	66	55	121	50	49	99		
30	Dhading	Thakre Gaunpalika	3	Bagmati	23	30	53	27	29	56	292	33	23	56	35	29	64	34	25	59		
30	Dhading	Tripurasundari Gaunpalika	3	Bagmati	57	57	114	61	50	111	504	43	52	95	49	45	94	38	37	75		
	<b>Dhading Total</b>		3		553	563	1116	551	520	1071	5756	528	556	1084	540	464	1004	563	453	1016		
31	Makwanpur	Bagmati Gaunpalika	3	Bagmati	24	15	39	23	15	38	167	13	15	28	25	18	43	11	21	32		
31	Makwanpur	Bakaiya Gaunpalika	3	Bagmati	26	14	40	19	23	42	187	13	15	28	14	13	27	13	13	26		
31	Makwanpur	Bhimphedi Gaunpalika	3	Bagmati	10	4	14	5	8	13	60	6	4	10	8	7	15	5	6	11		

## ECED/PPE and Lower basic to secondary level (Grade 11-12) total Dalit enrollment in all types of schools by grade, local level and district, 2019-020

Dist. Code	Dist. Name	LL_Name	Province Code	Province Name	G4			G5			G1-5			G6			G7			G8		
					Girls	Boys	Total	Girls	Boys	Total	Girls	Boys	Total	Girls	Boys	Total	Girls	Boys	Total	Girls	Boys	Total
31	Makwanpur	Hetauda Upamahaganagarpalika	3	Bagmati	93	113	206	116	124	240	518	616	1134	137	88	225	104	97	201	138	85	223
31	Makwanpur	Indrasarwar Gaunpalika	3	Bagmati	0	1	1	0	2	2	6	7	13	2	0	2	2	2	4	3	3	6
31	Makwanpur	Kailash Gaunpalika	3	Bagmati	21	12	33	12	8	20	72	68	140	19	9	28	18	5	23	11	3	14
31	Makwanpur	Makawanpurgedhi Gaunpalika	3	Bagmati	9	10	19	7	10	17	46	47	93	9	7	16	11	6	17	10	6	16
31	Makwanpur	Manahari Gaunpalika	3	Bagmati	42	37	79	45	39	84	241	219	460	41	34	75	45	17	62	38	23	61
31	Makwanpur	Raksirang Gaunpalika	3	Bagmati	11	9	20	17	10	27	67	53	120	13	4	17	7	7	14	5	8	13
31	Makwanpur	Thaha Nagarpalika	3	Bagmati	21	18	39	13	13	26	78	85	163	23	12	35	19	13	32	30	13	43
	<b>Makwanpur Total</b>		3		257	233	490	257	252	509	1240	1297	2537	276	188	464	253	185	438	264	181	445
35	Chitawan	Bhratpur Mahanagarpalika	3	Bagmati	473	497	970	466	496	962	2320	2551	4871	434	464	898	475	424	899	428	430	858
35	Chitawan	Ichhyekamana Gaunpalika	3	Bagmati	24	16	40	22	16	38	105	97	202	14	25	39	11	10	21	17	8	25
35	Chitawan	Kalika Nagarpalika Chitawan	3	Bagmati	37	46	83	45	43	88	185	209	394	50	72	122	51	53	104	55	53	108
35	Chitawan	Khairahani Nagarpalika	3	Bagmati	42	25	67	37	26	63	203	167	370	29	28	57	37	28	65	25	12	37
35	Chitawan	Madi Nagarpalika	3	Bagmati	153	147	300	180	178	358	769	861	1630	100	134	234	110	109	219	95	106	201
35	Chitawan	Rapti Nagarpalika	3	Bagmati	78	82	160	72	86	158	358	406	764	101	73	174	77	93	170	105	80	185
35	Chitawan	Ratnangar Nagarpalika	3	Bagmati	59	46	105	58	56	114	300	256	556	46	43	89	55	35	90	44	45	89
	<b>Chitawan Total</b>		3		866	859	1725	880	901	1781	4240	4547	8787	774	839	1613	816	752	1568	769	734	1503
	<b>Grand Total</b>				63290	62239	125529	59661	57646	117307	348825	343838	692663	50365	48984	99349	46687	44180	90867	44444	42013	86457
	<b>Bagmati Total</b>			3	5,011	5,005	10,016	4,842	4,806	9,648	25,615	26,118	51,733	4,676	4,559	9,235	4,565	4,164	8,729	4,545	4,069	8,614

## ECED/PPE and Lower basic to secondary level (Grade 11-12) total Dalit enrollment in all types of schools by grade, local level and district, 2019-20

Dist. Code	Dist. Name	LL_Name	Province Code	Province Name	G6-8			G9			G10			G9-10			G11			G12			G11-12		
					Girls	Boys	Total	Girls	Boys	Total	Girls	Boys	Total	Girls	Boys	Total	Girls	Boys	Total	Girls	Boys	Total	Girls	Boys	Total
20	Sindhuli	Dudhauri Nagerpalika	3	Bagmati	292	298	590	83	66	149	72	74	146	155	140	295	33	22	55	32	22	54	65	44	109
20	Sindhuli	Ghanglekh Gaunpalika	3	Bagmati	25	25	50	10	8	18	8	1	9	18	9	27	1	0	1	3	3	6	4	3	7
20	Sindhuli	Golanjor Gaunpalika	3	Bagmati	182	157	339	45	42	87	46	33	79	91	75	166	19	13	32	11	11	22	30	24	54
20	Sindhuli	Hariharpurgadi Gaunpalika	3	Bagmati	43	46	89	13	12	25	9	6	15	22	18	40	0	0	0	0	0	0	0	0	0
20	Sindhuli	Kamalamai Nagerpalika	3	Bagmati	351	307	658	101	92	193	81	74	155	182	166	348	60	46	106	48	49	97	108	95	203
20	Sindhuli	Marin Gaunpalika	3	Bagmati	73	64	137	19	18	37	7	9	16	26	27	53	4	0	4	8	9	17	12	9	21
20	Sindhuli	Phikkal Gaunpalika	3	Bagmati	163	147	310	44	30	74	32	23	55	76	53	129	11	5	16	10	0	10	21	5	26
20	Sindhuli	Sunkoshi Gaunpalika	3	Bagmati	171	128	299	54	34	88	31	28	59	85	62	147	29	18	47	14	22	36	43	40	83
20	Sindhuli	Tinpatan Rural Municipality	3	Bagmati	252	222	474	71	61	132	73	42	115	144	103	247	36	22	58	17	24	41	53	46	99
	<b>Sindhuli Total</b>		3		1552	1394	2946	440	363	803	359	290	649	799	653	1452	193	126	319	143	140	283	336	266	602
21	Ramechhap	Doramba Gaunpalika	3	Bagmati	62	40	102	11	12	23	13	10	23	24	22	46	8	6	14	2	4	6	10	10	20
21	Ramechhap	Gokulganga Rural Municipality	3	Bagmati	72	57	129	13	16	29	11	11	22	24	27	51	11	6	17	12	3	15	23	9	32
21	Ramechhap	Khadadevi Gaunpalika	3	Bagmati	51	55	106	20	8	28	16	12	28	36	20	56	6	6	12	5	0	5	11	6	17
21	Ramechhap	Likhu Gaunpalika	3	Bagmati	68	73	141	30	23	53	33	26	59	63	49	112	2	4	6	8	17	25	10	21	31
21	Ramechhap	Manthari Nagerpalika	3	Bagmati	228	208	436	46	46	92	49	44	93	95	90	185	27	16	43	20	13	33	47	29	76
21	Ramechhap	Ramechhap Nagerpalika	3	Bagmati	98	70	168	24	24	48	21	13	34	45	37	82	10	22	32	9	9	18	19	31	50
21	Ramechhap	Sunapati Gaunpalika	3	Bagmati	29	40	69	17	17	34	13	17	30	30	34	64	0	0	0	0	0	0	0	0	0
21	Ramechhap	Umkunda Gaunpalika	3	Bagmati	82	63	145	17	35	52	17	16	33	34	51	85	7	8	15	7	3	10	14	11	25
	<b>Ramechhap Total</b>		3		690	606	1296	178	181	359	173	149	322	351	330	681	71	68	139	63	49	112	134	117	251
22	Dolekha	Baiteshwor Gaunpalika	3	Bagmati	100	118	218	27	28	55	28	19	47	55	47	102	21	17	38	13	8	21	34	25	59
22	Dolekha	Bhimeshwor Nagerpalika	3	Bagmati	104	97	201	23	28	51	25	20	45	48	48	96	23	45	68	7	7	14	30	52	82
22	Dolekha	Bigu Gaunpalika	3	Bagmati	52	57	109	10	15	25	11	8	19	21	23	44	5	3	8	0	0	0	5	3	8
22	Dolekha	Gaurishankar Gaunpalika	3	Bagmati	45	68	113	8	14	22	5	8	13	13	22	35	2	2	4	4	0	4	6	2	8
22	Dolekha	Jiri Nagerpalika	3	Bagmati	51	35	86	10	18	28	10	7	17	20	25	45	0	0	0	5	2	7	5	2	7
22	Dolekha	Kalinchok Gaunpalika	3	Bagmati	43	33	76	9	15	24	8	9	17	17	24	41	9	6	15	5	17	22	14	23	37
22	Dolekha	Melung Gaunpalika	3	Bagmati	69	52	121	18	27	45	9	12	21	27	39	66	4	6	10	7	5	12	11	11	22
22	Dolekha	Sailung Gaunpalika	3	Bagmati	57	39	96	22	17	39	7	15	22	29	32	61	7	1	8	6	0	6	13	1	14
22	Dolekha	Tamakoshi Gaunpalika	3	Bagmati	120	81	201	31	33	64	32	21	53	63	54	117	12	11	23	10	13	23	22	24	46
	<b>Dolekha Total</b>		3		641	580	1221	158	195	353	135	119	254	293	314	607	83	91	174	57	52	109	140	143	283
23	Sindhupalchok	Balefi Gaunpalika	3	Bagmati	70	58	128	16	9	25	13	17	30	29	26	55	16	17	33	10	7	17	26	24	50
23	Sindhupalchok	Barbaise Nagerpalika	3	Bagmati	48	45	93	15	13	28	15	9	24	30	22	52	7	6	13	16	7	23	23	13	36

## ECED/PE and Lower basic to secondary level (Grade 11-12) total Dalit enrollment in all types of schools by grade, local level and district, 2019-20

Dist_ Code	Dist_ Name	LL_ Name	Province_ Code	Province_ Name	G6-8			G9			G10			G9-10			G11			G12			G11-12			
					Girls	Boys	Total	Girls	Boys	Total	Girls	Boys	Total	Girls	Boys	Total	Girls	Boys	Total	Girls	Boys	Total	Girls	Boys	Total	
23	Sindhupalchok	Bhotekoshi rural municipality	3	Bagmati	54	60	114	19	14	33	8	7	15	27	21	48	6	4	10	1	0	1	7	4	11	
23	Sindhupalchok	Chautara Sengachokgadhi Nagarपालिका	3	Bagmati	173	110	283	46	26	72	24	28	52	70	54	124	21	13	34	31	19	50	52	32	84	
23	Sindhupalchok	Helambu Gaunpalika	3	Bagmati	18	14	32	7	3	10	0	1	1	7	4	11	1	1	2	0	0	0	1	1	2	
23	Sindhupalchok	Indrawoti Gaunpalika	3	Bagmati	81	65	146	28	21	49	34	18	52	62	39	101	8	14	22	11	8	19	19	22	41	
23	Sindhupalchok	Jugal Gaunpalika	3	Bagmati	46	32	78	17	9	26	8	5	13	25	14	39	2	0	2	0	0	0	2	0	2	
23	Sindhupalchok	Lisankhu Pakhar Gaunpalika	3	Bagmati	37	25	62	10	9	19	7	7	14	17	16	33	0	3	3	1	4	5	1	7	8	
23	Sindhupalchok	Melamchi Nagarपालिका	3	Bagmati	130	124	254	30	38	68	35	22	57	65	60	125	29	8	37	14	14	28	43	22	65	
23	Sindhupalchok	Panchpokhari Thangpal Gaunpalika	3	Bagmati	38	31	69	10	13	23	7	3	10	17	16	33	8	3	11	1	2	3	9	5	14	
23	Sindhupalchok	Sunkoshi Gaunpalika	3	Bagmati	67	58	125	26	24	50	26	17	43	52	41	93	8	0	8	16	6	22	24	6	30	
23	Sindhupalchok	Tripurasundari Gaunpalika	3	Bagmati	25	23	48	10	7	17	6	2	8	16	9	25	1	2	3	1	8	9	2	10	12	
	<b>Sindhupalchok Total</b>		3		787	645	1432	234	186	420	183	136	319	417	322	739	107	71	178	102	75	177	209	146	355	
24	Kaverpalanchok	Banepa Nagarपालिका	3	Bagmati	116	135	251	35	39	74	36	62	98	71	101	172	60	47	107	19	6	25	79	53	132	
24	Kaverpalanchok	Bethanchowk Gaunpalika	3	Bagmati	24	16	40	8	5	13	5	5	10	13	10	23	0	0	0	0	1	1	0	1	1	
24	Kaverpalanchok	Bhumlu Gaunpalika	3	Bagmati	31	49	80	13	9	22	11	11	22	24	20	44	4	5	9	9	9	18	13	14	27	
24	Kaverpalanchok	Chaurideurali Gaunpalika	3	Bagmati	70	58	128	11	9	20	11	21	32	22	30	52	13	17	30	9	9	18	22	26	48	
24	Kaverpalanchok	Dhulikhel Nagarपालिका	3	Bagmati	80	65	145	21	20	41	30	16	46	51	36	87	9	0	9	3	0	3	12	0	12	
24	Kaverpalanchok	Khanikhola Gaunpalika	3	Bagmati	12	12	24	2	0	2	5	3	8	7	3	10	0	0	0	0	0	0	0	0	0	0
24	Kaverpalanchok	Mahabharat Gaunpalika	3	Bagmati	14	15	29	9	7	16	1	2	3	10	9	19	0	0	0	0	0	0	0	0	0	
24	Kaverpalanchok	Mandandepur Nagarपालिका	3	Bagmati	111	84	195	39	23	62	28	26	54	67	49	116	39	14	53	36	12	48	75	26	101	
24	Kaverpalanchok	Namobuddha Nagarपालिका	3	Bagmati	82	77	159	31	17	48	17	15	32	48	32	80	21	10	31	15	5	20	36	15	51	
24	Kaverpalanchok	Panauti Nagarपालिका	3	Bagmati	62	65	127	25	16	41	13	14	27	38	30	68	14	4	18	15	16	31	29	20	49	
24	Kaverpalanchok	Panchkhal Nagarपालिका	3	Bagmati	150	118	268	46	42	88	52	41	93	98	83	181	18	11	29	4	5	9	22	16	38	
24	Kaverpalanchok	Rosni Gaunpalika	3	Bagmati	51	48	99	15	18	33	14	17	31	29	35	64	5	0	5	1	3	4	6	3	9	
24	Kaverpalanchok	Temal Gaunpalika	3	Bagmati	28	27	55	14	3	17	8	6	14	22	9	31	3	3	6	7	0	7	10	3	13	
	<b>Kaverpalanchok Total</b>		3		831	769	1600	269	208	477	231	239	470	500	447	947	186	111	297	118	66	184	304	177	481	
25	Lalitpur	Bagmati Gaunpalika	3	Bagmati	8	9	17	4	6	10	3	2	5	7	8	15	2	3	5	2	0	2	4	3	7	
25	Lalitpur	Godawari Nagarपालिका	3	Bagmati	188	196	384	52	48	100	52	52	104	104	100	204	60	32	92	34	25	59	94	57	151	
25	Lalitpur	Konyosom Gaunpalika	3	Bagmati	0	0	0	3	1	4	1	0	1	4	1	5	0	0	0	0	0	0	0	0	0	
25	Lalitpur	Lalitpur Mahanagarपालिका	3	Bagmati	389	366	755	114	132	246	107	112	219	221	244	465	70	80	150	255	171	426	325	251	576	
25	Lalitpur	Mahalaxmi Nagarपालिका	3	Bagmati	138	115	253	25	35	60	25	28	53	50	63	113	87	62	149	77	38	115	164	100	264	
25	Lalitpur	Mahankal Gaunpalika Education	3	Bagmati	8	5	13	2	1	3	2	1	3	4	2	6	0	0	0	0	3	3	0	3	3	

## ECED/PPE and Lower basic to secondary level (Grade 11-12) total Dalit enrollment in all types of schools by grade, local level and district, 2019-020

Dist_ Code	Dist_Name	LL_Name	Province Code	Province Name	G6-8			G9			G10			G9-10			G11			G12			G11-12		
					Girls	Boys	Total	Girls	Boys	Total	Girls	Boys	Total	Girls	Boys	Total	Girls	Boys	Total	Girls	Boys	Total	Girls	Boys	Total
	<b>Lalitpur Total</b>		3		731	691	1422	200	223	423	190	195	385	390	418	808	219	177	396	368	237	605	587	414	1001
26	Bhaktapur	Bhaktapur Nagarpalika	3	Bagmati	113	140	253	42	46	88	38	35	73	80	81	161	44	53	97	25	28	53	69	81	150
26	Bhaktapur	Chegunarayan Nagarpalika	3	Bagmati	79	68	147	18	23	41	17	7	24	35	30	65	6	3	9	2	5	7	8	8	16
26	Bhaktapur	Madhyapur Thimi Nagarpalika	3	Bagmati	57	57	114	19	23	42	21	23	44	40	46	86	82	14	96	16	21	37	98	35	133
26	Bhaktapur	Suryabinayak Nagarpalika	3	Bagmati	73	93	166	28	18	46	10	17	27	38	35	73	3	0	3	0	5	5	3	5	8
	<b>Bhaktapur Total</b>		3		322	358	680	107	110	217	86	82	168	193	192	385	135	70	205	43	59	102	178	129	307
27	Kathmandu	Budhanilkantha Nagarpalika	3	Bagmati	218	232	450	83	79	162	47	46	93	130	125	255	85	76	161	106	109	215	191	185	376
27	Kathmandu	Chandregiri Nagarpalika	3	Bagmati	195	187	382	46	58	104	43	36	79	89	94	183	0	190	190	174	66	240	174	256	430
27	Kathmandu	Dakshinkali Nagarpalika	3	Bagmati	42	44	86	20	20	40	10	12	22	30	32	62	21	31	52	20	12	32	41	43	84
27	Kathmandu	Gokarneshwor Nagarpalika	3	Bagmati	228	245	473	52	59	111	54	64	118	106	123	229	73	71	144	96	65	161	169	136	305
27	Kathmandu	Kageshwori Manahara Nagarpalika	3	Bagmati	276	194	470	71	47	118	63	54	117	134	101	235	24	15	39	18	21	39	42	36	78
27	Kathmandu	Kathmandu Mahanagarpalika	3	Bagmati	1074	1188	2262	344	427	771	344	422	766	688	849	1537	634	482	1116	892	617	1509	1526	1099	2625
27	Kathmandu	Kiritpur Nagarpalika	3	Bagmati	73	96	169	32	24	56	14	25	39	46	49	95	19	11	30	5	16	21	24	27	51
27	Kathmandu	Nagarjun Nagarpalika	3	Bagmati	121	113	234	31	25	56	37	19	56	68	44	112	96	54	150	13	33	46	109	87	196
27	Kathmandu	Shankharapur Nagarpalika	3	Bagmati	39	40	79	8	6	14	9	5	14	17	11	28	0	0	0	6	0	6	6	0	6
27	Kathmandu	Tarkeshwor Nagarpalika	3	Bagmati	165	189	354	51	63	114	34	40	74	85	103	188	54	53	107	56	60	116	110	113	223
27	Kathmandu	Tokha Nagarpalika	3	Bagmati	123	150	273	55	40	95	57	31	88	112	71	183	102	57	159	34	8	42	136	65	201
	<b>Kathmandu Total</b>		3		2554	2678	5232	793	848	1641	712	754	1466	1505	1602	3107	1108	1040	2148	1420	1007	2427	2528	2047	4575
28	Nuwakot	Belkothadi Nagarpalika	3	Bagmati	126	108	234	25	27	52	23	8	31	48	35	83	10	6	16	11	12	23	21	18	39
28	Nuwakot	Bidur Nagarpalika	3	Bagmati	278	226	504	59	48	107	68	58	126	127	106	233	42	14	56	39	0	39	81	14	95
28	Nuwakot	Dupcheshwar Gaunpalika	3	Bagmati	30	18	48	9	6	15	5	3	8	14	9	23	0	0	0	2	1	3	2	1	3
28	Nuwakot	Kakani Gaunpalika	3	Bagmati	40	42	82	6	7	13	6	6	12	12	13	25	1	2	3	1	2	3	2	4	6
28	Nuwakot	Kispang Rural Municipality	3	Bagmati	41	25	66	8	5	13	6	10	16	14	15	29	1	3	4	1	0	1	2	3	5
28	Nuwakot	Likhu Gaunpalika	3	Bagmati	48	51	99	14	8	22	7	11	18	21	19	40	10	2	12	7	5	12	17	7	24
28	Nuwakot	Meghang Gaunpalika	3	Bagmati	53	39	92	8	13	21	10	7	17	18	20	38	5	2	7	3	2	5	8	4	12
28	Nuwakot	Panchakanya Gaunpalika	3	Bagmati	50	40	90	9	11	20	12	8	20	21	19	40	7	2	9	3	5	8	10	7	17
28	Nuwakot	Shivapuri Gaunpalika	3	Bagmati	48	40	88	7	8	15	19	3	22	26	11	37	2	4	6	3	8	11	5	12	17
28	Nuwakot	Suryagadhi Gaunpalika	3	Bagmati	30	28	58	7	7	14	6	8	14	13	15	28	0	0	0	3	0	3	3	0	3
28	Nuwakot	Tadi Gaunpalika	3	Bagmati	37	25	62	3	5	8	7	8	15	10	13	23	6	6	12	8	2	10	14	8	22
28	Nuwakot	Tarkeshwar Gaunpalika	3	Bagmati	79	43	122	11	10	21	16	7	23	27	17	44	9	0	9	0	0	0	9	0	9
	<b>Nuwakot Total</b>		3		860	685	1545	166	155	321	185	137	322	351	292	643	93	41	134	81	37	118	174	78	252

## ECED/PPE and Lower basic to secondary level (Grade 11-12) total Dalit enrollment in all types of schools by grade, local level and district, 2019-020

Dist_ Code	Dist_ Name	LL_ Name	Province_ Code	Province_ Name	G6-8			G9			G10			G9-10			G11			G12			G11-12				
					Girls	Boys	Total	Girls	Boys	Total	Girls	Boys	Total	Girls	Boys	Total	Girls	Boys	Total	Girls	Boys	Total	Girls	Boys	Total	Girls	Boys
29	Rasuwa	Gosaikunda Gaunpalika	3	Bagmati	3	2	5	1	0	1	1	1	1	1	1	2	1	0	1	1	1	1	1	2	2	1	3
29	Rasuwa	Kalika Gaunpalika	3	Bagmati	14	12	26	3	2	5	6	0	6	9	2	11	3	4	7	7	2	2	9	10	6	16	
29	Rasuwa	Naukunda Gaunpalika	3	Bagmati	11	6	17	0	1	1	2	0	2	2	1	3	0	5	5	0	0	0	0	0	0	5	
29	Rasuwa	Parbatikunda Gaunpalika	3	Bagmati	1	1	2	1	0	1	0	0	0	1	0	1	0	0	0	0	0	0	0	0	0	0	0
29	Rasuwa	Uttargaya Gaunpalika	3	Bagmati	6	13	19	7	6	13	3	2	5	10	8	18	1	1	2	0	0	0	0	0	1	1	2
	<b>Rasuwa Total</b>		3		35	34	69	12	9	21	11	3	14	23	12	35	5	10	15	8	3	11	13	13	13	26	
30	Dhading	Benighat Rorang Gaunpalika	3	Bagmati	166	130	296	40	37	77	46	25	71	86	62	148	16	10	26	25	20	45	41	30	71		
30	Dhading	Dhumbesi Nagarpalika	3	Bagmati	97	68	165	33	21	54	16	13	29	49	34	83	12	26	38	14	11	25	26	37	63		
30	Dhading	Gajuri Gaunpalika	3	Bagmati	106	99	205	30	23	53	19	9	28	49	32	81	8	13	21	10	0	10	18	13	31		
30	Dhading	Gaichi Gaunpalika	3	Bagmati	125	127	252	42	33	75	31	21	52	73	54	127	21	13	34	0	0	0	21	13	34		
30	Dhading	Gangjamuna Gaunpalika	3	Bagmati	74	102	176	35	23	58	26	10	36	61	33	94	9	9	18	10	12	22	19	21	40		
30	Dhading	Jwalamukhi Rural Municipality	3	Bagmati	199	162	361	34	30	64	22	19	41	56	49	105	17	8	25	11	9	20	28	17	45		
30	Dhading	Khaniyabash Gaunpalika	3	Bagmati	17	13	30	6	4	10	7	3	10	13	7	20	0	0	0	0	0	0	0	0	0		
30	Dhading	Netrawati Gaunpalika	3	Bagmati	39	27	66	3	7	10	7	5	12	10	12	22	0	0	0	0	0	0	0	0	0		
30	Dhading	Nilkantha Nagarpalika	3	Bagmati	397	354	751	86	81	167	103	47	150	189	128	317	63	106	169	55	49	104	118	155	273		
30	Dhading	Rubi Valley Gaunpalika	3	Bagmati	14	22	36	1	5	6	3	0	3	4	5	9	0	0	0	0	0	0	0	0	0		
30	Dhading	Siddhalek Gaunpalika	3	Bagmati	165	158	323	56	39	95	38	29	67	94	68	162	0	0	0	14	15	29	14	15	29		
30	Dhading	Thakre Gaunpalika	3	Bagmati	102	77	179	34	19	53	18	12	30	52	31	83	22	17	39	10	30	40	32	47	79		
30	Dhading	Tripurasundari Gaunpalika	3	Bagmati	130	134	264	39	30	69	32	31	63	71	61	132	38	23	61	26	26	52	64	49	113		
	<b>Dhading Total</b>		3		1631	1473	3104	439	352	791	368	224	592	807	576	1383	206	225	431	175	172	347	381	397	778		
31	Makwanpur	Bagmati Gaunpalika	3	Bagmati	49	54	103	13	7	20	12	7	19	25	14	39	13	4	17	0	0	0	13	4	17		
31	Makwanpur	Bakaya Gaunpalika	3	Bagmati	40	41	81	17	14	31	17	8	25	34	22	56	3	2	5	6	4	10	9	6	15		
31	Makwanpur	Bhimphedi Gaunpalika	3	Bagmati	19	17	36	7	9	16	11	2	13	18	11	29	0	0	0	0	0	0	0	0	0		
31	Makwanpur	Hetauda Upamahanagerpalika	3	Bagmati	379	270	649	125	115	240	78	70	148	203	185	388	53	42	95	43	42	85	96	84	180		
31	Makwanpur	Indrasrowar Gaunpalika	3	Bagmati	7	5	12	2	3	5	1	0	1	3	3	6	0	0	0	0	0	0	0	0	0		
31	Makwanpur	Kailash Gaunpalika	3	Bagmati	48	17	65	7	6	13	5	2	7	12	8	20	0	1	1	1	1	2	1	2	3		
31	Makwanpur	Makawanpurgadhi Gaunpalika	3	Bagmati	30	19	49	3	4	7	9	2	11	12	6	18	1	3	4	0	0	0	1	3	4		
31	Makwanpur	Manahari Gaunpalika	3	Bagmati	124	74	198	40	15	55	15	9	24	55	24	79	11	52	63	9	4	13	20	56	76		
31	Makwanpur	Raksirang Gaunpalika	3	Bagmati	25	19	44	6	2	8	4	1	5	10	3	13	0	0	0	0	0	0	0	0	0		
31	Makwanpur	Thaha Nagarpalika	3	Bagmati	72	38	110	16	11	27	16	11	27	32	22	54	15	6	21	10	0	10	25	6	31		
	<b>Makwanpur Total</b>		3		793	554	1347	236	186	422	168	112	280	404	298	702	96	110	206	69	51	120	165	161	326		

**ECED/PPE and Lower basic to secondary level (Grade 11-12) total Dalit enrollment in all types of schools by grade, local level and district, 2019-20**

Dist_ Code	Dist_ Name	LL_ Name	Province_ Code	Province_ Name	G6-8			G9			G10			G9-10			G11			G12			G11-12		
					Girls	Boys	Total	Girls	Boys	Total	Girls	Boys	Total	Girls	Boys	Total	Girls	Boys	Total	Girls	Boys	Total	Girls	Boys	Total
35	Chitawan	Bhatbur Mahanagarpalika	3	Bagmati	1337	1318	2655	466	417	883	302	342	644	768	759	1527	445	264	709	354	283	637	799	547	1346
35	Chitawan	Ichohhyakamana Gaunpalika	3	Bagmati	42	43	85	14	9	23	15	13	28	29	22	51	8	7	15	11	0	11	19	7	26
35	Chitawan	Kalika Nagarpalika Chitawan	3	Bagmati	156	178	334	56	46	102	43	32	75	99	78	177	29	25	54	16	14	30	45	39	84
35	Chitawan	Khairahani Nagarpalika	3	Bagmati	91	68	159	29	23	52	17	10	27	46	33	79	6	4	10	6	3	9	12	7	19
35	Chitawan	Madi Nagarpalika	3	Bagmati	305	349	654	147	104	251	81	52	133	228	156	384	82	42	124	55	82	137	137	124	261
35	Chitawan	Rapti Nagarpalika	3	Bagmati	283	246	529	96	112	208	49	80	129	145	192	337	114	79	193	59	84	143	173	163	336
35	Chitawan	Rathangar Nagarpalika	3	Bagmati	145	123	268	49	36	85	27	17	44	76	53	129	0	0	0	12	10	22	12	10	22
	<b>Chitawan Total</b>		3		2359	2325	4684	857	747	1604	534	546	1080	1391	1293	2684	684	421	1105	513	476	989	1197	897	2094
	<b>Grand Total</b>				141496	135177	276673	35885	35299	71184	29317	27815	57132	65202	63114	128316	15724	15296	31020	13688	13171	26859	29412	28467	57879
	<b>Bagmati Total</b>			3	13,786	12,792	26,578	4,089	3,763	7,852	3,335	2,986	6,321	7,424	6,749	14,173	3,186	2,561	5,747	3,160	2,424	5,584	6,346	4,985	11,331

## ECED/IPPE and Lower basic to secondary level (Grade 11-12) total Janajati enrollment in all types of schools by grade, local level and district, 2019-2020

Dist. Code	Dist. Name	LL Name	Province Code	Province Name	G6-8			G0 Total			G0 (C-based)			G1			G2			G3			G4		
					Girls	Boys	Total	Girls	Boys	Total	Girls	Boys	Total	Girls	Boys	Total	Girls	Boys	Total	Girls	Boys	Total	Girls	Boys	Total
20	Sindhuli	Dudhauji Nagarपालिका	3	Bagmati	292	570	613	1183	3	6	791	774	1565	668	594	1262	563	486	1049	502	507	1009			
20	Sindhuli	Ghanglekh Gaunपालिका	3	Bagmati	25	186	218	404	2	7	265	284	549	162	167	329	179	177	356	174	179	353			
20	Sindhuli	Golanjor Gaunपालिका	3	Bagmati	182	177	227	404	1	0	192	248	440	135	138	273	105	151	256	140	127	267			
20	Sindhuli	Harinarjurgadhi Gaunपालिका	3	Bagmati	43	336	377	713	0	0	526	538	1064	422	375	797	422	402	824	401	391	792			
20	Sindhuli	Kamalamai Nagarपालिका	3	Bagmati	351	615	673	1288	1	2	607	604	1211	502	598	1100	547	565	1112	490	534	1024			
20	Sindhuli	Manin Gaunपालिका	3	Bagmati	73	470	482	952	0	0	535	527	1062	436	431	867	377	389	766	324	372	696			
20	Sindhuli	Phikkal Gaunपालिका	3	Bagmati	163	205	201	406	1	2	232	276	508	192	158	350	159	188	347	192	139	331			
20	Sindhuli	Sunkoshi Gaunपालिका	3	Bagmati	171	102	130	232	0	1	187	206	393	109	129	238	121	140	261	122	129	251			
20	Sindhuli	Tinpatan Rural Municipality	3	Bagmati	252	250	270	520	0	1	351	338	689	312	313	625	292	320	612	297	303	600			
		<b>Sindhuli Total</b>	3		1552	2911	3191	6102	8	15	3686	3795	7481	2938	2903	5841	2765	2818	5583	2642	2681	5323			
21	Ramechhap	Doramba Gaunपालिका	3	Bagmati	62	203	214	417	25	19	159	150	309	110	127	237	150	113	263	136	128	264			
21	Ramechhap	Gokulgarra Rural Municipality	3	Bagmati	72	139	154	293	1	7	134	118	252	99	91	190	93	96	189	100	89	189			
21	Ramechhap	Khadadevi Gaunपालिका	3	Bagmati	51	219	249	468	7	8	139	104	243	110	99	209	120	107	227	141	144	285			
21	Ramechhap	Likhu Gaunपालिका	3	Bagmati	68	132	138	270	2	1	145	135	280	119	120	239	132	116	248	143	147	290			
21	Ramechhap	Manthali Nagarपालिका	3	Bagmati	228	388	503	891	17	21	38	197	239	436	204	409	188	174	362	196	181	377			
21	Ramechhap	Ramechhap Nagarपालिका	3	Bagmati	98	226	233	459	4	11	179	178	357	162	180	342	165	182	347	175	143	318			
21	Ramechhap	Sunapati Gaunपालिका	3	Bagmati	29	137	171	308	8	8	119	107	226	91	64	155	97	92	189	81	79	160			
21	Ramechhap	Unakunda Gaunपालिका	3	Bagmati	82	133	140	273	1	2	130	127	257	95	88	183	107	93	200	117	97	214			
		<b>Ramechhap Total</b>	3		690	1577	1802	3379	65	76	141	1202	1158	2360	973	1964	1052	973	2025	1089	1008	2097			
22	Dolakha	Beiteshor Gaunपालिका	3	Bagmati	100	118	122	240	0	0	79	67	146	69	57	126	55	62	117	55	47	102			
22	Dolakha	Bhimeshor Nagarपालिका	3	Bagmati	104	387	461	848	4	4	191	207	398	175	187	362	139	172	311	164	156	320			
22	Dolakha	Bigu Gaunपालिका	3	Bagmati	52	195	250	445	0	0	194	183	377	160	110	270	150	133	283	162	137	299			
22	Dolakha	Gaurishankar Gaunपालिका	3	Bagmati	45	194	172	366	0	0	150	120	270	118	79	197	106	99	205	100	103	203			
22	Dolakha	Jiri Nagarपालिका	3	Bagmati	51	171	192	363	2	4	119	136	255	82	115	197	94	86	180	89	103	192			
22	Dolakha	Kalinchok Gaunपालिका	3	Bagmati	43	269	280	549	1	1	185	198	383	170	155	325	184	164	348	178	156	334			
22	Dolakha	Melung Gaunपालिका	3	Bagmati	69	86	80	166	1	0	90	89	179	67	68	135	64	55	119	57	47	104			
22	Dolakha	Sailung Gaunपालिका	3	Bagmati	57	116	125	241	0	1	96	78	174	85	82	167	105	74	179	77	83	160			
22	Dolakha	Tamakoshi Gaunपालिका	3	Bagmati	120	58	61	119	0	0	38	44	82	39	38	77	50	36	86	31	38	69			
		<b>Dolakha Total</b>	3		641	1594	1743	3337	8	10	1142	1122	2264	965	891	1856	947	881	1828	913	870	1783			
23	Sindhupalchok	Balefi Gaunपालिका	3	Bagmati	70	160	223	383	0	0	103	117	220	112	96	208	84	109	193	106	120	226			
23	Sindhupalchok	Barhabise Nagarपालिका	3	Bagmati	48	310	399	709	0	0	200	230	430	206	195	401	197	221	418	206	194	400			



## ECED/PPE and Lower basic to secondary level (Grade 11-12) total Janajati enrollment in all types of schools by grade, local level and district, 2019-020

Dist_ Code	Dist_ Name	LL_ Name	Province_ Code	Province_ Name	G0 (C-based)			G1			G2			G3			G4			
					G0 Total	Boys	Girls	Total	Boys	Girls	Total	Boys	Girls	Total	Boys	Girls	Total	Boys	Girls	Total
23	Sindhupalchock	Bhotekoshi rural municipality	3	Bagmati	121	115	236	1	2	100	87	170	83	103	185	95	92	187		
23	Sindhupalchock	Chautara Sangaotokgadhi Nagarpalika	3	Bagmati	537	548	1085	49	112	315	236	487	251	283	534	290	296	586		
23	Sindhupalchock	Helambu Gaunpalika	3	Bagmati	292	376	668	2	4	243	160	403	158	205	363	174	164	338		
23	Sindhupalchock	Indrawoti Gaunpalika	3	Bagmati	199	207	406	6	11	240	201	441	166	182	348	188	175	363		
23	Sindhupalchock	Jugal Gaunpalika	3	Bagmati	170	199	369	0	0	390	288	678	271	255	526	239	298	537		
23	Sindhupalchock	Lisankhu Pakhar Gaunpalika	3	Bagmati	37	181	305	0	0	79	59	138	64	46	110	65	56	121		
23	Sindhupalchock	Melanchi Nagarpalika	3	Bagmati	130	471	885	14	21	433	277	710	317	307	624	306	285	591		
23	Sindhupalchock	Panchpokhari Thengpal Gaunpalika	3	Bagmati	38	376	704	71	144	242	238	486	254	235	491	209	195	404		
23	Sindhupalchock	Sunkoshi Gaunpalika	3	Bagmati	67	139	263	1	1	77	70	147	68	76	144	70	79	149		
23	Sindhupalchock	Tripurasundari Gaunpalika	3	Bagmati	25	87	200	0	1	84	63	147	85	76	161	90	74	164		
	<b>Sindhupalchock Total</b>		3		2892	3321	6213	144	296	2505	1997	4502	2008	2049	3998	2038	2028	4066		
24	Kaverpalanchok	Banepa Nagarpalika	3	Bagmati	116	1139	2028	4	11	15	374	486	407	349	753	377	460	837		
24	Kaverpalanchok	Bethanchowk Gaunpalika	3	Bagmati	24	147	306	4	8	107	98	178	80	128	227	90	100	190		
24	Kaverpalanchok	Bhumlu Gaunpalika	3	Bagmati	31	66	124	9	11	20	57	130	73	68	128	72	55	127		
24	Kaverpalanchok	Chaurideurali Gaunpalika	3	Bagmati	70	85	158	1	3	64	46	109	63	43	101	66	51	117		
24	Kaverpalanchok	Dhulikhel Nagarpalika	3	Bagmati	80	310	595	21	34	175	151	345	194	135	345	148	147	295		
24	Kaverpalanchok	Khanikhola Gaunpalika	3	Bagmati	12	151	292	28	53	319	154	339	185	210	378	211	205	416		
24	Kaverpalanchok	Manabharat Gaunpalika	3	Bagmati	14	227	467	22	34	362	274	533	259	277	546	277	305	582		
24	Kaverpalanchok	Mandandepur Nagarpalika	3	Bagmati	111	353	632	1	1	172	146	310	164	147	328	131	126	257		
24	Kaverpalanchok	Namobuddha Nagarpalika	3	Bagmati	82	291	552	11	22	182	188	348	183	188	353	161	161	322		
24	Kaverpalanchok	Panauti Nagarpalika	3	Bagmati	62	409	725	6	12	239	241	479	238	216	475	260	264	524		
24	Kaverpalanchok	Panchkhal Nagarpalika	3	Bagmati	150	160	307	24	31	147	168	318	150	143	292	156	167	323		
24	Kaverpalanchok	Roshi Gaunpalika	3	Bagmati	51	306	638	53	41	310	212	384	172	210	397	248	193	441		
24	Kaverpalanchok	Tenai Gaunpalika	3	Bagmati	28	167	299	18	32	133	111	225	114	111	232	113	101	214		
	<b>Kaverpalanchok Total</b>		3		3286	3837	7123	202	404	2675	2212	4494	2282	2225	4555	2310	2335	4645		
25	Lalitpur	Bagmati Gaunpalika	3	Bagmati	8	229	438	23	26	49	123	258	135	126	284	152	151	303		
25	Lalitpur	Godawari Nagarpalika	3	Bagmati	188	1006	2200	11	17	564	538	1173	635	604	1338	612	661	1273		
25	Lalitpur	Konjyosom Gaunpalika	3	Bagmati	0	155	324	5	11	104	96	188	92	78	166	97	84	181		
25	Lalitpur	Lalitpur Mahanagarpalika	3	Bagmati	389	2357	2779	18	36	1571	1572	3437	1865	1580	3424	1610	1929	3539		
25	Lalitpur	Mahalaxmi Nagarpalika	3	Bagmati	138	893	1892	44	42	463	502	1089	587	464	1047	449	573	1022		
25	Lalitpur	Manankhal Gaunpalika Education	3	Bagmati	8	102	195	10	12	60	42	90	48	51	102	56	49	105		

## ECED/PPE and Lower basic to secondary level (Grade 11-12) total Janajati enrollment in all types of schools by grade, local level and district, 2019-020

Dist. Code	Dist. Name	LL_Name	Province Code	Province Name	G6-8			G0 Total			G0 (C-based)			G1			G2			G3			G4		
					Girls	Boys	Total	Girls	Boys	Total	Girls	Boys	Total	Girls	Boys	Total	Girls	Boys	Total	Girls	Boys	Total	Girls	Boys	Total
	<b>Lalitpur Total</b>		3		731	4713	10185	111	110	221	2928	3126	6054	2873	3362	6235	2903	3458	6361	2976	3447	6423			
26	Bhaktapur	Bhaktapur Nagarpalika	3	Bagmati	113	1830	4069	5	2	7	722	809	1531	752	899	1651	831	954	1785	768	972	1740			
26	Bhaktapur	Chagunaryan Nagarpalika	3	Bagmati	79	528	1197	28	42	70	247	279	526	218	255	473	248	261	509	206	213	419			
26	Bhaktapur	Madhyapur Thimi Nagarpalika	3	Bagmati	57	888	1974	2	1	3	435	523	958	469	537	1006	469	515	984	483	485	968			
26	Bhaktapur	Sunyabinayak Nagarpalika	3	Bagmati	73	1107	2469	14	14	28	506	618	1124	410	469	879	426	460	886	350	377	727			
	<b>Bhaktapur Total</b>		3		322	4353	9709	49	59	108	1910	2229	4139	1849	2160	4009	1974	2190	4164	1807	2047	3854			
27	Kathmandu	Buchanilkantaha Nagarpalika	3	Bagmati	218	1812	2213	4025	3	9	12	772	929	1701	733	925	1658	748	969	1717	780	876			
27	Kathmandu	Chandragiri Nagarpalika	3	Bagmati	195	1617	3399	62	74	136	764	809	1573	597	744	1341	602	681	1283	633	727	1360			
27	Kathmandu	Dakshinkali Nagarpalika	3	Bagmati	42	404	595	999	7	8	15	173	296	469	140	241	381	172	198	370	160	225			
27	Kathmandu	Gokarneshwor Nagarpalika	3	Bagmati	228	2531	3081	5612	6	6	12	1129	1307	2436	1068	1252	2320	1155	1296	2451	1100	1261			
27	Kathmandu	Keqeshwori Manahara Nagarpalika	3	Bagmati	276	1245	1449	2694	17	13	30	577	569	1146	457	521	978	466	501	967	483	526			
27	Kathmandu	Kathmandu Mahanagarpalika	3	Bagmati	1074	6150	7717	13867	54	51	105	3321	3976	7297	3430	3937	7367	3457	3957	7414	3425	3933			
27	Kathmandu	Kirtipur Nagarpalika	3	Bagmati	73	478	529	1007	2	1	3	230	278	508	278	331	609	263	330	593	310	382			
27	Kathmandu	Negarjun Nagarpalika	3	Bagmati	121	917	1108	2025	23	38	61	490	616	1106	412	502	914	427	507	934	438	472			
27	Kathmandu	Shankharapur Nagarpalika	3	Bagmati	39	454	563	1017	8	4	12	225	303	528	196	222	418	186	239	425	217	206			
27	Kathmandu	Tarkeshwor Nagarpalika	3	Bagmati	165	1619	2095	3714	30	28	58	690	759	1449	671	789	1460	646	721	1367	626	725			
27	Kathmandu	Tokha Nagarpalika	3	Bagmati	123	931	1280	2211	37	41	78	523	667	1190	525	696	1221	605	596	1201	505	668			
	<b>Kathmandu Total</b>		3		2554	18158	22412	40570	249	273	522	8894	10509	19403	8507	10160	18667	8727	9995	18722	8677	10001			
28	Nuwakot	Belkotgadhi Nagarpalika	3	Bagmati	126	327	351	678	17	18	35	262	249	511	239	257	496	263	236	499	279	206			
28	Nuwakot	Bidur Nagarpalika	3	Bagmati	278	739	916	1655	11	18	29	309	384	693	386	338	724	374	367	741	385	394			
28	Nuwakot	Dupheshwar Gaunpalika	3	Bagmati	30	261	260	521	13	12	25	470	456	926	325	359	684	312	313	625	299	219			
28	Nuwakot	Kakani Gaunpalika	3	Bagmati	40	393	410	803	1	0	1	295	238	533	226	193	419	199	220	419	249	178			
28	Nuwakot	Kispang Rural Municipality	3	Bagmati	41	112	143	255	0	0	0	79	75	154	67	76	143	83	90	173	82	53			
28	Nuwakot	Likhu Gaunpalika	3	Bagmati	48	284	276	560	2	1	3	126	104	230	108	113	221	105	102	207	124	127			
28	Nuwakot	Meghang Gaunpalika	3	Bagmati	53	259	239	498	1	0	1	123	133	256	146	129	275	154	128	282	163	131			
28	Nuwakot	Panchakanya Gaunpalika	3	Bagmati	50	105	128	233	4	3	7	121	98	219	89	80	169	100	77	177	93	90			
28	Nuwakot	Shivapuri Gaunpalika	3	Bagmati	48	224	207	431	26	25	51	201	176	377	174	136	310	141	150	291	163	160			
28	Nuwakot	Suryagadhi Gaunpalika	3	Bagmati	30	264	298	562	0	0	0	218	225	443	232	177	409	203	148	351	193	143			
28	Nuwakot	Tadi Gaunpalika	3	Bagmati	37	247	327	574	0	0	0	292	274	566	239	174	413	204	183	387	164	171			
28	Nuwakot	Tarkeshwar Gaunpalika	3	Bagmati	79	125	130	255	0	1	1	104	104	208	89	76	165	97	60	157	90	85			
	<b>Nuwakot Total</b>		3		860	3340	3685	7025	75	78	153	2600	2516	5116	2320	2108	4428	2235	2074	4309	2284	1957			

## ECED/PPE and Lower basic to secondary level (Grade 11-12) total Janajati enrollment in all types of schools by grade, local level and district, 2019-020

Dist_ Code	Dist_ Name	LL_ Name	Province_ Code	Province_ Name	G6-8			G0 Total			G0 (C-based)			G1			G2			G3			G4		
					Girls	Boys	Total	Girls	Boys	Total	Girls	Boys	Total	Girls	Boys	Total	Girls	Boys	Total	Girls	Boys	Total	Girls	Boys	Total
29	Rasuwa	Gosaikunda Gaunpalika	3	Bagmati	3	202	257	459	0	0	0	101	83	184	77	70	147	77	79	156	59	56	115		
29	Rasuwa	Kalika Gaunpalika	3	Bagmati	14	231	258	489	0	0	0	86	79	165	64	79	143	72	82	154	56	77	133		
29	Rasuwa	Naukunda Gaunpalika	3	Bagmati	11	127	131	258	1	0	1	184	179	363	171	150	321	145	136	281	163	146	309		
29	Rasuwa	Parbatikunda Gaunpalika	3	Bagmati	1	111	115	226	1	1	2	85	114	199	54	45	99	52	50	102	38	42	80		
29	Rasuwa	Uttargaya Gaunpalika	3	Bagmati	6	123	121	244	0	0	0	88	77	165	55	55	110	49	49	98	45	51	96		
	<b>Rasuwa Total</b>		3		35	794	882	1676	2	1	3	544	532	1076	421	399	820	395	396	791	361	372	733		
30	Dhading	Benighat Rorang Gaunpalika	3	Bagmati	166	471	470	941	62	87	149	546	546	1057	368	467	835	403	352	755	313	336	649		
30	Dhading	Dhuniyabesi Gaunpalika	3	Bagmati	97	274	298	572	5	7	12	161	151	312	157	171	328	149	155	304	157	134	291		
30	Dhading	Gajuri Gaunpalika	3	Bagmati	106	244	261	505	4	4	8	293	360	653	222	237	459	241	213	454	208	219	427		
30	Dhading	Galchi Gaunpalika	3	Bagmati	125	228	290	518	4	2	6	174	220	394	157	168	325	166	155	321	150	186	336		
30	Dhading	Gangjamuna Gaunpalika	3	Bagmati	74	151	182	333	1	5	6	134	155	289	107	107	214	109	127	236	128	126	254		
30	Dhading	Jwalamukhi Rural Municipality	3	Bagmati	199	209	220	429	5	4	9	136	142	278	111	118	229	126	102	228	119	106	225		
30	Dhading	Khaniyabashi Gaunpalika	3	Bagmati	17	147	159	306	0	2	2	98	107	205	109	93	202	127	112	239	122	119	241		
30	Dhading	Netrawati Gaunpalika	3	Bagmati	39	117	145	262	7	9	16	59	72	131	56	58	114	56	53	109	50	52	102		
30	Dhading	Nilkantha Nagarpalika	3	Bagmati	397	426	409	835	9	12	21	340	310	650	299	283	582	348	298	646	328	287	615		
30	Dhading	Rubi Valley Gaunpalika	3	Bagmati	14	164	194	358	0	0	0	150	122	272	134	121	255	118	113	231	111	132	243		
30	Dhading	Siddhalek Gaunpalika	3	Bagmati	165	152	169	321	0	1	1	88	86	174	69	62	131	83	83	166	92	88	180		
30	Dhading	Thakre Gaunpalika	3	Bagmati	102	191	234	425	0	0	0	199	226	425	190	215	405	201	193	394	218	209	427		
30	Dhading	Tripurasundari Gaunpalika	3	Bagmati	130	176	290	466	12	19	31	93	133	226	97	134	231	81	99	180	105	115	220		
	<b>Dhading Total</b>		3		1631	2950	3321	6271	109	152	261	2436	2630	5066	2076	2234	4310	2208	2055	4263	2101	2109	4210		
31	Makwanpur	Bagmati Gaunpalika	3	Bagmati	49	371	416	787	7	7	14	532	548	1080	440	392	832	381	353	734	439	363	802		
31	Makwanpur	Bakaiya Gaunpalika	3	Bagmati	40	618	591	1209	51	45	96	739	798	1537	654	537	1191	606	555	1161	595	538	1133		
31	Makwanpur	Bhimphedi Gaunpalika	3	Bagmati	19	226	222	448	5	4	9	210	229	439	180	199	379	184	195	379	198	216	414		
31	Makwanpur	Hetauda Upamahanagerpalika	3	Bagmati	379	1511	1611	3122	13	7	20	966	1024	1990	940	1004	1944	1049	1082	2131	921	997	1918		
31	Makwanpur	Indrasarowar Gaunpalika	3	Bagmati	7	186	164	350	6	5	11	169	159	328	138	133	271	131	101	232	139	115	254		
31	Makwanpur	Kailash Gaunpalika	3	Bagmati	48	346	364	710	23	12	35	434	480	914	404	408	812	410	381	791	349	325	674		
31	Makwanpur	Makwanpurgadhi Gaunpalika	3	Bagmati	30	327	326	653	8	4	12	267	324	591	225	276	501	240	229	469	276	231	507		
31	Makwanpur	Manahari Gaunpalika	3	Bagmati	124	415	463	878	0	0	0	408	408	816	399	443	842	402	396	798	394	449	843		
31	Makwanpur	Raksirang Gaunpalika	3	Bagmati	25	390	366	756	16	23	39	538	638	1176	421	473	894	407	433	840	404	364	768		
31	Makwanpur	Thaha Nagarpalika	3	Bagmati	72	313	359	672	2	1	3	334	327	661	266	238	504	347	268	615	283	292	575		
	<b>Makwanpur Total</b>		3		793	4703	4862	9585	131	108	239	4597	4935	9532	4067	4103	8170	4157	3993	8150	3998	3890	7888		

## ECED/PE and Lower basic to secondary level (Grade 1-12) total Janajati enrollment in all types of schools by grade, local level and district, 2019-020

Dist_ Code	Dist_ Name	LL_ Name	Province_ Code	Province_ Name	G6-8			G0 Total			G0 (C-based)			G1			G2			G3			G4		
					Girls	Boys	Total	Girls	Boys	Total	Girls	Boys	Total	Girls	Boys	Total	Girls	Boys	Total	Girls	Boys	Total	Girls	Boys	Total
35	Chitawan	Bhatpur Mahanagarpalika	3	Bagmati	1337	2374	5310	5	6	11	1294	1551	2845	1301	1552	2853	1404	1552	2956	1369	1428	2797			
35	Chitawan	Ichchhyakamana Gaupalika	3	Bagmati	42	549	1128	6	4	10	404	415	819	359	357	716	325	337	662	307	342	649			
35	Chitawan	Kaika Nagarpalika Chitawan	3	Bagmati	156	712	1648	1	0	1	376	430	806	359	442	801	402	385	787	358	415	773			
35	Chitawan	Khairahani Nagarpalika	3	Bagmati	91	548	1155	0	0	0	222	256	478	200	217	417	224	233	457	192	179	371			
35	Chitawan	Madi Nagarpalika	3	Bagmati	305	675	1519	1	0	1	453	503	956	457	431	888	429	469	898	386	423	809			
35	Chitawan	Rapti Nagarpalika	3	Bagmati	283	1154	2603	1	0	1	584	691	1275	587	702	1289	583	674	1257	570	634	1204			
35	Chitawan	Ratnangar Nagarpalika	3	Bagmati	145	399	882	0	0	0	261	279	540	217	270	487	223	249	472	228	226	454			
		<b>Chitawan Total</b>	3		2359	6411	14245	14	10	24	3594	4125	7719	3480	3971	7451	3590	3899	7489	3410	3647	7057			
		<b>Grand Total</b>			<b>141496</b>	<b>187133</b>	<b>404771</b>	<b>4423</b>	<b>4530</b>	<b>8953</b>	<b>127497</b>	<b>134488</b>	<b>261985</b>	<b>115346</b>	<b>120887</b>	<b>236233</b>	<b>115996</b>	<b>117818</b>	<b>233814</b>	<b>115195</b>	<b>116786</b>	<b>231981</b>			
		<b>Bagmati Total</b>		<b>3</b>	<b>13,786</b>	<b>57,682</b>	<b>125,420</b>	<b>1,167</b>	<b>1,246</b>	<b>2,413</b>	<b>38,713</b>	<b>41,824</b>	<b>80,537</b>	<b>34,696</b>	<b>37,554</b>	<b>72,250</b>	<b>35,227</b>	<b>37,011</b>	<b>72,238</b>	<b>34,606</b>	<b>36,392</b>	<b>70,998</b>			

## ECE/DPPE and Lower basic to secondary level (Grade 11-12) total Janajati enrollment in all types of schools by grade, local level and district, 2019-020

Dist_ Code	Dist_ Name	LL_ Name	Province_ Code	Province_ Name	G5		G1-5		G6		G7		G8		G6-8							
					Girls	Boys	Total	Girls	Boys	Total	Girls	Boys	Total	Girls	Boys	Total	Girls	Boys	Total			
20	Sindhuli	Dudhauri Nagarpalika	3	Bagmati	532	523	1055	2884	3056	5940	509	491	1000	521	407	928	544	454	998	1574	1352	2926
20	Sindhuli	Ghanglekha Gaunpalika	3	Bagmati	159	161	320	939	968	1907	162	134	296	153	119	272	151	160	311	466	413	879
20	Sindhuli	Golanjor Gaunpalika	3	Bagmati	149	125	274	721	789	1510	161	107	268	118	122	240	145	111	256	424	340	764
20	Sindhuli	Hariharpurghadi Gaunpalika	3	Bagmati	416	320	736	2187	2026	4213	329	314	643	254	247	501	238	243	481	821	804	1625
20	Sindhuli	Kamalamai Nagarpalika	3	Bagmati	503	561	1064	2649	2862	5511	508	497	1005	472	434	906	489	517	1006	1469	1448	2917
20	Sindhuli	Marin Gaunpalika	3	Bagmati	329	358	687	2001	2077	4078	327	311	638	284	258	542	287	259	546	898	828	1726
20	Sindhuli	Phikkal Gaunpalika	3	Bagmati	147	161	308	922	922	1844	205	142	347	155	147	302	176	139	315	536	428	964
20	Sindhuli	Sunkoshi Gaunpalika	3	Bagmati	126	130	256	665	734	1399	129	138	267	122	105	227	123	113	236	374	356	730
20	Sindhuli	Tinpatan Rural Municipality	3	Bagmati	330	284	614	1582	1558	3140	331	305	636	336	324	660	350	335	685	1017	964	1981
	<b>Sindhuli Total</b>		3		2691	2623	5314	14722	14820	29542	2661	2439	5100	2415	2163	4578	2503	2331	4834	7579	6933	14512
21	Ramechhap	Doramba Gaunpalika	3	Bagmati	127	160	287	682	678	1360	137	133	270	198	145	343	202	174	376	537	452	989
21	Ramechhap	Gokulganga Rural Municipality	3	Bagmati	82	84	166	508	478	986	78	93	171	97	84	181	134	102	236	309	279	588
21	Ramechhap	Khadadevi Gaunpalika	3	Bagmati	141	113	254	651	567	1218	157	122	279	150	125	275	167	162	329	474	409	883
21	Ramechhap	Likhu Gaunpalika	3	Bagmati	137	145	282	676	663	1339	163	136	299	171	158	329	168	157	325	502	451	953
21	Ramechhap	Manthali Nagarpalika	3	Bagmati	218	185	403	1004	983	1987	212	189	401	227	180	407	210	196	406	649	565	1214
21	Ramechhap	Ramechhap Nagarpalika	3	Bagmati	190	183	373	871	866	1737	183	195	378	214	176	390	217	200	417	614	571	1185
21	Ramechhap	Sunapati Gaunpalika	3	Bagmati	93	93	186	481	435	916	84	99	183	106	94	200	101	95	196	291	288	579
21	Ramechhap	Umkunda Gaunpalika	3	Bagmati	94	101	195	543	506	1049	91	96	187	112	87	199	109	84	193	312	267	579
	<b>Ramechhap Total</b>		3		1082	1064	2146	5416	5176	10592	1105	1063	2168	1275	1049	2324	1308	1170	2478	3688	3282	6970
22	Dolakha	Bateshwar Gaunpalika	3	Bagmati	43	72	115	301	305	606	72	66	138	82	68	150	68	89	157	222	223	445
22	Dolakha	Bhimeshwar Nagarpalika	3	Bagmati	159	160	319	828	882	1710	172	165	337	184	170	354	199	168	367	555	503	1058
22	Dolakha	Bigu Gaunpalika	3	Bagmati	145	153	298	811	716	1527	157	128	285	162	120	282	144	108	252	463	356	819
22	Dolakha	Gaurishankar Gaunpalika	3	Bagmati	88	94	182	562	495	1057	90	81	171	90	74	164	79	73	152	259	228	487
22	Dolakha	Jiri Nagarpalika	3	Bagmati	89	102	191	473	542	1015	106	105	211	98	97	195	142	114	256	346	316	662
22	Dolakha	Kalnchok Gaunpalika	3	Bagmati	152	161	313	869	834	1703	152	152	304	143	129	272	137	107	244	432	388	820
22	Dolakha	Melung Gaunpalika	3	Bagmati	66	56	122	344	315	659	72	62	134	79	50	129	88	88	176	239	200	439
22	Dolakha	Sailung Gaunpalika	3	Bagmati	95	75	170	458	392	860	82	106	188	119	81	200	92	92	184	293	279	572
22	Dolakha	Tamakoshi Gaunpalika	3	Bagmati	43	41	84	201	197	398	46	36	82	42	40	82	50	44	94	138	120	258
	<b>Dolakha Total</b>		3		880	914	1794	4847	4678	9525	949	901	1850	999	829	1828	999	883	1882	2947	2613	5560
23	Sindhupalchok	Balefi Gaunpalika	3	Bagmati	92	86	178	497	528	1025	115	100	215	122	91	213	123	98	221	360	289	649
23	Sindhupalchok	Berhabise Nagarpalika	3	Bagmati	192	173	365	1001	1013	2014	183	189	372	146	158	304	144	150	294	473	497	970

## ECED/PE and Lower basic to secondary level (Grade 11-12) total Janajati enrollment in all types of schools by grade, local level and district, 2019-020

Dist_ Code	Dist_ Name	LL_ Name	Province _Code	Province _Name	G5		G1-5		G6		G7		G8		G6-8						
					Boys	Girls	Total	Boys	Girls	Total	Boys	Girls	Total	Boys	Girls	Total	Boys	Girls	Total		
23	Sindhupalchock	Bhotekoshi rural municipality	3	Bagmati	88	73	161	494	430	91	77	168	100	78	178	113	75	188	304	230	534
23	Sindhupalchock	Chautara Sangachokgedhi Negarपालिका	3	Bagmati	266	247	513	1386	1369	244	223	467	265	257	522	264	238	502	773	718	1491
23	Sindhupalchock	Helambu Gaunpalika	3	Bagmati	153	145	298	917	892	163	159	322	147	119	266	179	96	275	489	374	863
23	Sindhupalchock	Indrawoti Gaunpalika	3	Bagmati	168	162	330	979	860	177	183	360	198	158	356	198	138	336	573	479	1052
23	Sindhupalchock	Jugal Gaunpalika	3	Bagmati	270	225	495	1442	1418	224	237	461	210	155	365	205	168	373	639	560	1199
23	Sindhupalchock	Lisankhu Pakhar Gaunpalika	3	Bagmati	46	50	96	295	309	74	79	153	67	84	151	95	74	169	236	237	473
23	Sindhupalchock	Melamchi Nagarpalika	3	Bagmati	297	265	562	1620	1505	303	279	582	335	240	575	328	280	608	966	799	1765
23	Sindhupalchock	Panchpokhari Thangal Gaunpalika	3	Bagmati	188	175	363	1112	1111	180	193	373	185	151	336	151	130	281	516	474	990
23	Sindhupalchock	Sunkoshi Gaunpalika	3	Bagmati	69	77	146	362	364	61	57	118	70	60	130	74	54	128	205	171	376
23	Sindhupalchock	Tipurasundari Gaunpalika	3	Bagmati	71	65	136	384	379	87	63	150	85	62	147	61	75	136	233	200	433
	<b>Sindhupalchock Total</b>		3		1900	1743	3643	10489	10178	1902	1839	3741	1930	1613	3543	1935	1576	3511	5767	5028	10795
24	Kaverpalanchok	Banepa Nagarpalika	3	Bagmati	367	443	810	1856	2200	337	413	750	359	412	771	390	406	796	1086	1231	2317
24	Kaverpalanchok	Behanchowk Gaunpalika	3	Bagmati	103	103	206	526	487	127	98	225	117	92	209	93	92	185	337	282	619
24	Kaverpalanchok	Bhumlu Gaunpalika	3	Bagmati	83	66	149	372	344	86	72	158	65	63	128	66	66	132	217	201	418
24	Kaverpalanchok	Chaurideurali Gaunpalika	3	Bagmati	67	60	127	286	293	83	86	169	74	75	149	100	109	209	257	270	527
24	Kaverpalanchok	Dhulikhel Nagarpalika	3	Bagmati	144	169	313	753	919	158	139	297	161	174	335	161	144	305	480	457	937
24	Kaverpalanchok	Khanikhola Gaunpalika	3	Bagmati	216	184	400	1110	1013	187	193	380	207	152	359	152	144	296	546	489	1035
24	Kaverpalanchok	Mahabharat Gaunpalika	3	Bagmati	296	283	579	1486	1449	2935	235	508	243	214	457	235	248	483	751	697	1448
24	Kaverpalanchok	Mandandapur Nagarpalika	3	Bagmati	125	147	272	721	789	147	136	283	141	120	261	178	125	303	466	381	847
24	Kaverpalanchok	Namobuddha Nagarpalika	3	Bagmati	147	148	295	843	845	137	141	278	130	110	240	151	113	264	418	364	782
24	Kaverpalanchok	Panauli Nagarpalika	3	Bagmati	242	268	510	1198	1295	258	256	514	257	239	496	294	281	575	809	776	1585
24	Kaverpalanchok	Panchkhal Nagarpalika	3	Bagmati	153	179	332	767	801	180	147	327	213	189	402	227	221	448	620	557	1177
24	Kaverpalanchok	Roshi Gaunpalika	3	Bagmati	268	197	465	1248	987	271	217	488	287	238	525	289	251	540	847	706	1553
24	Kaverpalanchok	Temal Gaunpalika	3	Bagmati	118	110	228	585	579	139	114	253	146	132	278	157	123	280	442	369	811
	<b>Kaverpalanchok Total</b>		3		2329	2357	4686	11751	12001	23752	2247	4630	2400	2210	4610	2493	2323	4816	7276	6780	14056
25	Lalitpur	Bagmati Gaunpalika	3	Bagmati	137	113	250	676	718	135	108	243	133	128	261	135	104	239	403	340	743
25	Lalitpur	Godawari Nagarpalika	3	Bagmati	598	611	1209	2916	3270	522	601	1123	530	496	1026	512	473	985	1564	1570	3134
25	Lalitpur	Konyosom Gaunpalika	3	Bagmati	81	80	161	456	438	80	76	156	112	75	187	90	64	154	282	215	497
25	Lalitpur	Lalitpur Mahanagarपालिका	3	Bagmati	1697	1856	3553	8030	9221	17251	1946	3678	1724	1932	3656	1804	1848	3652	5260	5726	10986
25	Lalitpur	Mahataxmi Nagarpalika	3	Bagmati	498	539	1037	2404	2745	471	490	961	427	470	897	476	527	1003	1374	1487	2861
25	Lalitpur	Mahankal Gaunpalika Education	3	Bagmati	48	52	100	257	252	60	55	115	43	41	84	43	45	88	146	141	287



## ECE/DPPE and Lower basic to secondary level (Grade 11-12) total Janajati enrollment in all types of schools by grade, local level and district, 2019-020

Dist_ Code	Dist_ Name	LL_ Name	Province_ Code	Province_ Name	G5			G1-5			G6			G7			G8			G6-8		
					Girls	Boys	Total	Girls	Boys	Total	Girls	Boys	Total	Girls	Boys	Total	Girls	Boys	Total	Girls	Boys	Total
29	Rasuwa	Gosaikunda Gaunpalika	3	Bagmati	53	82	135	367	370	737	62	67	129	64	59	123	82	75	157	208	201	409
29	Rasuwa	Kalika Gaunpalika	3	Bagmati	78	81	159	356	398	754	81	71	152	111	62	173	90	91	181	282	224	506
29	Rasuwa	Naukunda Gaunpalika	3	Bagmati	147	143	290	810	754	1564	156	137	293	148	101	249	131	121	252	435	359	794
29	Rasuwa	Parbatikunda Gaunpalika	3	Bagmati	30	30	60	259	281	540	24	35	59	35	25	60	42	25	67	101	85	186
29	Rasuwa	Uttargaya Gaunpalika	3	Bagmati	42	41	83	279	273	552	45	40	85	32	48	80	51	39	90	128	127	255
	<b>Rasuwa Total</b>		3		350	377	727	2071	2076	4147	368	350	718	390	295	685	396	351	747	1154	996	2150
30	Dhading	Benighat Rorang Gaunpalika	3	Bagmati	270	257	527	1865	1958	3823	220	206	426	206	182	388	203	148	351	629	536	1165
30	Dhading	Dhunibesi Nagarpalika	3	Bagmati	119	146	265	743	757	1500	154	127	281	155	126	281	154	139	293	463	392	855
30	Dhading	Gajuri Gaunpalika	3	Bagmati	218	192	410	1182	1221	2403	172	170	342	148	130	278	156	105	261	476	405	881
30	Dhading	Galchi Gaunpalika	3	Bagmati	170	171	341	817	900	1717	136	119	255	162	134	296	149	95	244	447	348	795
30	Dhading	Gangjarna Gaunpalika	3	Bagmati	118	129	247	596	644	1240	146	131	277	108	139	247	150	110	260	404	380	784
30	Dhading	Jwalamukhi Rural Municipality	3	Bagmati	126	126	252	618	594	1212	131	118	249	137	142	279	192	167	359	460	427	887
30	Dhading	Khanyabash Gaunpalika	3	Bagmati	126	116	242	582	547	1129	145	127	272	166	136	302	136	128	264	447	391	838
30	Dhading	Netrawati Gaunpalika	3	Bagmati	83	63	146	304	298	602	52	46	98	61	81	142	87	90	177	200	217	417
30	Dhading	Nilkantha Nagarpalika	3	Bagmati	317	328	645	1632	1506	3138	339	326	665	405	358	763	458	383	841	1202	1067	2269
30	Dhading	Rubi Valley Gaunpalika	3	Bagmati	104	98	202	617	586	1203	81	78	159	69	91	160	78	66	144	228	235	463
30	Dhading	Siddhalek Gaunpalika	3	Bagmati	70	101	171	402	420	822	84	92	176	109	105	214	135	120	255	328	317	645
30	Dhading	Thakre Gaunpalika	3	Bagmati	186	208	394	994	1051	2045	191	212	403	184	173	357	206	162	368	581	547	1128
30	Dhading	Tripurasundari Gaunpalika	3	Bagmati	93	112	205	469	593	1062	108	104	212	111	89	200	118	100	218	337	293	630
	<b>Dhading Total</b>		3		2000	2047	4047	10821	11075	21896	1959	1856	3815	2021	1886	3907	2222	1813	4035	6202	5555	11757
31	Makwanpur	Bagmati Gaunpalika	3	Bagmati	371	389	760	2163	2045	4208	362	268	630	316	294	610	326	263	589	1004	825	1829
31	Makwanpur	Bakalya Gaunpalika	3	Bagmati	498	507	1005	3092	2935	6027	427	432	859	395	349	744	319	241	560	1141	1022	2163
31	Makwanpur	Bhimphedi Gaunpalika	3	Bagmati	204	166	370	976	1005	1981	192	185	377	207	178	385	191	181	372	590	544	1134
31	Makwanpur	Hetauda Upamahanagerpalika	3	Bagmati	930	929	1859	4806	5036	9842	947	1038	1985	924	870	1794	930	823	1753	2801	2731	5532
31	Makwanpur	Indrasarowar Gaunpalika	3	Bagmati	117	123	240	694	631	1325	123	103	226	132	118	250	116	107	223	371	328	699
31	Makwanpur	Kailash Gaunpalika	3	Bagmati	309	259	568	1906	1853	3759	246	236	482	214	172	386	174	129	303	634	537	1171
31	Makwanpur	Makawanpurgadhi Gaunpalika	3	Bagmati	218	221	439	1226	1281	2507	191	176	367	195	136	331	185	111	296	571	423	994
31	Makwanpur	Manahari Gaunpalika	3	Bagmati	413	396	809	2016	2092	4108	419	409	828	382	297	679	380	283	663	1181	989	2170
31	Makwanpur	Raksirang Gaunpalika	3	Bagmati	339	309	648	2109	2217	4326	324	238	562	281	189	470	238	159	397	843	586	1429
31	Makwanpur	Thaha Nagarpalika	3	Bagmati	288	291	579	1518	1416	2934	306	284	590	324	239	563	274	234	508	904	757	1661
	<b>Makwanpur Total</b>		3		3687	3590	7277	20506	20511	41017	3537	3369	6906	3370	2842	6212	3133	2531	5664	10040	8742	18782



**ECED/PPE and Lower basic to secondary level (Grade 11-12) total Janajati enrollment in all types of schools by grade, local level and district, 2019-020**

Dist_ Code	Dist_ Name	LL_ Name	Province_ Code	Province_ Name	G5			G6			G7			G8			G6-8					
					Girls	Boys	Total	Girls	Boys	Total	Girls	Boys	Total	Girls	Boys	Total	Girls	Boys	Total			
35	Chitawan	Bhratpur Mahanagarpalika	3	Bagmati	1333	1503	2836	6701	7586	14287	1423	1502	2925	1386	1420	2806	1375	1441	2816	4184	4363	8547
35	Chitawan	Ichchhyakamana Gaunpalika	3	Bagmati	252	238	490	1647	1689	3336	290	259	549	277	216	493	215	212	427	782	687	1469
35	Chitawan	Kalka Nagarpalika Chitawan	3	Bagmati	339	377	716	1834	2049	3883	396	439	835	318	421	739	364	371	735	1078	1231	2309
35	Chitawan	Khairahani Nagarpalika	3	Bagmati	169	188	357	1007	1073	2080	160	161	321	188	162	350	168	150	318	516	473	989
35	Chitawan	Madi Nagarpalika	3	Bagmati	343	328	671	2068	2154	4222	326	324	650	308	326	634	309	276	585	943	926	1869
35	Chitawan	Rapti Nagarpalika	3	Bagmati	485	618	1103	2809	3319	6128	479	559	1038	447	564	1011	456	509	965	1382	1632	3014
35	Chitawan	Ramangar Nagarpalika	3	Bagmati	177	195	372	1106	1219	2325	170	174	344	186	164	350	224	177	401	580	515	1095
	<b>Chitawan Total</b>		3		3098	3447	6545	17172	19089	36261	3244	3418	6662	3110	3273	6383	3111	3136	6247	9465	9827	19292
	<b>Grand Total</b>				<b>114295</b>	<b>114977</b>	<b>229272</b>	<b>588329</b>	<b>604956</b>	<b>1193285</b>	<b>110952</b>	<b>110767</b>	<b>221719</b>	<b>111705</b>	<b>107944</b>	<b>219649</b>	<b>116718</b>	<b>109169</b>	<b>225887</b>	<b>339375</b>	<b>327680</b>	<b>667255</b>
	<b>Bagmati Total</b>			<b>3</b>	<b>33,292</b>	<b>35,115</b>	<b>68,407</b>	<b>176,534</b>	<b>187,896</b>	<b>364,430</b>	<b>33,159</b>	<b>33,835</b>	<b>66,994</b>	<b>32,746</b>	<b>32,292</b>	<b>65,038</b>	<b>33,259</b>	<b>31,765</b>	<b>65,024</b>	<b>99,164</b>	<b>97,892</b>	<b>197,056</b>

## ECED/PPE and Lower basic to secondary level (Grade 11-12) total Janajati enrollment in all types of schools by grade, local level and district, 2019-020

Dist_ Code	Dist_ Name	LL_ Name	Province_ Code	Province_ Name	G5			G9			G10			G9-10			G11			G12			G11-12		
					Girls	Boys	Total	Girls	Boys	Total	Girls	Boys	Total	Girls	Boys	Total	Girls	Boys	Total	Girls	Boys	Total	Girls	Boys	Total
20	Sindhuli	Dudhau Nagarpalika	3	Bagmati	532	463	995	463	394	857	458	353	811	921	747	1668	227	249	476	215	226	441	442	475	917
20	Sindhuli	Ghanglekh Gaunpalika	3	Bagmati	159	96	255	96	94	190	122	106	228	218	200	418	34	60	94	38	73	111	72	133	205
20	Sindhuli	Golanjor Gaunpalika	3	Bagmati	149	138	287	138	120	258	137	91	228	275	211	486	75	39	114	58	45	103	133	84	217
20	Sindhuli	Haritharpurgadhi Gaunpalika	3	Bagmati	416	184	600	184	160	344	209	140	349	393	300	693	50	46	96	67	46	113	117	92	209
20	Sindhuli	Kamalamai Nagarpalika	3	Bagmati	503	446	949	446	428	874	457	394	851	903	822	1725	322	249	571	386	261	647	708	510	1218
20	Sindhuli	Marin Gaunpalika	3	Bagmati	329	205	534	205	165	370	207	143	350	412	308	720	59	109	168	69	48	117	128	157	285
20	Sindhuli	Phikkai Gaunpalika	3	Bagmati	147	165	312	165	126	291	159	119	278	324	245	569	45	30	75	69	36	105	114	66	180
20	Sindhuli	Sunkoshi Gaunpalika	3	Bagmati	126	134	260	134	113	247	103	96	199	237	209	446	64	42	106	72	32	104	136	74	210
20	Sindhuli	Tinpatan Rural Municipality	3	Bagmati	330	369	699	369	294	663	346	315	661	715	609	1324	170	163	333	125	137	262	295	300	595
	<b>Sindhuli Total</b>		3		2691	2200	4891	2200	1884	4084	2198	1757	3955	4398	3651	8049	1046	987	2033	1099	904	2003	2145	1891	4036
21	Ramechhap	Doramba Gaunpalika	3	Bagmati	127	156	283	156	144	300	174	134	308	330	278	608	67	39	106	77	46	123	144	85	229
21	Ramechhap	Gokulganga Rural Municipality	3	Bagmati	82	78	160	78	46	124	62	41	103	140	87	227	27	42	69	53	44	97	80	86	166
21	Ramechhap	Khadadevi Gaunpalika	3	Bagmati	141	154	295	154	156	310	144	117	261	298	273	571	86	61	147	58	37	95	144	98	242
21	Ramechhap	Likhu Gaunpalika	3	Bagmati	137	156	293	156	142	298	159	113	272	315	255	570	36	51	87	59	31	90	95	82	177
21	Ramechhap	Manthali Nagarpalika	3	Bagmati	218	199	417	199	157	356	151	153	304	350	310	660	130	104	234	126	58	184	256	162	418
21	Ramechhap	Ramechhap Nagarpalika	3	Bagmati	190	230	420	230	192	422	215	142	357	445	334	779	108	110	218	108	81	189	216	191	407
21	Ramechhap	Sunapati Gaunpalika	3	Bagmati	93	99	192	99	111	210	113	105	218	212	216	428	126	73	199	100	52	152	226	125	351
21	Ramechhap	Unakunda Gaunpalika	3	Bagmati	94	79	173	79	69	148	72	47	119	151	116	267	32	39	71	51	28	79	83	67	150
	<b>Ramechhap Total</b>		3		1082	1151	2233	1151	1017	2168	1090	852	1942	2241	1869	4110	612	519	1131	632	377	1009	1244	896	2140
22	Dolakha	Baiteshwor Gaunpalika	3	Bagmati	43	75	118	75	64	139	71	75	146	146	139	285	24	15	39	40	25	65	64	40	104
22	Dolakha	Bhimeshwar Nagarpalika	3	Bagmati	159	187	346	187	166	353	187	124	311	374	290	664	156	99	255	96	137	233	252	236	488
22	Dolakha	Bigu Gaunpalika	3	Bagmati	145	103	248	103	93	196	89	63	152	192	156	348	11	10	21	22	16	38	33	26	59
22	Dolakha	Gaurishankar Gaunpalika	3	Bagmati	88	58	146	58	56	114	39	45	84	97	101	198	9	11	20	9	10	19	18	21	39
22	Dolakha	Jiri Nagarpalika	3	Bagmati	89	100	189	100	100	200	127	93	220	227	193	420	0	0	0	43	36	79	43	36	79
22	Dolakha	Kalinchok Gaunpalika	3	Bagmati	152	128	280	128	89	217	94	70	164	222	159	381	23	36	59	38	14	52	61	50	111
22	Dolakha	Melung Gaunpalika	3	Bagmati	66	89	155	89	60	149	69	44	113	158	104	262	12	25	37	37	17	54	49	42	91
22	Dolakha	Sailung Gaunpalika	3	Bagmati	95	101	196	101	93	194	80	73	153	181	166	347	26	17	43	4	12	16	30	29	59
22	Dolakha	Tamakoshi Gaunpalika	3	Bagmati	43	34	77	34	36	70	38	28	66	72	64	136	17	22	39	26	16	42	43	38	81
	<b>Dolakha Total</b>		3		880	875	1755	875	757	1632	794	615	1409	1669	1372	3041	278	235	513	315	283	598	593	518	1111
23	Sindhupalchok	Balefi Gaunpalika	3	Bagmati	92	80	172	80	91	171	96	80	176	176	171	347	83	74	157	57	48	105	140	122	262
23	Sindhupalchok	Barhabise Nagarpalika	3	Bagmati	192	176	368	176	119	295	128	128	256	304	247	551	80	77	157	57	71	128	137	148	285

## ECED/PPE and Lower basic to secondary level (Grade 11-12) total Janajati enrollment in all types of schools by grade, local level and district, 2019-020

Dist_ Code	Dist_ Name	LL_ Name	Province_ Code	Province_ Name	G5		G9		G10		G9-10		G11		G12		G11-12					
					Girls	Boys	Girls	Boys	Girls	Boys	Girls	Boys	Girls	Boys	Girls	Boys	Girls	Boys	Girls	Boys	Total	
23	Sindhupalchok	Bhotekoshi rural municipality	3	Bagmati	88	94	186	83	80	163	174	349	37	32	69	24	44	57	56	113		
23	Sindhupalchok	Chautara Sangachokgadhi Nagarपालिका	3	Bagmati	266	246	518	255	195	450	441	968	217	156	373	173	368	412	329	741		
23	Sindhupalchok	Helambu Gaunpalika	3	Bagmati	153	83	185	109	75	184	158	369	40	21	61	46	31	77	86	138		
23	Sindhupalchok	Indrawoti Gaunpalika	3	Bagmati	168	126	305	149	103	252	328	557	60	57	117	56	109	116	110	226		
23	Sindhupalchok	Jugal Gaunpalika	3	Bagmati	270	137	309	100	101	201	272	510	28	13	41	26	10	36	54	23	77	
23	Sindhupalchok	Lisankhu Pakhar Gaunpalika	3	Bagmati	46	94	182	91	92	183	179	365	47	23	70	38	27	65	85	50	135	
23	Sindhupalchok	Melamchi Nagarpalika	3	Bagmati	297	238	415	218	170	388	456	803	114	70	184	95	65	160	209	135	344	
23	Sindhupalchok	Panchpokhari Thangpal Gaunपालिका	3	Bagmati	188	104	268	84	79	163	248	431	12	13	25	14	13	27	26	26	52	
23	Sindhupalchok	Sunkoshi Gaunpalika	3	Bagmati	69	72	124	72	45	117	124	241	63	45	108	43	32	75	106	77	183	
23	Sindhupalchok	Tripurasundari Gaunपालिका	3	Bagmati	71	76	163	69	52	121	156	284	48	25	73	24	19	43	72	44	116	
	<b>Sindhupalchok Total</b>		3		1900	1419	3121	1454	1200	2654	3156	5775	829	606	1435	671	566	1237	1500	1172	2672	
24	Kaverpalanchok	Banepa Nagarपालिका	3	Bagmati	367	440	787	338	461	799	685	901	1586	348	123	471	280	227	507	628	350	978
24	Kaverpalanchok	Bethanchok Gaunपालिका	3	Bagmati	103	83	178	100	64	164	195	342	0	0	0	39	37	76	39	37	76	
24	Kaverpalanchok	Bhumlu Gaunपालिका	3	Bagmati	83	63	154	55	61	116	146	270	67	52	119	35	38	73	102	90	192	
24	Kaverpalanchok	Chaurideurali Gaunपालिका	3	Bagmati	67	105	210	94	76	170	199	380	87	46	133	40	75	115	127	121	248	
24	Kaverpalanchok	Dhulikhel Nagarपालिका	3	Bagmati	144	129	284	118	96	214	273	498	34	66	100	39	36	75	73	102	175	
24	Kaverpalanchok	Khanikhola Gaunपालिका	3	Bagmati	216	114	258	116	87	203	260	461	0	0	0	0	0	0	0	0	0	
24	Kaverpalanchok	Mahabharat Gaunपालिका	3	Bagmati	296	196	451	187	136	323	442	774	0	81	81	33	48	81	33	129	162	
24	Kaverpalanchok	Mandandepur Nagarपालिका	3	Bagmati	125	181	301	156	113	269	337	570	90	19	109	75	32	107	165	51	216	
24	Kaverpalanchok	Namobudha Nagarपालिका	3	Bagmati	147	117	288	132	89	221	303	509	75	46	121	79	57	136	154	103	257	
24	Kaverpalanchok	Panauli Nagarपालिका	3	Bagmati	242	245	486	216	230	446	457	932	168	139	307	139	141	280	307	280	587	
24	Kaverpalanchok	Panchkhal Nagarपालिका	3	Bagmati	153	223	461	235	139	374	473	835	159	100	259	92	141	233	251	241	492	
24	Kaverpalanchok	Roshi Gaunपालिका	3	Bagmati	288	270	559	290	203	493	579	1052	112	54	166	95	48	143	207	102	309	
24	Kaverpalanchok	Temal Gaunपालिका	3	Bagmati	118	172	351	179	129	308	358	659	58	98	156	84	42	126	142	140	282	
	<b>Kaverpalanchok Total</b>		3		2329	2491	4768	2216	1884	4100	4707	8868	1198	824	2022	1030	922	1952	2228	1746	3974	
25	Lalitpur	Bagmati Gaunपालिका	3	Bagmati	137	115	231	90	56	146	206	377	47	41	88	37	34	71	84	75	159	
25	Lalitpur	Godawari Nagarपालिका	3	Bagmati	598	488	993	407	391	798	912	1791	320	242	562	291	252	543	611	494	1105	
25	Lalitpur	Konyosom Gaunपालिका	3	Bagmati	81	67	155	69	43	112	157	267	21	27	48	26	37	63	47	64	111	
25	Lalitpur	Lalitpur Mahanagarपालिका	3	Bagmati	1697	1738	3628	1677	1755	3432	3415	7060	1942	1614	3556	2481	2042	4523	4423	3656	8079	
25	Lalitpur	Mahalaxmi Nagarपालिका	3	Bagmati	498	424	879	366	382	748	790	1627	514	572	1086	525	516	1041	1039	1088	2127	
25	Lalitpur	Mahankal Gaunपालिका Education	3	Bagmati	48	27	67	39	47	86	79	153	14	19	33	7	13	20	21	32	53	

## ECED/PPE and Lower basic to secondary level (Grade 11-12) total Janajati enrollment in all types of schools by grade, local level and district, 2019-020

Dist. Code	Dist. Name	LL. Name	Province Code	Province Name	G5		G9		G10		G9-10		G11		G12		G11-12		
					Girls	Boys	Girls	Boys	Girls	Boys	Girls	Boys	Girls	Boys	Girls	Boys	Girls	Boys	Girls
	<b>Lalitpur Total</b>		3		3059	2911	3042	5953	2648	2674	5322	5716	11275	2858	2515	5373	2894	6261	11634
26	Bhaktapur	Bhaktapur Nagarpalika	3	Bagmati	772	887	934	1821	880	801	1681	1767	3502	1072	1029	2101	653	1434	3535
26	Bhaktapur	Chegunerayen Nagarpalika	3	Bagmati	205	187	130	317	168	130	298	355	260	615	39	71	14	45	116
26	Bhaktapur	Madhyapur Thimi Nagarpalika	3	Bagmati	391	363	388	751	406	368	774	769	1525	272	142	414	317	247	978
26	Bhaktapur	Suryabinayak Nagarpalika	3	Bagmati	329	234	298	532	245	227	472	479	1004	81	47	128	92	144	272
	<b>Bhaktapur Total</b>		3		1697	1671	1750	3421	1699	1526	3225	3370	6646	1464	1250	2714	1221	2187	4901
27	Kathmandu	Budhanikartha Nagarpalika	3	Bagmati	808	646	794	1440	711	730	1441	1357	2881	1256	916	2172	1029	1839	4011
27	Kathmandu	Chandragiri Nagarpalika	3	Bagmati	594	485	520	1005	411	415	826	896	1831	1190	571	1761	739	1067	2828
27	Kathmandu	Dakshinkali Nagarpalika	3	Bagmati	172	147	144	291	105	120	225	252	264	516	92	241	126	234	475
27	Kathmandu	Gokarneshwor Nagarpalika	3	Bagmati	1009	988	1022	2010	888	920	1808	1876	3818	1160	1124	2284	941	1852	4136
27	Kathmandu	Kageshwori Manahara Nagarpalika	3	Bagmati	429	387	380	767	287	280	567	674	1334	104	125	229	137	239	468
27	Kathmandu	Kathmandu Mahanagarpalika	3	Bagmati	3449	3738	4287	8025	3785	4482	8267	7523	16292	7390	5791	13181	8526	15050	28231
27	Kathmandu	Kiripur Nagarpalika	3	Bagmati	293	250	317	567	263	304	567	513	1134	153	150	303	156	237	540
27	Kathmandu	Nagarjun Nagarpalika	3	Bagmati	462	321	337	658	285	336	621	606	1279	880	573	1453	790	1161	2614
27	Kathmandu	Shankharapur Nagarpalika	3	Bagmati	207	203	174	377	165	159	324	368	333	701	86	210	116	173	383
27	Kathmandu	Tarkeshwor Nagarpalika	3	Bagmati	583	449	457	906	394	408	802	843	1708	685	480	1165	432	823	1988
27	Kathmandu	Tokha Nagarpalika	3	Bagmati	581	510	510	1020	549	499	1048	1059	2068	788	596	1384	502	870	2254
	<b>Kathmandu Total</b>		3		8587	8124	8942	17066	7843	8653	16496	15967	33562	13822	10561	24383	13494	23545	47928
28	Nuwakot	Beikotgathi Nagarpalika	3	Bagmati	236	232	193	425	212	150	362	444	343	787	132	194	147	226	420
28	Nuwakot	Bidur Nagarpalika	3	Bagmati	323	372	342	714	296	260	556	668	1270	183	170	353	98	232	585
28	Nuwakot	Dupcheshwar Gaunpalika	3	Bagmati	254	123	144	267	132	87	219	255	231	486	23	70	41	82	152
28	Nuwakot	Kakani Gaunpalika	3	Bagmati	212	248	135	383	139	114	253	387	249	636	32	65	68	93	158
28	Nuwakot	Kispang Rural Municipality	3	Bagmati	81	120	108	228	89	88	177	209	196	405	34	60	48	75	135
28	Nuwakot	Likhu Gaunpalika	3	Bagmati	105	129	84	213	57	58	115	186	142	328	50	71	36	56	127
28	Nuwakot	Meghang Gaunpalika	3	Bagmati	120	130	105	235	128	100	228	258	205	463	36	100	54	87	187
28	Nuwakot	Panchakanya Gaunpalika	3	Bagmati	56	76	62	138	58	61	119	134	123	257	13	40	17	36	93
28	Nuwakot	Shivapuri Gaunpalika	3	Bagmati	137	132	75	207	134	91	225	266	166	432	46	82	16	26	108
28	Nuwakot	Suryagadhi Gaunpalika	3	Bagmati	165	98	77	175	66	51	117	164	128	292	76	118	59	125	243
28	Nuwakot	Tadi Gaunpalika	3	Bagmati	153	107	72	179	78	75	153	185	147	332	47	85	42	62	147
28	Nuwakot	Tarkeshwar Gaunpalika	3	Bagmati	90	112	82	194	84	46	130	196	128	324	9	25	0	0	25
	<b>Nuwakot Total</b>		3		1932	1879	1479	3358	1473	1181	2654	3352	2660	6012	733	1263	626	1117	2380

## ECED/PE and Lower basic to secondary level (Grade 11-12) total Janajati enrollment in all types of schools by grade, local level and district, 2019-020

Dist_ Code	Dist_ Name	LL_ Name	Province_ Code	Province_ Name	G5		G9		G10		G9-10		G11		G12		G11-12			
					Girls	Boys	Girls	Boys	Girls	Boys	Girls	Boys	Girls	Boys	Girls	Boys	Girls	Boys	Girls	Boys
29	Rasuwa	Gosaikunda Gaunpalika	3	Bagmati	53	110	59	169	96	166	129	335	206	51	24	75	58	109	75	184
29	Rasuwa	Kalika Gaunpalika	3	Bagmati	78	97	77	174	65	121	133	295	162	55	53	108	73	146	126	254
29	Rasuwa	Naukunda Gaunpalika	3	Bagmati	147	124	98	222	77	152	173	374	201	69	50	119	26	48	72	167
29	Rasuwa	Parbatikunda Gaunpalika	3	Bagmati	30	30	18	48	32	50	36	98	62	0	0	0	0	0	0	0
29	Rasuwa	Uttargaya Gaunpalika	3	Bagmati	42	58	40	98	34	69	75	167	92	35	13	48	43	80	78	128
	<b>Rasuwa Total</b>		3		350	419	292	711	304	558	546	1269	723	210	140	350	200	183	323	733
30	Dhading	Benighat Rorang Gaunpalika	3	Bagmati	270	136	129	265	128	226	264	491	264	91	64	155	98	162	189	317
30	Dhading	Dhumbesi Nagarpalika	3	Bagmati	119	102	97	199	115	208	190	407	217	39	82	121	51	116	90	237
30	Dhading	Gajuri Gaunpalika	3	Bagmati	218	120	87	207	102	169	222	376	222	51	84	135	42	78	120	255
30	Dhading	Galchi Gaunpalika	3	Bagmati	170	123	79	202	97	191	173	393	220	68	67	135	0	0	68	135
30	Dhading	Gargamuna Gaunpalika	3	Bagmati	118	138	109	247	99	204	237	451	237	77	67	144	94	161	171	305
30	Dhading	Jwalamukhi Rural Municipality	3	Bagmati	126	82	79	161	120	223	182	384	202	55	56	111	54	30	84	195
30	Dhading	Khanyabash Gaunpalika	3	Bagmati	126	124	119	243	116	213	240	456	240	0	0	0	0	0	0	0
30	Dhading	Netrawati Gaunpalika	3	Bagmati	83	53	57	110	64	110	103	220	117	0	0	0	0	0	0	0
30	Dhading	Nikantha Nagarpalika	3	Bagmati	317	390	280	670	360	637	557	1307	750	240	259	499	316	293	556	1108
30	Dhading	Rubi Valley Gaunpalika	3	Bagmati	104	74	58	132	51	105	112	237	125	0	0	0	0	0	0	0
30	Dhading	Siddhalek Gaunpalika	3	Bagmati	70	93	109	202	105	177	181	379	198	0	0	0	45	44	45	89
30	Dhading	Thakre Gaunpalika	3	Bagmati	186	191	144	335	165	277	256	612	356	74	51	125	52	70	126	247
30	Dhading	Tripurasundari Gaunpalika	3	Bagmati	93	124	127	251	101	196	222	447	225	93	120	213	78	70	148	361
	<b>Dhading Total</b>		3		2000	1750	1474	3224	1623	2936	2787	6160	3373	788	850	1638	830	781	1611	3249
31	Makwanpur	Bagmati Gaunpalika	3	Bagmati	371	175	184	359	143	271	312	630	318	63	46	109	0	52	63	161
31	Makwanpur	Bakalya Gaunpalika	3	Bagmati	498	273	256	529	205	343	394	872	478	70	41	111	64	38	102	213
31	Makwanpur	Bhimphedi Gaunpalika	3	Bagmati	204	191	131	322	134	226	223	548	325	0	0	0	0	0	0	0
31	Makwanpur	Hetauda Upamahanagerpalika	3	Bagmati	930	1033	887	1920	733	1347	1501	3267	1766	443	390	833	396	304	700	1533
31	Makwanpur	Indrasarowar Gaunpalika	3	Bagmati	117	110	51	161	63	118	173	106	173	0	0	0	0	0	0	0
31	Makwanpur	Kailash Gaunpalika	3	Bagmati	309	145	92	237	118	199	263	436	17	11	28	19	15	34	36	62
31	Makwanpur	Makwanpurgadhi Gaunpalika	3	Bagmati	218	129	78	207	111	167	134	374	240	29	32	61	18	19	37	98
31	Makwanpur	Manahari Gaunpalika	3	Bagmati	413	335	234	569	187	328	522	897	522	68	0	68	89	26	115	183
31	Makwanpur	Raksirang Gaunpalika	3	Bagmati	339	127	88	215	77	129	204	344	204	0	0	0	0	0	0	0
31	Makwanpur	Thaha Nagarpalika	3	Bagmati	288	286	195	481	228	378	514	859	514	117	123	240	130	67	247	437
	<b>Makwanpur Total</b>		3		3687	2804	2196	5000	1999	3506	4803	8506	4803	807	643	1450	716	521	1237	2687

## ECED/PE and Lower basic to secondary level (Grade 11-12) total Janajati enrollment in all types of schools by grade, local level and district, 2019-020

Dist_ Code	Dist_ Name	LL_ Name	Province_ Code	Province_ Name	G5			G9			G10			G9-10			G11			G12			G11-12		
					Girls	Boys	Total	Girls	Boys	Total	Girls	Boys	Total	Girls	Boys	Total	Girls	Boys	Total	Girls	Boys	Total	Girls	Boys	Total
35	Chitawan	Bhretbur Mahanagarpalika	3	Bagmati	1333	1443	2916	1217	1181	2398	2660	2654	5314	1270	1139	2409	1259	1130	2389	2529	2269	4798			
35	Chitawan	Ichchhyakanana Gaunpalika	3	Bagmati	252	238	429	194	156	350	432	347	779	79	45	124	98	60	158	177	105	282			
35	Chitawan	Kalika Negarpalika Chitawan	3	Bagmati	339	389	785	291	337	628	680	733	1413	285	352	637	222	333	555	507	685	1192			
35	Chitawan	Khairahani Negarpalika	3	Bagmati	169	190	341	138	103	241	328	254	582	37	20	57	46	34	80	83	54	137			
35	Chitawan	Madi Negarpalika	3	Bagmati	343	306	614	226	189	415	532	497	1029	255	307	562	327	387	714	582	694	1276			
35	Chitawan	Rapti Negarpalika	3	Bagmati	485	533	1093	433	420	853	966	980	1946	544	501	1045	505	488	993	1049	989	2038			
35	Chitawan	Rathangar Negarpalika	3	Bagmati	177	205	372	149	110	259	354	277	631	0	0	0	86	63	149	86	63	149			
	<b>Chitawan Total</b>		3		3098	3304	6550	2648	2496	5144	5952	5742	11694	2470	2364	4834	2543	2495	5038	5013	4859	9872			
	<b>Grand Total</b>				114295	107407	208568	96446	86083	182529	203853	187244	391097	70273	58011	128284	68638	55093	123731	138911	113104	252015			
	<b>Bagmati Total</b>			3	33,292	31,281	29,785	27,989	25,912	53,901	59,270	55,697	114,967	27,115	22,024	49,139	26,744	21,434	48,178	53,859	43,458	97,317			

## ECED/PPE GER and Percentage of new entrants in grade 1 with ECD/PPCs experiences, 2019-020

Dist_code	Dist_name	Local level_name	Province	Percentage of New Enrolment in Grade 1 with ECD/PPC Experiences			ECD/PPC GER		
				Girls	Boys	Total	Girls	Boys	Total
20	Sindhuli	Dudhouli Nagarpalika	3	53.6	57.7	55.6	89.5	86.9	88.2
20	Sindhuli	Ghanglekh Gaunpalika	3	41.0	41.2	41.1	83.7	61.4	72.6
20	Sindhuli	Golanjor Gaunpalika	3	58.4	43.3	50.9	75.0	97.6	86.3
20	Sindhuli	Hariharpurgadhi Gaunpalika	3	65.6	65.3	65.4	63.1	66.4	64.7
<b>20</b>	<b>Sindhuli</b>	<b>Kamalamai Nagarpalika</b>	<b>3</b>	<b>56.3</b>	<b>62.7</b>	<b>59.5</b>	<b>72.5</b>	<b>64.2</b>	<b>68.4</b>
20	Sindhuli	Marin Gaunpalika	3	62.6	69.6	66.1	87.9	78.3	83.1
20	Sindhuli	Phikkal Gaunpalika	3	52.4	47.6	50.0	93.8	68.7	81.2
20	Sindhuli	Sunkoshi Gaunpalika	3	47.2	48.1	47.6	71.6	67.3	69.4
20	Sindhuli	Tinpatan Gaunpalika	3	65.1	71.5	68.3	90.7	62.9	76.8
20	Sindhuli Total		3	55.8	56.3	56.1	80.9	72.6	76.8
21	Ramechhap	Doramba Gaunpalika	3	73.1	86.1	79.6	96.4	95.8	96.1
<b>21</b>	<b>Ramechhap</b>	<b>Gokulganga Gaunpalika</b>	<b>3</b>	<b>93.3</b>	<b>94.9</b>	<b>94.1</b>	<b>65.4</b>	<b>88.9</b>	<b>77.2</b>
21	Ramechhap	Khadadevi Gaunpalika	3	68.1	69.7	68.9	79.2	89.5	84.4
21	Ramechhap	Likhu Gaunpalika	3	55.2	61.7	58.4	82.1	87.4	84.8
21	Ramechhap	Manthali Nagarpalika	3	76.3	83.2	79.7	92.6	108.8	100.7
21	Ramechhap	Ramechhap Nagarpalika	3	91.2	90.8	91.0	75.8	72.7	74.2
<b>21</b>	<b>Ramechhap</b>	<b>Sunapati Gaunpalika</b>	<b>3</b>	<b>73.5</b>	<b>71.3</b>	<b>72.4</b>	<b>93.4</b>	<b>100.5</b>	<b>96.9</b>
21	Ramechhap	Umakunda Gaunpalika	3	70.4	69.1	69.8	66.5	87.3	76.9
21	Ramechhap Total		3	75.1	78.3	76.7	81.4	91.4	86.4
22	Dolakha	Baiteshwor Gaunpalika	3	64.5	70.5	67.5	105.2	90.0	97.6
22	Dolakha	Bhimeshwor Nagarpalika	3	92.5	80.3	86.4	109.7	115.3	112.5
22	Dolakha	Bigu Gaunpalika	3	64.3	55.4	59.8	79.6	61.4	70.5
22	Dolakha	Gaurishankar Gaunpalika	3	65.7	68.3	67.0	98.8	82.5	90.6
22	Dolakha	Jiri Nagarpalika	3	72.2	64.9	68.6	119.2	137.7	128.5
22	Dolakha	Kalinchok Gaunpalika	3	92.9	90.0	91.4	81.6	82.5	82.0
22	Dolakha	Melung Gaunpalika	3	88.2	84.6	86.4	63.8	91.2	77.5
22	Dolakha	Sailung Gaunpalika	3	70.4	61.1	65.8	78.1	86.1	82.1
22	Dolakha	Tamakoshi Gaunpalika	3	82.9	79.7	81.3	86.5	97.6	92.1
<b>22</b>	<b>Dolakha Total</b>		<b>3</b>	<b>77.1</b>	<b>72.7</b>	<b>74.9</b>	<b>91.4</b>	<b>93.8</b>	<b>92.6</b>
23	Sindhupalchok	Balefi Gaunpalika	3	80.0	89.1	84.6	85.6	103.1	94.3
23	Sindhupalchok	Barhabise Nagarpalika	3	90.5	95.0	92.8	92.2	107.6	99.9
23	Sindhupalchok	Bhotekoshi Gaunpalika	3	59.6	69.2	64.4	89.2	81.1	85.2
23	Sindhupalchok	Chautara Sangachokgadhi Nagarpalika	3	94.6	93.0	93.8	98.3	118.2	108.2
23	Sindhupalchok	Helambu Gaunpalika	3	63.7	70.6	67.2	98.3	125.8	112.0
23	Sindhupalchok	Indrawoti Gaunpalika	3	73.3	81.2	77.2	83.3	66.9	75.1
23	Sindhupalchok	Jugal Gaunpalika	3	54.1	53.6	53.8	60.4	66.9	63.7
23	Sindhupalchok	Lisankhu Pakhar Gaunpalika	3	86.0	75.9	81.0	95.5	104.7	100.1
23	Sindhupalchok	Melamchi Nagarpalika	3	59.3	72.1	65.7	64.1	72.4	68.2
23	Sindhupalchok	Panchpokhari Thangpal Gaunpalika	3	86.8	75.5	81.1	90.1	118.9	104.5
23	Sindhupalchok	Sunkoshi Gaunpalika	3	82.2	91.4	86.8	67.2	82.3	74.8
23	Sindhupalchok	Tripurasundari Gaunpalika	3	86.1	80.7	83.4	91.1	79.9	85.5
<b>23</b>	<b>Sindhupalchok Total</b>		<b>3</b>	<b>76.4</b>	<b>78.9</b>	<b>77.6</b>	<b>84.6</b>	<b>94.0</b>	<b>89.3</b>
24	Kavrepalanchok	Banepa Nagarpalika	3	72.4	67.7	70.0	97.5	117.4	107.5
24	Kavrepalanchok	Bethanchowk Gaunpalika	3	52.7	36.8	44.8	74.8	78.9	76.8
24	Kavrepalanchok	Bhumlu Gaunpalika	3	55.0	64.8	59.9	48.6	47.2	47.9
24	Kavrepalanchok	Chaurideurali Gaunpalika	3	58.9	69.0	63.9	64.8	86.1	75.5
24	Kavrepalanchok	Dhulikhel Nagarpalika	3	81.5	70.8	76.2	109.2	102.0	105.6
<b>24</b>	<b>Kavrepalanchok</b>	<b>Khanikhola Gaunpalika</b>	<b>3</b>	<b>79.6</b>	<b>77.4</b>	<b>78.5</b>	<b>68.8</b>	<b>67.9</b>	<b>68.4</b>
24	Kavrepalanchok	Mahabharat Gaunpalika	3	56.7	63.5	60.1	67.4	87.8	77.6

## ECED/PPE GER and Percentage of new entrants in grade 1 with ECD/PPCs experiences, 2019-020

Dist_code	Dist_name	Local level_name	Province	Percentage of New Enrolment in Grade 1 with ECD/PPC Experiences			ECD/PPC GER		
				Girls	Boys	Total	Girls	Boys	Total
24	Kavrepalanchok	Mandandeupur Nagarpalika	3	69.7	65.1	67.4	86.9	84.0	85.5
24	Kavrepalanchok	Namobuddha Nagarpalika	3	77.6	76.8	77.2	74.9	65.7	70.3
24	Kavrepalanchok	Panauti Nagarpalika	3	56.2	45.5	50.9	86.3	85.5	85.9
24	Kavrepalanchok	Panchkhal Nagarpalika	3	96.1	79.8	87.9	67.1	72.6	69.9
24	Kavrepalanchok	Roshi Gaunpalika	3	94.4	89.8	92.1	61.8	95.4	78.6
24	Kavrepalanchok	Temal Gaunpalika	3	83.7	82.7	83.2	61.4	95.2	78.3
24	Kavrepalanchok Total		3	71.9	68.4	70.2	74.6	83.5	79.1
25	Lalitpur	Bagmati Gaunpalika	3	94.9	80.2	87.5	106.3	119.0	112.7
25	Lalitpur	Godawari Nagarpalika	3	76.3	77.1	76.7	106.3	121.7	114.0
25	Lalitpur	Konjyosom Gaunpalika	3	94.5	85.8	90.1	104.2	108.2	106.2
25	Lalitpur	Lalitpur Mahanagarpalika	3	82.3	79.5	80.9	110.4	134.4	122.4
25	Lalitpur	Mahalaxmi Nagarpalika	3	93.9	86.9	90.4	172.7	191.3	182.0
<b>25</b>	<b>Lalitpur</b>	<b>Mahankal Gaunpalika</b>	<b>3</b>	<b>68.4</b>	<b>82.7</b>	<b>75.5</b>	<b>108.5</b>	<b>122.8</b>	<b>115.7</b>
25	Lalitpur Total		3	85.0	82.0	83.5	118.1	132.9	125.5
26	Bhaktapur	Bhaktapur Nagarpalika	3	69.8	69.9	69.9	144.1	147.1	145.6
26	Bhaktapur	Chagunarayan Nagarpalika	3	78.6	77.6	78.1	96.8	126.6	111.7
26	Bhaktapur	Madhapur Thimi Nagarpalika	3	82.5	84.9	83.7	105.2	117.3	111.2
26	Bhaktapur	Suryabinayak Nagarpalika	3	94.4	89.9	92.2	137.1	149.9	143.5
26	Bhaktapur Total		3	81.3	80.6	81.0	120.8	135.2	128.0
27	Kathmandu	Budhanilkantha Nagarpalika	3	67.6	72.1	69.8	144.6	153.7	149.1
27	Kathmandu	Chandragiri Nagarpalika	3	69.6	69.3	69.5	144.0	146.8	145.4
27	Kathmandu	Dakshinkali Nagarpalika	3	66.3	62.6	64.5	119.4	133.3	126.3
27	Kathmandu	Gokarneshwor Nagarpalika	3	61.8	60.2	61.0	165.9	171.5	168.7
<b>27</b>	<b>Kathmandu</b>	<b>Kageshwori Manahara Nagarpalika</b>	<b>3</b>	<b>73.5</b>	<b>72.2</b>	<b>72.9</b>	<b>144.4</b>	<b>165.1</b>	<b>154.8</b>
27	Kathmandu	Kathmandu Mahanagarpalika	3	34.5	34.2	34.3	139.1	153.7	146.4
27	Kathmandu	Kirtipur Nagarpalika	3	56.5	52.3	54.4	109.1	113.2	111.2
27	Kathmandu	Nagarjun Nagarpalika	3	52.5	52.3	52.4	115.0	122.9	119.0
27	Kathmandu	Shankharapur Nagarpalika	3	71.8	81.3	76.5	101.4	112.1	106.7
27	Kathmandu	Tarkeshwor Nagarpalika	3	81.5	80.0	80.8	173.1	182.3	177.7
27	Kathmandu	Tokha Nagarpalika	3	49.6	50.6	50.1	96.1	114.9	105.5
27	Kathmandu Total		3	62.3	62.5	62.4	132.0	142.7	137.3
28	Nuwakot	Belkotgadhi Nagarpalika	3	94.0	95.9	94.9	70.6	62.0	66.3
28	Nuwakot	Bidur Nagarpalika	3	67.1	57.5	62.3	115.5	139.2	127.4
28	Nuwakot	Dupcheshwar Gaunpalika	3	76.5	67.3	71.9	61.1	86.5	73.8
28	Nuwakot	Kakani Gaunpalika	3	92.4	76.1	84.2	99.3	85.6	92.4
28	Nuwakot	Kispang Gaunpalika	3	69.4	82.3	75.9	63.8	61.8	62.8
28	Nuwakot	Likhu Gaunpalika	3	31.4	24.6	28.0	107.5	114.3	110.9
28	Nuwakot	Meghang Gaunpalika	3	91.6	90.3	91.0	107.9	118.7	113.3
28	Nuwakot	Panchakanya Gaunpalika	3	76.3	87.5	81.9	71.9	70.6	71.2
28	Nuwakot	Shivapuri Gaunpalika	3	80.2	74.3	77.3	77.8	64.1	71.0
28	Nuwakot	Suryagadhi Gaunpalika	3	79.4	68.6	74.0	100.6	105.6	103.1
28	Nuwakot	Tadi Gaunpalika	3	66.4	67.0	66.7	76.7	65.9	71.3
<b>28</b>	<b>Nuwakot</b>	<b>Tarkeshwar Gaunpalika</b>	<b>3</b>	<b>89.1</b>	<b>84.5</b>	<b>86.8</b>	<b>72.8</b>	<b>68.4</b>	<b>70.6</b>
28	Nuwakot Total		3	76.1	73.0	74.6	85.5	86.9	86.2
29	Rasuwa	Gosaikunda Gaunpalika	3	29.6	51.7	40.7	172.4	140.0	156.2
29	Rasuwa	Kalika Gaunpalika	3	84.1	94.8	89.5	108.5	116.0	112.2
29	Rasuwa	Naukunda Gaunpalika	3	87.5	92.9	90.2	94.7	91.9	93.3
29	Rasuwa	Parbatikunda Gaunpalika	3	62.6	43.2	52.9	71.3	75.6	73.4



## ECED/PPE GER and Percentage of new entrants in grade 1 with ECD/PPCs experiences, 2019-020

Dist_code	Dist_name	Local level_name	Province	Percentage of New Enrolment in Grade 1 with ECD/PPC Experiences			ECD/PPC GER		
				Girls	Boys	Total	Girls	Boys	Total
29	Rasuwa	Uttargaya Gaunpalika	3	69.2	66.0	67.6	115.2	123.9	119.6
29	Rasuwa Total		3	66.6	69.7	68.2	112.4	109.5	111.0
30	Dhading	Benighat Rorang Gaunpalika	3	50.5	49.8	50.1	68.7	72.9	70.8
30	Dhading	Dhunibesi Nagarpalika	3	75.9	67.7	71.8	85.2	79.5	82.3
30	Dhading	Gajuri Gaunpalika	3	75.2	64.7	69.9	63.2	66.2	64.7
30	Dhading	Galchi Gaunpalika	3	81.5	83.2	82.4	99.5	112.3	105.9
30	Dhading	Gangjamuna Gaunpalika	3	80.4	91.0	85.7	60.5	64.0	62.3
30	Dhading	Jwalamukhi Gaunpalika	3	81.3	95.4	88.3	60.8	95.9	78.4
30	Dhading	Khaniyabash Gaunpalika	3	68.0	75.9	71.9	88.6	95.6	92.1
30	Dhading	Netrawati Gaunpalika	3	80.0	83.1	81.6	60.1	61.2	60.7
30	Dhading	Nilkantha Nagarpalika	3	90.6	77.3	83.9	72.0	63.6	67.8
<b>30</b>	<b>Dhading</b>	<b>Rubi Valley Gaunpalika</b>	<b>3</b>	<b>59.0</b>	<b>83.3</b>	<b>71.2</b>	<b>86.4</b>	<b>77.9</b>	<b>82.2</b>
30	Dhading	Siddhalek Gaunpalika	3	40.4	36.8	38.6	57.0	47.5	52.2
30	Dhading	Thakre Gaunpalika	3	67.3	70.3	68.8	76.2	69.2	72.7
30	Dhading	Tripurasundari Gaunpalika	3	54.5	47.4	51.0	98.8	120.9	109.8
30	Dhading Total		3	69.6	71.2	70.4	75.2	79.0	77.1
31	Makwanpur	Bagmati Gaunpalika	3	60.5	66.4	63.5	107.2	116.9	112.1
31	Makwanpur	Bakaiya Gaunpalika	3	78.4	76.7	77.5	65.5	67.1	66.3
31	Makwanpur	Bhimphedi Gaunpalika	3	70.4	69.4	69.9	64.7	64.5	64.6
31	Makwanpur	Hetauda Upamahanagarpalika	3	54.2	52.1	53.2	71.5	69.4	70.4
31	Makwanpur	Indrasarowar Gaunpalika	3	71.7	82.2	76.9	95.8	78.1	86.9
31	Makwanpur	Kailash Gaunpalika	3	89.9	82.2	86.0	95.7	60.9	78.3
31	Makwanpur	Makawanpurgadhi Gaunpalika	3	73.9	76.1	75.0	74.2	77.4	75.8
31	Makwanpur	Manahari Gaunpalika	3	75.1	64.0	69.5	83.6	68.4	76.0
31	Makwanpur	Raksirang Gaunpalika	3	75.2	69.4	72.3	61.7	91.5	76.6
31	Makwanpur	Thaha Nagarpalika	3	57.9	61.8	59.8	85.4	80.1	82.7
<b>31</b>	<b>Makwanpur Total</b>		<b>3</b>	<b>70.7</b>	<b>70.0</b>	<b>70.4</b>	<b>80.5</b>	<b>77.4</b>	<b>79.0</b>
35	Chitawan	Bhratpur Mahanagarpalika	3	59.8	58.1	58.9	96.4	108.9	102.6
35	Chitawan	Ichchhyakamana Gaunpalika	3	70.8	75.1	73.0	106.0	119.9	112.9
35	Chitawan	Kalika Nagarpalika	3	94.8	92.6	93.7	98.9	114.1	106.5
35	Chitawan	Khairahani Nagarpalika	3	70.1	66.7	68.4	119.9	137.5	128.7
35	Chitawan	Madi Nagarpalika	3	87.2	88.4	87.8	149.0	174.4	161.7
35	Chitawan	Rapti Nagarpalika	3	71.4	71.6	71.5	109.9	117.7	113.8
35	Chitawan	Ratnangar Nagarpalika	3	83.8	84.3	84.0	118.0	132.1	125.0
<b>35</b>	<b>Chitawan Total</b>		<b>3</b>	<b>76.8</b>	<b>76.7</b>	<b>76.8</b>	<b>114.0</b>	<b>129.2</b>	<b>121.6</b>
	<b>Grand Total</b>			<b>68.5</b>	<b>68.7</b>	<b>68.6</b>	<b>84.7</b>	<b>87.6</b>	<b>86.2</b>
<b>Bagmati</b>			<b>3</b>	<b>72.7</b>	<b>72.3</b>	<b>72.5</b>	<b>96.3</b>	<b>102.2</b>	<b>99.2</b>

## Grade wise promotion rates at primary level, Flash I, EMIS\_2076 (2019-020)

Dist_Code	Dist_name	Local level_name	Province No	Province_Name	% of Primary Level Total Promotion rates																	
					Grade 1 to 2			Grade 2 to 3			Grade 3 to 4			Grade 4 to 5			Grade 5 to 6			Grade 1-5		
					Girls	Boys	Total	Girls	Boys	Total	Girls	Boys	Total	Girls	Boys	Total	Girls	Boys	Total	Girls	Boys	Total
20	Sindhuli	Dudhuli Nagarpalika	3	Bagmati	75.9	72.3	74.0	86.2	84.6	85.5	90.6	89.4	90.0	95.0	91.8	93.4	92.7	94.1	88.6	86.1	87.4	
20	Sindhuli	Ghanglekh Gaunpalika	3	Bagmati	73.6	63.9	68.7	88.7	89.8	89.3	94.0	88.7	91.3	96.5	90.1	93.2	95.6	90.1	92.9	89.7	84.5	87.1
20	Sindhuli	Golanjor Gaunpalika	3	Bagmati	70.8	66.7	68.6	92.7	91.8	92.2	95.3	95.4	95.3	98.1	99.2	98.6	99.3	97.6	98.6	91.3	90.1	90.7
20	Sindhuli	Hariharpurgadhi Gaunpalika	3	Bagmati	79.5	72.6	76.1	88.1	84.8	86.4	89.1	88.5	88.8	95.2	94.3	94.8	94.6	93.0	93.8	89.3	86.6	88.0
20	Sindhuli	Kamalamai Nagarpalika	3	Bagmati	84.2	82.9	83.5	92.9	91.7	92.3	94.7	94.3	94.5	94.9	93.9	94.3	95.9	94.2	95.0	92.5	91.4	92.0
20	Sindhuli	Marin Gaunpalika	3	Bagmati	74.4	70.4	72.3	85.1	78.4	81.6	90.6	88.1	89.2	95.3	94.3	94.8	96.6	94.3	95.4	88.4	85.1	86.7
20	Sindhuli	Phikkal Gaunpalika	3	Bagmati	71.5	67.5	69.5	88.5	87.3	87.9	89.6	88.8	89.2	95.0	92.9	94.0	94.3	91.5	92.9	87.8	85.6	86.7
20	Sindhuli	Sunkoshi Gaunpalika	3	Bagmati	73.3	69.2	71.2	91.8	87.3	89.5	91.2	92.7	92.0	97.1	93.8	95.5	95.1	92.4	93.7	89.7	87.1	88.4
20	Sindhuli	Tinpatan Gaunpalika	3	Bagmati	72.2	64.7	68.4	89.4	88.0	88.7	93.3	92.5	92.9	93.1	92.5	92.8	93.8	92.1	93.0	88.4	86.0	87.2
20	<b>Sindhuli</b>		<b>3</b>	<b>Bagmati</b>	75.9	71.2	73.5	89.1	87.1	88.1	92.2	91.3	91.7	95.0	93.3	94.1	95.3	93.1	94.2	89.5	87.2	88.3
21	Ramechhap	Doramba Gaunpalika	3	Bagmati	77.0	75.9	76.5	93.7	84.0	89.2	87.6	84.9	86.2	94.9	94.9	94.9	97.4	92.2	94.8	90.2	86.4	88.3
21	Ramechhap	Gokulganga Gaunpalika	3	Bagmati	78.6	82.6	80.5	96.3	89.2	92.7	89.0	93.8	91.2	89.8	83.2	86.4	91.3	90.6	90.9	89.0	87.8	88.4
21	Ramechhap	Khadadevi Gaunpalika	3	Bagmati	79.8	81.0	80.3	94.9	87.8	91.2	93.3	94.7	94.0	94.2	94.2	94.2	96.9	94.5	95.8	91.8	90.5	91.1
21	Ramechhap	Likhu Gaunpalika	3	Bagmati	75.9	79.0	77.4	91.5	87.4	89.4	89.7	88.2	89.0	92.2	90.5	91.4	96.1	93.7	94.9	89.1	87.8	88.4
21	Ramechhap	Manthali Nagarpalika	3	Bagmati	86.0	81.0	83.5	93.0	91.4	92.2	93.7	96.1	94.9	98.8	96.4	97.6	99.0	97.3	98.2	94.1	92.5	93.3
21	Ramechhap	Ramechhap Nagarpalika	3	Bagmati	85.8	86.6	86.2	91.9	90.5	91.2	94.9	90.3	92.5	94.2	92.4	93.3	92.0	92.1	92.1	91.7	90.4	91.1
21	Ramechhap	Sunapati Gaunpalika	3	Bagmati	78.1	74.9	76.6	93.5	92.0	92.9	94.8	97.2	95.9	98.3	98.3	98.3	98.2	97.2	97.7	92.6	91.9	92.2
21	Ramechhap	Umkunda Gaunpalika	3	Bagmati	76.8	71.4	74.2	88.8	90.6	89.8	89.3	85.3	87.4	92.7	90.6	91.6	94.6	90.9	92.8	88.4	85.8	87.1
21	<b>Ramechhap</b>		<b>3</b>	<b>Bagmati</b>	80.8	79.8	80.3	92.8	89.4	91.1	91.8	91.6	91.7	94.9	93.1	94.0	96.0	94.0	95.0	91.3	89.6	90.4
22	Dolakha	Baiteshwor Gaunpalika	3	Bagmati	88.2	84.8	86.5	89.3	88.5	88.9	90.7	88.9	89.8	95.8	97.4	96.6	95.7	96.3	96.0	91.9	91.2	91.6
22	Dolakha	Bhimeshwor Nagarpalika	3	Bagmati	88.4	89.5	89.0	93.1	91.9	92.4	95.2	95.6	95.4	96.8	95.9	96.4	97.6	95.6	96.6	94.2	93.7	94.0
22	Dolakha	Bigu Gaunpalika	3	Bagmati	69.4	63.4	66.5	85.9	80.6	83.5	89.2	84.4	87.0	93.5	90.6	92.0	96.2	92.8	94.6	86.8	82.4	84.6
22	Dolakha	Gaurishankar Gaunpalika	3	Bagmati	73.6	65.1	69.4	85.1	82.3	83.8	86.5	89.7	88.1	87.6	91.5	89.5	94.0	90.4	92.2	85.3	83.8	84.6
22	Dolakha	Jiri Nagarpalika	3	Bagmati	85.2	79.6	82.0	96.0	91.0	93.6	94.9	96.2	95.5	97.3	92.3	94.4	98.9	94.6	96.8	94.5	90.7	92.6
22	Dolakha	Kalinchok Gaunpalika	3	Bagmati	74.6	70.8	72.8	83.6	76.2	80.1	88.6	83.8	86.3	88.7	87.1	87.9	94.4	92.4	93.4	86.0	82.1	84.0
22	Dolakha	Melung Gaunpalika	3	Bagmati	75.6	73.0	74.4	92.7	80.6	87.7	92.3	92.0	92.2	93.9	91.8	92.9	96.9	93.9	95.5	90.3	86.3	88.3
22	Dolakha	Sailung Gaunpalika	3	Bagmati	84.9	80.5	82.9	96.8	86.1	91.7	90.6	91.7	91.2	93.3	88.7	91.2	93.4	92.7	93.0	91.8	88.0	89.9
22	Dolakha	Tamakoshi Gaunpalika	3	Bagmati	85.7	77.3	81.5	94.4	93.7	94.1	93.1	96.3	94.7	96.3	94.3	95.3	98.4	97.3	97.8	93.6	91.8	92.7
22	<b>Dolakha</b>		<b>3</b>	<b>Bagmati</b>	80.1	76.4	78.3	90.4	85.9	88.2	91.3	90.9	91.1	93.6	92.1	92.9	96.3	94.1	95.2	90.3	87.9	89.1
23	Sindhupalchok	Balefi Gaunpalika	3	Bagmati	85.3	80.5	82.9	93.2	88.5	90.4	96.1	94.5	95.2	94.9	96.0	95.4	96.1	94.1	95.0	93.1	90.7	91.9
23	Sindhupalchok	Barhabise Nagarpalika	3	Bagmati	84.4	80.5	82.3	88.3	90.3	89.3	92.3	92.4	92.3	94.1	94.1	94.1	97.9	94.9	96.4	91.4	90.4	90.9
23	Sindhupalchok	Bhotekoshi Gaunpalika	3	Bagmati	73.6	73.0	73.3	84.5	85.2	84.8	92.2	91.8	92.0	89.1	89.6	89.3	94.8	92.5	93.7	86.8	86.4	86.6

Dist_Code	Dist_name	Local_level_name	Province_No	Province_Name	% of Primary Level Total Promotion rates																	
					Grade 1 to 2			Grade 2 to 3			Grade 3 to 4			Grade 4 to 5			Grade 5 to 6			Grade 1-5		
					Girls	Boys	Total	Girls	Boys	Total	Girls	Boys	Total	Girls	Boys	Total	Girls	Boys	Total	Girls	Boys	Total
23	Sindhupalchok	Chautara Sangachokgadhi Nagarpalika	3	Bagmati	81.5	78.1	79.8	91.8	88.0	89.9	92.7	92.3	92.5	93.5	93.3	93.4	96.8	93.7	95.3	91.2	89.1	90.2
23	Sindhupalchok	Helambu Gaunpalika	3	Bagmati	75.3	68.8	71.8	90.5	87.7	89.2	95.1	89.1	91.7	94.3	87.4	90.8	94.4	91.7	93.1	89.9	85.0	87.4
23	Sindhupalchok	Indrawoti Gaunpalika	3	Bagmati	77.7	64.5	71.4	85.6	81.3	83.6	87.1	84.1	85.7	90.3	90.8	90.5	93.6	92.8	93.2	86.9	82.7	84.8
23	Sindhupalchok	Jugal Gaunpalika	3	Bagmati	70.2	60.4	65.4	79.9	73.9	77.0	86.1	85.8	85.9	89.4	81.5	85.6	88.7	89.1	88.8	82.9	78.1	80.5
23	Sindhupalchok	Lisankhu Pakhar Gaunpalika	3	Bagmati	87.8	77.4	82.5	93.6	84.4	89.0	98.8	97.3	98.1	93.2	88.8	90.8	100.0	99.0	99.5	94.7	89.4	92.0
23	Sindhupalchok	Melamchi Nagarpalika	3	Bagmati	72.3	69.9	71.2	88.3	79.8	84.3	90.1	86.2	88.1	93.3	90.2	91.7	94.5	91.8	93.2	87.7	83.6	85.6
23	Sindhupalchok	Panchpokhari Thangpal Gaunpalika	3	Bagmati	79.4	75.1	77.2	83.2	72.9	78.0	84.0	83.1	83.6	87.4	81.9	84.6	87.4	87.1	87.2	84.3	80.0	82.2
23	Sindhupalchok	Sunkoshi Gaunpalika	3	Bagmati	76.6	71.7	74.1	92.6	83.3	87.8	94.1	94.0	94.1	96.6	94.2	95.3	96.8	90.8	93.8	91.3	86.8	89.1
23	Sindhupalchok	Tripurasundari Gaunpalika	3	Bagmati	81.0	75.6	78.2	89.8	79.7	84.5	93.2	87.6	90.5	91.7	86.3	89.0	95.1	90.0	92.7	90.2	83.8	87.0
23	<b>Sindhupalchok</b>		<b>3</b>	<b>Bagmati</b>	<b>77.4</b>	<b>72.2</b>	<b>74.8</b>	<b>87.7</b>	<b>82.6</b>	<b>85.2</b>	<b>90.7</b>	<b>89.0</b>	<b>89.8</b>	<b>92.2</b>	<b>89.5</b>	<b>90.8</b>	<b>94.3</b>	<b>92.1</b>	<b>93.2</b>	<b>88.5</b>	<b>85.1</b>	<b>86.8</b>
24	Kavrepalanchok	Banepa Nagarpalika	3	Bagmati	93.4	93.2	93.3	94.8	92.9	93.8	96.9	96.3	96.6	97.4	96.2	96.8	95.9	96.3	96.1	95.7	95.0	95.3
24	Kavrepalanchok	Bethanchowk Gaunpalika	3	Bagmati	88.2	81.8	85.1	95.6	87.2	91.8	96.3	95.5	95.9	97.4	95.4	96.4	98.8	94.6	96.9	95.3	90.9	93.1
24	Kavrepalanchok	Bhumlu Gaunpalika	3	Bagmati	77.3	71.5	74.2	89.9	80.7	85.7	93.7	85.0	89.5	95.8	94.5	95.3	95.2	93.3	94.2	90.4	85.0	87.7
24	Kavrepalanchok	Chaurideurali Gaunpalika	3	Bagmati	91.7	90.7	91.2	96.4	86.2	91.0	95.8	93.1	94.5	93.7	97.1	95.3	97.4	95.9	96.6	95.0	92.6	93.8
24	Kavrepalanchok	Dhulikhel Nagarpalika	3	Bagmati	93.6	90.3	91.9	94.1	93.3	93.6	93.4	94.7	94.1	95.6	93.6	94.5	96.7	93.6	95.2	94.7	93.1	93.9
24	Kavrepalanchok	Khanikhola Gaunpalika	3	Bagmati	<b>76.0</b>	<b>68.0</b>	<b>72.0</b>	<b>83.2</b>	<b>78.8</b>	<b>81.0</b>	<b>85.4</b>	<b>82.3</b>	<b>83.9</b>	<b>91.7</b>	<b>90.9</b>	<b>91.3</b>	<b>90.0</b>	<b>87.8</b>	<b>88.9</b>	<b>85.2</b>	<b>81.6</b>	<b>83.4</b>
24	Kavrepalanchok	Mahabharat Gaunpalika	3	Bagmati	77.9	72.7	75.3	94.4	90.7	92.5	95.1	93.4	94.2	95.8	94.5	95.2	95.8	94.2	95.0	91.8	89.1	90.5
24	Kavrepalanchok	Mandauldeupur Nagarpalika	3	Bagmati	89.8	87.3	88.5	93.8	88.4	90.9	94.0	90.2	92.0	93.1	90.2	91.6	94.3	89.6	91.9	93.0	89.1	91.1
24	Kavrepalanchok	Namobuddha Nagarpalika	3	Bagmati	88.7	86.3	87.6	92.7	86.2	89.5	93.3	94.4	93.8	93.2	89.8	91.5	94.1	91.9	92.9	92.4	89.7	91.1
24	Kavrepalanchok	Panauti Nagarpalika	3	Bagmati	93.8	90.4	92.0	92.7	89.6	91.0	94.4	90.9	92.6	94.0	92.6	93.3	96.6	93.8	95.2	94.3	91.4	92.9
24	Kavrepalanchok	Panchkhal Nagarpalika	3	Bagmati	86.8	77.6	82.1	92.2	91.4	91.8	93.8	92.3	93.0	94.5	91.8	93.1	97.8	97.9	97.9	93.0	90.2	91.6
24	Kavrepalanchok	Roshi Gaunpalika	3	Bagmati	77.7	75.3	76.6	90.6	87.5	89.1	91.8	93.5	92.5	95.2	95.1	95.1	98.4	95.3	96.9	90.7	89.3	90.0
24	Kavrepalanchok	Temal Gaunpalika	3	Bagmati	88.4	80.8	84.3	97.0	90.9	93.8	94.9	94.5	94.7	95.0	94.6	94.8	96.5	95.9	96.2	94.4	91.3	92.8
24	<b>Kavrepalanchok</b>		<b>3</b>	<b>Bagmati</b>	<b>86.5</b>	<b>82.8</b>	<b>84.6</b>	<b>92.9</b>	<b>89.1</b>	<b>91.0</b>	<b>93.8</b>	<b>92.5</b>	<b>93.1</b>	<b>94.9</b>	<b>93.5</b>	<b>94.2</b>	<b>96.1</b>	<b>94.0</b>	<b>95.0</b>	<b>92.8</b>	<b>90.4</b>	<b>91.6</b>
25	Lalitpur	Bagmati Gaunpalika	3	Bagmati	88.5	84.0	85.9	90.8	86.0	88.3	85.9	89.7	88.0	91.6	91.4	91.5	91.4	91.9	91.7	89.6	88.6	89.1
25	Lalitpur	Godawari Nagarpalika	3	Bagmati	89.9	89.8	89.8	94.0	93.2	93.6	95.4	93.7	94.5	94.8	93.5	94.1	95.8	93.6	94.6	94.0	92.8	93.4
25	Lalitpur	Konjyosom Gaunpalika	3	Bagmati	84.0	77.9	80.6	88.4	86.1	87.2	85.0	84.7	84.9	83.9	81.8	82.8	84.8	86.5	85.7	85.2	83.4	84.3
25	Lalitpur	Lalitpur Mahanagarpalika	3	Bagmati	96.5	94.6	95.5	96.2	95.7	96.0	96.9	96.1	96.5	97.3	96.8	97.0	98.0	97.0	97.4	97.0	96.0	96.5
25	Lalitpur	Mahalaxmi Nagarpalika	3	Bagmati	92.9	92.6	92.8	92.7	93.5	93.1	94.4	93.5	93.9	95.1	94.1	94.5	96.5	95.8	96.1	94.3	93.9	94.1
25	Lalitpur	Mahankal Gaunpalika	3	Bagmati	<b>80.5</b>	<b>75.0</b>	<b>77.8</b>	<b>91.0</b>	<b>84.6</b>	<b>87.8</b>	<b>86.4</b>	<b>88.6</b>	<b>87.5</b>	<b>88.0</b>	<b>88.2</b>	<b>88.1</b>	<b>89.7</b>	<b>91.0</b>	<b>90.3</b>	<b>87.1</b>	<b>85.5</b>	<b>86.3</b>
25	<b>Lalitpur</b>		<b>3</b>	<b>Bagmati</b>	<b>93.9</b>	<b>92.3</b>	<b>93.1</b>	<b>94.9</b>	<b>94.3</b>	<b>94.5</b>	<b>95.4</b>	<b>94.7</b>	<b>95.0</b>	<b>95.9</b>	<b>95.2</b>	<b>95.5</b>	<b>96.7</b>	<b>95.8</b>	<b>96.2</b>	<b>95.4</b>	<b>94.5</b>	<b>94.9</b>
26	Bhaktapur	Bhaktapur Nagarpalika	3	Bagmati	93.5	93.3	93.4	93.8	95.0	94.5	96.9	96.0	96.4	97.6	97.0	97.2	97.3	96.7	97.0	95.8	95.6	95.7
26	Bhaktapur	Chagunaryan Nagarpalika	3	Bagmati	90.2	87.7	88.9	92.9	90.9	91.8	94.8	95.4	95.1	96.1	94.4	95.2	95.4	93.8	94.6	93.9	92.4	93.2
26	Bhaktapur	Madhapur Thimi Nagarpalika	3	Bagmati	94.1	93.4	93.7	95.4	96.4	96.0	97.0	97.1	97.0	97.9	97.4	97.6	97.8	97.0	97.4	96.4	96.3	96.4
26	Bhaktapur	Suryabinayak Nagarpalika	3	Bagmati	96.1	94.7	95.3	94.9	95.7	95.4	97.6	96.8	97.2	96.2	95.4	95.8	97.2	96.8	97.0	96.4	95.9	96.1
26	<b>Bhaktapur</b>		<b>3</b>	<b>Bagmati</b>	<b>93.9</b>	<b>93.0</b>	<b>93.4</b>	<b>94.5</b>	<b>95.2</b>	<b>94.9</b>	<b>96.8</b>	<b>96.5</b>	<b>96.6</b>	<b>97.1</b>	<b>96.4</b>	<b>96.7</b>	<b>97.2</b>	<b>96.5</b>	<b>96.8</b>	<b>95.9</b>	<b>95.5</b>	<b>95.7</b>
27	Kathmandu	Budhanikantha Nagarpalika	3	Bagmati	95.6	94.8	95.1	94.5	95.4	95.0	97.3	96.8	97.0	97.1	96.5	96.7	97.3	96.7	97.0	96.4	96.0	96.2

Dist_Code	Dist_name	Local_level_name	Province_No	Province_Name	% of Primary Level Total Promotion rates																		
					Grade 1 to 2		Grade 2 to 3		Grade 3 to 4		Grade 4 to 5		Grade 5 to 6		Grade 1-5								
					Girls	Boys	Total	Girls	Boys	Total	Girls	Boys	Total	Girls	Boys	Total	Girls	Boys	Total				
27	Kathmandu	Chandragiri Nagarpalika	3	Bagmati	92.5	92.4	92.5	95.3	95.4	95.4	96.6	96.6	96.6	98.4	97.9	98.1	98.4	97.3	97.8	96.3	95.9	96.1	
27	Kathmandu	Dakshinkali Nagarpalika	3	Bagmati	91.7	95.2	93.8	94.9	94.7	94.8	95.3	98.0	96.8	97.3	96.0	96.6	97.3	94.8	96.1	95.3	95.8	95.5	95.5
27	Kathmandu	Gokarneshwor Nagarpalika	3	Bagmati	95.7	94.0	94.8	95.2	95.0	95.1	97.6	97.6	97.6	97.9	97.9	97.9	97.7	97.6	97.6	96.8	96.4	96.6	96.6
27	Kathmandu	Kageshwori Manahara Nagarpalika	3	Bagmati	<b>95.6</b>	<b>94.2</b>	<b>94.9</b>	<b>95.3</b>	<b>95.8</b>	<b>95.6</b>	<b>96.3</b>	<b>96.6</b>	<b>96.5</b>	<b>97.4</b>	<b>97.7</b>	<b>97.6</b>	<b>97.7</b>	<b>97.7</b>	<b>97.7</b>	<b>96.5</b>	<b>96.4</b>	<b>96.4</b>	<b>96.4</b>
27	Kathmandu	Kathmandu Mahanagarpalika	3	Bagmati	85.3	91.4	88.7	89.3	91.6	90.6	93.0	86.7	89.5	86.4	83.4	84.7	89.1	86.5	87.7	88.6	87.9	88.3	88.3
27	Kathmandu	Kirtipur Nagarpalika	3	Bagmati	97.5	93.4	95.2	96.0	95.7	95.8	97.0	95.4	96.1	97.7	97.2	97.4	98.5	96.4	97.3	97.3	95.6	96.5	96.5
27	Kathmandu	Nagarjun Nagarpalika	3	Bagmati	92.9	91.5	92.1	93.2	95.2	94.2	97.0	96.8	96.9	97.0	96.9	97.0	96.7	97.2	97.0	95.4	95.5	95.4	95.4
27	Kathmandu	Shankharapur Nagarpalika	3	Bagmati	93.2	92.3	92.7	94.0	91.5	92.6	94.0	93.7	93.8	94.9	95.7	95.3	98.0	94.2	96.0	94.8	93.5	94.1	94.1
27	Kathmandu	Tarkeshwor Nagarpalika	3	Bagmati	97.4	95.1	96.1	96.3	96.6	96.5	98.3	97.0	97.6	98.2	98.2	98.0	98.0	98.0	98.0	97.8	97.0	97.4	97.4
27	Kathmandu	Tokha Nagarpalika	3	Bagmati	96.1	93.7	94.8	95.5	96.5	96.1	96.7	97.6	97.2	98.0	98.2	98.1	98.5	97.7	98.1	97.0	96.7	96.8	96.8
27	<b>Kathmandu</b>		<b>3</b>	<b>Bagmati</b>	91.0	92.8	92.0	92.5	93.8	93.2	95.3	92.3	93.6	92.5	91.1	91.7	94.0	92.3	93.1	93.1	92.4	92.8	92.8
28	Nuwakot	Belkotgadi Nagarpalika	3	Bagmati	82.9	77.2	79.9	89.7	86.3	88.1	90.9	87.6	89.3	88.8	90.6	89.7	95.4	90.1	92.9	89.5	86.4	88.0	88.0
28	Nuwakot	Bidur Nagarpalika	3	Bagmati	85.8	80.7	83.3	91.2	89.7	90.4	92.0	92.8	92.4	92.5	92.0	92.2	94.8	91.9	93.4	91.2	89.4	90.3	90.3
28	Nuwakot	Dupheshwar Gaunpalika	3	Bagmati	69.1	66.8	67.8	86.0	82.4	84.2	89.9	82.9	86.6	92.4	91.4	91.9	94.7	92.7	93.7	86.4	83.2	84.8	84.8
28	Nuwakot	Kakani Gaunpalika	3	Bagmati	76.4	72.7	74.7	92.0	87.7	89.9	93.0	84.5	89.2	91.8	92.1	91.9	93.3	91.9	92.6	89.3	85.8	87.5	87.5
28	Nuwakot	Kispang Gaunpalika	3	Bagmati	84.5	84.5	84.5	87.1	82.7	84.6	89.7	85.4	87.9	88.8	87.1	88.0	87.1	87.5	87.3	87.4	85.4	86.4	86.4
28	Nuwakot	Likhu Gaunpalika	3	Bagmati	85.1	87.0	86.0	89.3	87.0	88.1	95.7	84.2	90.3	90.8	88.4	89.6	93.9	88.6	91.4	91.0	87.0	89.0	89.0
28	Nuwakot	Meghang Gaunpalika	3	Bagmati	95.9	87.8	92.1	92.3	91.5	91.9	93.3	92.6	93.0	94.8	95.2	95.0	95.5	95.4	95.5	94.3	92.5	93.4	93.4
28	Nuwakot	Panchakanya Gaunpalika	3	Bagmati	84.2	69.9	77.4	83.0	76.5	80.0	84.3	86.0	85.0	86.2	85.8	86.0	94.5	94.2	94.3	86.4	82.5	84.4	84.4
28	Nuwakot	Shivapuri Gaunpalika	3	Bagmati	83.5	79.5	81.6	88.2	83.2	85.6	91.4	88.7	90.1	92.5	91.1	91.8	91.9	86.0	89.1	89.5	85.7	87.6	87.6
28	Nuwakot	Suryagadhi Gaunpalika	3	Bagmati	75.7	72.5	74.1	82.4	77.6	80.3	85.3	87.8	86.4	86.3	83.6	85.1	89.2	87.1	83.0	82.1	82.6	82.6	
28	Nuwakot	Tadi Gaunpalika	3	Bagmati	73.4	72.2	72.8	84.5	84.7	84.6	82.4	91.6	86.5	90.1	90.7	90.4	90.6	91.6	90.8	84.1	86.1	85.1	85.1
28	Nuwakot	Tarkeshwar Gaunpalika	3	Bagmati	<b>82.3</b>	<b>73.4</b>	<b>78.0</b>	<b>91.5</b>	<b>87.2</b>	<b>89.7</b>	<b>90.7</b>	<b>91.2</b>	<b>91.0</b>	<b>93.1</b>	<b>91.6</b>	<b>92.3</b>	<b>90.4</b>	<b>90.0</b>	<b>90.2</b>	<b>89.6</b>	<b>86.7</b>	<b>88.1</b>	88.1
28	<b>Nuwakot</b>		<b>3</b>	<b>Bagmati</b>	80.5	75.9	78.3	88.4	85.4	86.9	90.2	88.1	89.2	90.8	90.4	90.6	92.8	90.8	91.8	88.5	86.1	87.3	87.3
29	Rasuwa	Gosaikunda Gaunpalika	3	Bagmati	75.5	73.3	74.5	83.5	84.3	84.0	87.7	86.2	86.9	88.1	90.2	89.4	92.3	84.6	88.5	85.4	83.7	84.6	84.6
29	Rasuwa	Kalika Gaunpalika	3	Bagmati	64.2	74.2	69.6	78.9	82.4	80.8	85.6	81.8	83.6	81.1	81.2	81.2	79.5	77.7	78.6	77.8	79.5	78.6	78.6
29	Rasuwa	Naukunda Gaunpalika	3	Bagmati	58.0	54.7	56.4	68.5	68.3	68.4	84.3	76.4	80.3	78.8	76.3	77.5	73.2	66.2	69.9	72.6	68.4	70.5	70.5
29	Rasuwa	Parbatikunda Gaunpalika	3	Bagmati	63.5	66.7	65.0	86.1	73.3	79.0	80.5	81.1	80.8	81.8	76.0	79.3	75.0	66.7	71.0	77.4	72.7	75.1	75.1
29	Rasuwa	Uttargaya Gaunpalika	3	Bagmati	76.8	86.3	81.1	90.5	85.7	87.9	92.2	90.5	91.3	87.3	90.9	88.9	90.9	88.1	89.3	87.6	88.3	87.9	87.9
29	<b>Rasuwa</b>		<b>3</b>	<b>Bagmati</b>	66.0	68.0	67.0	78.2	78.3	78.3	86.2	82.3	84.2	82.3	82.0	82.2	80.6	75.9	78.3	78.7	77.3	78.0	78.0
30	Dhading	Benighat Rorang Gaunpalika	3	Bagmati	72.3	68.4	70.2	81.8	73.4	77.8	84.4	78.1	81.1	87.9	85.3	86.6	88.7	87.9	88.3	83.0	78.6	80.8	80.8
30	Dhading	Dhunibesi Nagarpalika	3	Bagmati	89.2	87.6	88.4	90.5	86.4	88.5	93.7	92.6	93.2	93.6	93.8	93.7	96.5	95.5	96.0	92.7	91.2	91.9	91.9
30	Dhading	Gajuri Gaunpalika	3	Bagmati	73.4	64.8	68.8	86.9	78.8	82.9	87.1	85.6	86.3	95.4	88.8	92.2	95.9	91.1	93.5	87.7	81.8	84.8	84.8
30	Dhading	Galchi Gaunpalika	3	Bagmati	82.6	76.8	79.5	86.4	80.7	83.3	87.8	88.4	88.1	92.9	87.4	90.2	89.8	83.0	86.4	87.9	83.3	85.6	85.6

Dist_Code	Dist_name	Local_level_name	Province No	Province_Name	% of Primary Level Total Promotion rates																	
					Grade 1 to 2			Grade 2 to 3			Grade 3 to 4			Grade 4 to 5			Grade 5 to 6			Grade 1-5		
					Girls	Boys	Total	Girls	Boys	Total	Girls	Boys	Total	Girls	Boys	Total	Girls	Boys	Total	Girls	Boys	Total
30	Dhading	Gangjamuna Gaunpalika	3	Bagmati	79.6	79.1	79.4	89.5	77.8	83.1	79.6	79.5	79.6	88.4	79.7	84.0	91.3	85.5	88.5	85.7	80.3	83.0
30	Dhading	Jwalamukhi Gaunpalika	3	Bagmati	88.2	82.1	85.2	92.0	86.4	89.4	92.0	85.2	88.8	91.7	88.5	90.0	92.7	89.4	91.0	91.3	86.3	88.8
30	Dhading	Khaniyabash Gaunpalika	3	Bagmati	88.1	80.8	84.2	90.0	85.7	88.1	87.8	84.0	85.9	93.8	87.6	90.8	91.5	89.3	90.5	90.2	85.5	87.9
30	Dhading	Netrawati Gaunpalika	3	Bagmati	85.4	87.6	86.5	94.0	92.3	93.2	96.5	88.9	92.6	93.6	88.2	91.1	85.4	84.9	85.2	91.0	88.4	89.7
30	Dhading	Nilkantha Nagarpalika	3	Bagmati	89.9	88.3	89.1	91.3	86.9	89.2	90.1	88.1	89.1	88.2	86.3	87.3	91.9	88.4	90.2	90.3	87.6	88.9
30	Dhading	Rubi Valley Gaunpalika	3	Bagmati	72.0	69.5	70.9	82.9	77.9	80.4	83.9	85.8	84.8	87.3	71.9	78.7	86.9	87.8	87.4	82.6	78.6	80.6
30	Dhading	Siddhalek Gaunpalika	3	Bagmati	83.0	81.6	82.3	91.3	91.1	91.2	89.7	86.0	87.8	90.5	93.3	92.0	93.3	87.6	90.3	89.6	87.9	88.7
30	Dhading	Thakre Gaunpalika	3	Bagmati	81.6	80.9	81.3	89.7	85.8	87.6	92.1	93.3	92.7	94.9	92.9	93.8	96.9	95.8	96.4	91.0	89.7	90.4
30	Dhading	Tripurasundari Gaunpalika	3	Bagmati	92.3	88.7	90.3	93.9	90.5	92.1	91.9	96.7	94.3	94.2	91.6	92.8	92.8	95.3	94.0	93.0	92.6	92.8
30	Dhading		3	Bagmati	81.5	77.7	79.6	88.3	82.6	85.5	88.7	86.6	87.7	91.3	87.6	89.4	92.2	89.4	90.8	88.4	84.8	86.6
31	Makwanpur	Bagmati Gaunpalika	3	Bagmati	75.2	67.7	71.4	83.8	75.4	79.6	86.5	86.2	86.4	91.0	88.3	89.6	89.0	85.9	87.5	85.1	80.7	82.9
31	Makwanpur	Bakajya Gaunpalika	3	Bagmati	80.2	72.9	76.7	85.7	83.0	84.3	88.1	87.7	87.9	92.4	89.6	91.0	93.0	89.8	91.4	87.9	84.6	86.2
31	Makwanpur	Bhimphedi Gaunpalika	3	Bagmati	81.9	73.4	77.4	91.8	85.7	88.5	92.7	89.6	91.1	91.1	86.8	89.0	91.4	93.0	92.2	89.8	85.7	87.7
31	Makwanpur	Hetauda Upamahanagerpalika	3	Bagmati	86.9	86.3	86.6	91.5	87.7	89.5	90.7	89.8	90.2	92.8	89.2	90.9	94.1	88.7	91.3	91.2	88.4	89.8
31	Makwanpur	Indrasarwar Gaunpalika	3	Bagmati	82.3	75.3	79.0	88.0	81.0	84.8	85.8	90.9	88.1	88.7	86.5	87.7	86.2	83.7	85.0	86.2	83.5	84.8
31	Makwanpur	Kailash Gaunpalika	3	Bagmati	77.6	67.6	72.1	82.8	73.4	78.1	84.9	78.5	81.7	85.8	79.9	82.8	90.7	88.7	89.7	84.4	77.6	81.0
31	Makwanpur	Makwanpurgadhi Gaunpalika	3	Bagmati	78.9	71.3	74.7	91.1	82.5	86.7	88.3	87.0	87.7	91.5	90.0	90.7	91.4	87.1	89.3	88.2	83.6	85.9
31	Makwanpur	Manahari Gaunpalika	3	Bagmati	84.2	73.2	78.5	84.9	80.2	82.6	86.0	82.9	84.3	89.3	82.4	85.8	91.6	87.6	89.6	87.2	81.3	84.2
31	Makwanpur	Raksirang Gaunpalika	3	Bagmati	77.1	70.2	73.5	87.5	74.2	80.4	88.1	78.6	83.3	90.9	84.1	87.3	90.7	87.1	89.1	86.9	78.9	82.9
31	Makwanpur	Thaha Nagarpalika	3	Bagmati	74.6	73.7	74.1	88.1	82.2	85.4	88.0	85.5	86.7	90.1	85.1	87.6	89.9	85.8	87.9	86.1	82.4	84.3
31	Makwanpur		3	Bagmati	80.5	74.7	77.5	87.6	81.2	84.4	88.2	85.9	87.0	90.9	86.8	88.8	91.7	88.1	89.9	87.8	83.3	85.6
35	Chitawan	Bhratpur Mahanagerpalika	3	Bagmati	92.6	89.9	91.1	94.2	94.6	94.4	95.8	95.0	95.4	96.2	95.4	95.7	96.5	95.9	96.2	95.1	94.2	94.6
35	Chitawan	Ichchhyakamana Gaunpalika	3	Bagmati	82.0	82.1	82.0	83.0	79.4	81.1	86.4	83.7	85.0	88.3	83.7	86.0	93.1	92.6	92.8	86.5	84.3	85.4
35	Chitawan	Kalika Nagarpalika	3	Bagmati	86.8	83.3	84.8	88.2	87.2	87.7	88.3	91.4	89.9	92.4	92.4	92.4	93.0	93.9	93.5	89.7	89.6	89.7
35	Chitawan	Khairahani Nagarpalika	3	Bagmati	89.8	88.7	89.2	93.1	94.0	93.6	95.9	92.2	93.8	93.9	91.3	92.4	93.7	92.8	93.2	93.3	91.8	92.5
35	Chitawan	Madi Nagarpalika	3	Bagmati	90.2	84.7	87.5	92.6	90.1	91.3	88.2	87.9	88.0	90.3	90.9	90.6	92.3	91.1	91.7	90.7	88.9	89.8
35	Chitawan	Rapti Nagarpalika	3	Bagmati	84.7	81.5	82.9	90.2	89.5	89.8	92.3	90.0	91.1	94.4	91.3	92.8	94.5	90.2	92.2	91.2	88.5	89.8
35	Chitawan	Ratnangar Nagarpalika	3	Bagmati	96.5	93.4	94.8	96.9	96.3	96.6	95.3	96.6	96.0	95.4	95.4	95.4	97.5	97.1	97.3	96.3	95.8	96.0
35	Chitawan		3	Bagmati	90.5	87.9	89.1	92.7	92.4	92.5	93.7	93.0	93.3	94.6	93.6	94.1	95.5	94.7	95.1	93.4	92.3	92.9
	Total				83.1	82.1	82.6	90.5	89.1	89.8	92.2	90.8	91.5	92.8	91.5	92.2	93.6	92.5	93.0	90.5	89.2	89.8

## Grade wise repetition rates at primary level, EMIS\_2076 (2019-020)

Dist_Code	Dist_name	Local_level_name	Province No	Province_Name	% of Primary Level Total Repetition																	
					Grade 1			Grade 2			Grade 3			Grade 4			Grade 5			Grade 1-5		
					Girls	Boys	Total	Girls	Boys	Total	Girls	Boys	Total	Girls	Boys	Total	Girls	Boys	Total	Girls	Boys	Total
20	Sindhuli	Dudhouli Nagarpalika	3	Bagmati	20.1	23.4	21.8	10.3	10.4	10.3	7.7	8.4	8.1	3.3	6.3	4.8	3.2	4.6	3.9	8.9	10.6	9.8
20	Sindhuli	Ghanglekh Gaunpalika	3	Bagmati	23.7	32.1	28.0	8.8	5.3	7.1	4.3	9.8	7.1	2.9	9.4	6.2	4.4	9.9	7.1	8.8	13.3	11.1
20	Sindhuli	Golanjor Gaunpalika	3	Bagmati	27.4	29.1	28.3	7.3	6.4	6.8	4.7	4.2	4.5	1.9	0.8	1.4	0.7	1.9	1.2	8.4	8.5	8.4
20	Sindhuli	Hariharpurghadi Gaunpalika	3	Bagmati	16.4	22.0	19.1	9.2	9.1	9.1	8.5	9.8	9.2	4.8	5.7	5.2	4.9	5.3	5.1	8.7	10.4	9.6
20	Sindhuli	Kamalamai Nagarpalika	3	Bagmati	12.0	12.7	12.4	4.2	4.6	4.4	3.0	2.5	2.7	1.7	2.2	2.0	2.5	2.2	2.4	4.7	4.9	4.8
20	Sindhuli	Marin Gaunpalika	3	Bagmati	22.2	23.9	23.1	12.3	15.5	14.0	7.0	9.7	8.5	3.1	4.1	3.6	2.1	4.1	3.1	9.3	11.4	10.4
20	Sindhuli	Phikkal Gaunpalika	3	Bagmati	24.9	28.6	26.7	10.2	8.5	9.3	8.9	9.4	9.1	3.6	5.3	4.4	3.7	5.4	4.6	10.2	11.4	10.8
20	Sindhuli	Sunkoshi Gaunpalika	3	Bagmati	25.0	26.3	25.7	6.7	6.6	6.6	6.8	5.8	6.3	2.4	4.6	3.5	3.9	6.2	5.1	9.0	9.9	9.4
20	Sindhuli	Tinpatan Gaunpalika	3	Bagmati	24.3	30.1	27.3	6.9	6.4	6.6	4.0	4.2	4.1	4.0	3.3	3.6	2.5	4.0	3.2	8.3	9.6	9.0
20	<b>Sindhuli</b>		<b>3</b>	<b>Bagmati</b>	20.7	24.1	22.4	8.1	8.0	8.1	5.8	6.3	6.0	3.2	4.2	3.7	2.9	4.2	3.6	8.1	9.4	8.7
21	Ramechhap	Doramba Gaunpalika	3	Bagmati	22.4	22.1	22.2	5.2	11.8	8.3	8.9	13.7	11.3	3.6	4.7	4.1	2.0	6.9	4.5	8.4	11.8	10.1
21	Ramechhap	Gokulganga Gaunpalika	3	Bagmati	18.6	15.2	17.0	3.8	5.7	4.7	9.4	5.6	7.7	10.2	16.8	13.6	8.2	8.3	8.2	10.0	10.4	10.2
21	Ramechhap	Khadadevi Gaunpalika	3	Bagmati	18.7	14.2	16.7	5.1	8.5	6.9	4.8	4.3	4.5	5.4	5.2	5.3	2.7	4.1	3.4	7.3	7.3	7.3
21	Ramechhap	Likhu Gaunpalika	3	Bagmati	23.0	17.5	20.4	8.0	10.4	9.2	10.3	11.3	10.8	7.4	8.7	8.0	3.9	5.9	4.9	10.5	10.7	10.6
21	Ramechhap	Manthali Nagarpalika	3	Bagmati	13.4	15.3	14.4	6.1	5.6	5.8	5.4	3.7	4.6	1.0	2.9	2.0	0.8	2.2	1.5	5.3	5.9	5.6
21	Ramechhap	Ramechhap Nagarpalika	3	Bagmati	11.5	9.9	10.6	6.6	4.9	5.7	3.6	7.6	5.6	4.1	5.5	4.8	7.0	5.9	6.5	6.6	6.8	6.7
21	Ramechhap	Sunapati Gaunpalika	3	Bagmati	20.3	21.7	21.0	5.8	3.5	4.9	3.3	1.4	2.4	0.6	1.1	0.9	1.2	2.8	2.1	6.2	6.1	6.2
21	Ramechhap	Umakunda Gaunpalika	3	Bagmati	20.1	25.1	22.5	9.6	6.4	7.9	9.8	13.7	11.6	6.3	8.5	7.4	4.9	8.1	6.5	10.1	12.3	11.2
21	<b>Ramechhap</b>		<b>3</b>	<b>Bagmati</b>	17.6	16.8	17.2	6.3	7.0	6.6	6.8	7.4	7.1	4.3	6.1	5.2	3.6	5.1	4.4	7.7	8.5	8.1
22	Dolakha	Baiteshwor Gaunpalika	3	Bagmati	7.6	11.7	9.7	6.1	8.1	7.2	4.3	7.6	5.9	2.1	0.0	1.0	1.2	1.6	1.4	4.3	5.8	5.0
22	Dolakha	Bhimeshwor Nagarpalika	3	Bagmati	9.2	6.5	7.7	5.2	2.6	3.8	2.2	1.9	2.1	1.9	3.5	2.7	1.8	3.0	2.4	4.1	3.5	3.8
22	Dolakha	Bigu Gaunpalika	3	Bagmati	27.4	32.2	29.7	11.6	9.7	10.7	6.7	12.7	9.5	4.3	7.3	5.9	2.7	3.6	3.1	10.5	13.1	11.8
22	Dolakha	Gaurishankar Gaunpalika	3	Bagmati	23.1	30.3	26.7	11.9	11.0	11.5	9.4	8.9	9.1	9.6	6.8	8.2	4.9	7.9	6.4	11.8	13.0	12.4
22	Dolakha	Jiri Nagarpalika	3	Bagmati	14.3	17.4	16.0	2.9	3.9	3.4	3.4	3.8	3.6	2.7	6.7	5.0	1.1	4.3	2.7	4.9	7.2	6.0
22	Dolakha	Kalinchok Gaunpalika	3	Bagmati	21.1	23.1	22.0	12.6	17.2	14.8	6.3	12.9	9.4	9.0	10.7	9.9	3.2	5.8	4.6	10.4	13.9	12.2
22	Dolakha	Melung Gaunpalika	3	Bagmati	19.1	21.3	20.2	6.3	9.7	7.7	4.1	5.6	4.8	4.1	4.7	4.4	1.5	3.3	2.4	7.0	8.9	8.0
22	Dolakha	Sailung Gaunpalika	3	Bagmati	12.9	14.9	13.8	1.9	7.6	4.7	6.0	5.5	5.8	4.4	8.6	6.3	5.5	4.0	4.7	6.2	8.1	7.1
22	Dolakha	Tamakoshi Gaunpalika	3	Bagmati	13.8	19.6	16.7	4.5	1.7	3.1	2.9	1.8	2.4	3.0	3.8	3.4	1.1	1.1	1.1	5.0	5.6	5.3
22	<b>Dolakha</b>		<b>3</b>	<b>Bagmati</b>	16.9	19.1	18.0	7.4	7.8	7.6	4.9	6.7	5.8	4.7	5.9	5.3	2.5	3.8	3.2	7.3	8.7	8.0
23	Sindhupalchok	Balefi Gaunpalika	3	Bagmati	12.3	15.5	13.9	6.1	5.2	5.6	1.9	3.3	2.7	5.1	3.3	4.2	3.3	4.1	3.7	5.7	6.3	6.0
23	Sindhupalchok	Barhabise Nagarpalika	3	Bagmati	14.2	15.5	14.9	10.7	6.6	8.5	6.3	6.6	6.5	5.6	5.6	5.6	1.8	4.4	3.1	7.7	7.7	7.7
23	Sindhupalchok	Bhotekoshi Gaunpalika	3	Bagmati	24.9	24.5	24.7	14.2	12.5	13.4	7.0	8.2	7.6	10.9	10.4	10.7	5.2	5.8	5.5	12.4	12.3	12.4

Dist_Code	Dist_name	Local_level_name	Province_No	Province_Name	% of Primary_Level Total Repetition																	
					Grade 1			Grade 2			Grade 3			Grade 4			Grade 5			Grade 1-5		
					Girls	Boys	Total	Girls	Boys	Total	Girls	Boys	Total	Girls	Boys	Total	Girls	Boys	Total	Girls	Boys	Total
23	Sindhupalchok	Chautara Sangachokgadhi Nagarpalika	3	Bagmati	15.1	17.9	16.5	6.6	6.2	6.4	4.8	5.3	5.1	5.2	4.3	4.7	2.5	4.4	3.4	6.8	7.6	7.2
23	Sindhupalchok	Helambu Gaunpalika	3	Bagmati	22.0	27.4	24.9	8.2	7.5	7.9	2.2	9.7	6.4	5.2	11.1	8.2	5.1	5.5	5.3	8.5	12.2	10.4
23	Sindhupalchok	Indrawoti Gaunpalika	3	Bagmati	19.6	30.4	24.8	14.0	14.4	14.2	11.7	13.6	12.5	8.7	8.6	8.6	5.7	6.4	6.1	12.0	14.7	13.3
23	Sindhupalchok	Jugal Gaunpalika	3	Bagmati	28.1	34.2	31.1	17.8	19.9	18.8	11.0	10.7	10.9	9.9	17.9	13.8	10.3	9.8	10.1	15.4	18.5	17.0
23	Sindhupalchok	Lisankhu Pakhar Gaunpalika	3	Bagmati	11.1	20.4	15.8	6.4	11.7	9.0	0.0	0.0	0.0	6.8	10.1	8.6	0.0	0.0	0.0	4.9	8.4	6.7
23	Sindhupalchok	Melamchi Nagarpalika	3	Bagmati	25.3	26.6	25.9	10.5	17.0	13.5	8.5	13.0	10.8	6.1	8.1	7.1	5.3	6.8	6.1	11.1	14.3	12.7
23	Sindhupalchok	Panchpokhari Thangpal Gaunpalika	3	Bagmati	18.1	19.6	18.9	14.3	22.2	18.3	13.7	15.6	14.6	11.8	17.3	14.7	11.8	11.5	11.6	13.9	17.3	15.6
23	Sindhupalchok	Sunkoshi Gaunpalika	3	Bagmati	21.1	25.4	23.3	6.7	11.5	9.2	5.1	6.0	5.6	3.4	4.7	4.1	2.5	8.0	5.3	7.8	11.1	9.5
23	Sindhupalchok	Tripurasundari Gaunpalika	3	Bagmati	17.4	23.7	20.6	9.3	17.8	13.7	5.1	11.5	8.2	6.5	9.8	8.1	2.9	8.9	5.7	8.2	14.3	11.3
23	<b>Sindhupalchok</b>		<b>3</b>	<b>Bagmati</b>	<b>20.3</b>	<b>23.9</b>	<b>22.1</b>	<b>11.0</b>	<b>12.9</b>	<b>11.9</b>	<b>7.5</b>	<b>9.4</b>	<b>8.4</b>	<b>7.1</b>	<b>9.3</b>	<b>8.2</b>	<b>5.1</b>	<b>6.5</b>	<b>5.8</b>	<b>10.2</b>	<b>12.4</b>	<b>11.3</b>
24	Kavrepalanchok	Banepa Nagarpalika	3	Bagmati	3.6	3.4	3.5	1.5	2.5	2.0	0.7	0.7	0.7	0.9	1.0	0.9	2.3	1.6	1.9	1.8	1.8	1.8
24	Kavrepalanchok	Bethanchowk Gaunpalika	3	Bagmati	7.7	16.0	11.7	2.2	5.4	3.6	1.9	2.6	2.2	1.3	2.6	2.0	0.0	3.4	1.6	2.6	6.0	4.3
24	Kavrepalanchok	Bhumlu Gaunpalika	3	Bagmati	22.0	25.0	23.6	10.1	15.6	12.6	5.5	13.3	9.3	2.8	5.5	3.8	4.0	6.0	5.0	8.9	13.1	11.0
24	Kavrepalanchok	Chaurideurali Gaunpalika	3	Bagmati	5.5	6.4	6.0	2.7	4.1	3.4	1.4	3.1	2.2	2.1	0.0	1.1	1.3	1.7	1.5	2.6	3.1	2.8
24	Kavrepalanchok	Dhulikhel Nagarpalika	3	Bagmati	4.3	4.2	4.2	3.0	2.1	2.5	2.7	2.5	2.6	2.8	3.7	3.3	2.2	3.0	2.6	3.0	3.1	3.0
24	Kavrepalanchok	Khanikhola Gaunpalika	3	Bagmati	19.7	24.6	22.1	14.8	14.3	14.5	11.5	15.1	13.2	5.8	6.1	5.9	9.5	10.0	9.7	12.3	14.0	13.1
24	Kavrepalanchok	Mahabharat Gaunpalika	3	Bagmati	18.5	22.2	20.3	3.1	5.0	4.1	2.1	3.9	3.1	2.3	3.2	2.7	2.1	3.6	2.8	5.6	7.6	6.6
24	Kavrepalanchok	Mandandepur Nagarpalika	3	Bagmati	6.5	6.7	6.6	4.6	6.5	5.6	2.8	6.8	4.9	4.8	6.2	5.5	5.0	7.5	6.2	4.7	6.7	5.7
24	Kavrepalanchok	Namobuddha Nagarpalika	3	Bagmati	9.7	10.5	10.1	5.9	9.0	7.5	5.3	4.1	4.7	5.9	8.7	7.2	5.3	7.1	6.3	6.4	7.9	7.2
24	Kavrepalanchok	Panauti Nagarpalika	3	Bagmati	2.9	6.7	4.9	3.1	3.2	3.2	1.5	5.1	3.3	2.9	3.9	3.4	1.7	2.9	2.3	2.4	4.4	3.4
24	Kavrepalanchok	Panchkhal Nagarpalika	3	Bagmati	12.8	19.4	16.2	7.3	5.6	6.5	4.3	7.3	5.9	3.4	6.1	4.8	2.2	2.1	2.1	6.0	8.1	7.0
24	Kavrepalanchok	Roshi Gaunpalika	3	Bagmati	19.8	21.2	20.4	7.9	5.9	6.9	6.3	5.8	6.1	3.3	2.9	3.1	0.3	3.6	1.9	7.5	7.9	7.7
24	Kavrepalanchok	Temal Gaunpalika	3	Bagmati	10.5	15.2	13.0	3.0	3.2	3.1	4.5	4.7	4.6	5.0	4.7	4.9	3.5	3.4	3.5	5.3	6.3	5.8
24	<b>Kavrepalanchok</b>		<b>3</b>	<b>Bagmati</b>	<b>10.8</b>	<b>13.1</b>	<b>11.9</b>	<b>4.8</b>	<b>5.4</b>	<b>5.1</b>	<b>3.7</b>	<b>5.1</b>	<b>4.4</b>	<b>3.2</b>	<b>4.0</b>	<b>3.6</b>	<b>2.8</b>	<b>4.0</b>	<b>3.4</b>	<b>5.0</b>	<b>6.3</b>	<b>5.7</b>
25	Lalitpur	Bagmati Gaunpalika	3	Bagmati	10.8	12.4	11.7	7.8	5.2	6.5	9.8	7.2	8.4	5.0	4.9	5.0	7.3	5.0	6.1	8.2	6.9	7.5
25	Lalitpur	Godawari Nagarpalika	3	Bagmati	4.2	4.4	4.3	1.3	1.6	1.5	1.0	1.6	1.3	1.0	1.7	1.3	0.8	2.7	1.9	1.7	2.4	2.0
25	Lalitpur	Konjyosom Gaunpalika	3	Bagmati	14.0	17.2	15.8	10.5	7.9	9.1	15.0	13.3	14.1	14.0	15.2	14.6	14.1	11.5	12.8	13.5	13.0	13.3
25	Lalitpur	Lalitpur Mahanagarpalika	3	Bagmati	1.0	1.3	1.2	0.5	0.6	0.6	0.7	1.0	0.9	0.7	0.6	0.7	0.4	0.5	0.4	0.7	0.8	0.7
25	Lalitpur	Manalaxmi Nagarpalika	3	Bagmati	3.8	2.6	3.1	3.0	3.0	3.0	2.3	3.1	2.8	2.2	2.9	2.6	1.6	1.5	1.6	2.6	2.7	2.6
25	Lalitpur	Manankal Gaunpalika	3	Bagmati	19.5	25.0	22.2	9.0	14.1	11.5	11.1	11.4	11.3	12.0	11.8	11.9	10.3	7.9	9.1	12.4	14.0	13.2
25	<b>Lalitpur</b>		<b>3</b>	<b>Bagmati</b>	<b>2.9</b>	<b>3.2</b>	<b>3.1</b>	<b>1.6</b>	<b>1.7</b>	<b>1.6</b>	<b>1.8</b>	<b>2.0</b>	<b>1.9</b>	<b>1.6</b>	<b>1.8</b>	<b>1.7</b>	<b>1.3</b>	<b>1.5</b>	<b>1.4</b>	<b>1.9</b>	<b>2.0</b>	<b>1.9</b>
26	Bhaktapur	Bhaktapur Nagarpalika	3	Bagmati	4.7	3.2	3.9	2.4	2.0	2.2	1.3	1.7	1.5	1.2	1.4	1.3	1.4	1.5	1.4	2.2	1.9	2.1
26	Bhaktapur	Chagunaryan Nagarpalika	3	Bagmati	4.8	7.0	6.0	4.7	2.3	3.4	1.7	0.5	1.1	0.9	1.9	1.4	2.2	2.3	2.2	2.8	2.8	2.8
26	Bhaktapur	Madhapur Thimi Nagarpalika	3	Bagmati	3.0	2.9	3.0	0.5	0.6	0.5	0.8	0.4	0.6	0.4	0.6	0.5	0.7	0.9	0.8	1.1	1.1	1.1
26	Bhaktapur	Suryabinayak Nagarpalika	3	Bagmati	1.4	1.4	1.4	1.1	1.2	1.2	0.0	0.8	0.4	1.1	1.4	1.3	1.3	1.0	1.1	1.0	1.2	1.1
26	<b>Bhaktapur</b>		<b>3</b>	<b>Bagmati</b>	<b>3.4</b>	<b>3.1</b>	<b>3.2</b>	<b>1.7</b>	<b>1.4</b>	<b>1.6</b>	<b>0.9</b>	<b>1.0</b>	<b>0.9</b>	<b>0.9</b>	<b>1.2</b>	<b>1.1</b>	<b>1.3</b>	<b>1.3</b>	<b>1.3</b>	<b>1.6</b>	<b>1.6</b>	<b>1.6</b>
27	Kathmandu	Budhanikantha Nagarpalika	3	Bagmati	0.6	1.1	0.9	1.1	1.4	1.3	0.5	0.6	0.6	0.6	0.9	0.8	0.4	0.6	0.5	0.7	0.9	0.8

Dist_Code	Dist_name	Local_level_name	Province_No	Province_Name	% of Primary Level Total Repetition																	
					Grade 1			Grade 2			Grade 3			Grade 4			Grade 5			Grade 1-5		
					Girls	Boys	Total	Girls	Boys	Total	Girls	Boys	Total	Girls	Boys	Total	Girls	Boys	Total	Girls	Boys	Total
27	Kathmandu	Chandragiri Nagarpalika	3	Bagmati	5.7	3.1	4.2	1.8	1.7	1.8	1.4	1.4	1.4	1.0	1.4	1.2	0.6	1.3	1.0	2.1	1.8	2.0
27	Kathmandu	Dakshinkali Nagarpalika	3	Bagmati	6.2	2.3	3.8	2.1	3.7	3.0	2.1	0.7	1.3	1.8	2.3	2.1	2.3	3.6	3.0	2.9	2.5	2.7
27	Kathmandu	Gokarneshwor Nagarpalika	3	Bagmati	1.7	2.0	1.9	1.7	1.9	1.8	0.6	0.6	1.3	1.1	1.2	1.3	1.1	1.2	1.1	1.2	1.3	1.3
27	Kathmandu	Kageshwori Manahara Nagarpalika	3	Bagmati	<b>1.6</b>	<b>1.5</b>	<b>1.6</b>	<b>0.7</b>	<b>0.8</b>	<b>0.8</b>	<b>1.2</b>	<b>1.4</b>	<b>1.3</b>	<b>1.3</b>	<b>1.3</b>	<b>1.3</b>	<b>0.7</b>	<b>0.6</b>	<b>0.6</b>	<b>1.1</b>	<b>1.1</b>	<b>1.1</b>
27	Kathmandu	Kathmandu Mahanagarpalika	3	Bagmati	1.5	1.6	1.6	0.7	0.8	0.7	0.6	0.3	0.4	0.7	0.8	0.8	0.6	0.6	0.6	0.8	0.8	0.8
27	Kathmandu	Kiripur Nagarpalika	3	Bagmati	0.6	0.6	0.6	0.7	0.9	0.8	1.6	1.1	1.3	1.0	1.4	1.2	0.6	1.5	1.1	0.9	1.1	1.0
27	Kathmandu	Nagarjun Nagarpalika	3	Bagmati	4.1	4.5	4.3	1.6	1.6	1.6	0.8	1.2	1.0	1.2	1.2	1.2	2.0	0.8	1.4	1.9	1.9	1.9
27	Kathmandu	Shankharapur Nagarpalika	3	Bagmati	4.6	3.3	3.9	2.5	3.0	2.8	3.4	4.0	3.7	2.8	2.1	2.5	1.2	3.5	2.4	2.9	3.2	3.0
27	Kathmandu	Tarkeshwor Nagarpalika	3	Bagmati	0.8	1.3	1.1	0.8	0.9	0.8	0.6	1.0	0.8	0.6	0.7	0.7	0.1	0.5	0.3	0.6	0.9	0.7
27	Kathmandu	Tokha Nagarpalika	3	Bagmati	1.4	2.9	2.2	1.0	0.9	0.9	1.4	0.3	0.8	0.9	0.3	0.6	0.2	0.5	0.3	1.0	1.0	1.0
27	<b>Kathmandu</b>		<b>3</b>	<b>Bagmati</b>	1.8	1.9	1.9	1.0	1.1	1.1	0.9	0.7	0.8	0.9	1.0	0.9	0.7	0.8	0.7	1.1	1.1	1.1
28	Nuwakot	Belkotgadhi Nagarpalika	3	Bagmati	16.1	18.5	17.3	8.8	7.8	8.3	7.1	11.6	9.3	11.0	8.7	9.8	4.1	9.1	6.5	9.4	11.1	10.3
28	Nuwakot	Bidur Nagarpalika	3	Bagmati	10.6	15.4	12.9	5.6	4.0	4.8	5.0	3.6	4.3	5.8	5.0	5.4	4.3	5.5	4.9	6.3	6.7	6.5
28	Nuwakot	Dupcheshwar Gaunpalika	3	Bagmati	27.3	28.0	27.6	12.8	13.3	13.0	8.4	14.8	11.4	6.3	6.8	6.5	4.2	5.3	4.7	11.8	13.6	12.7
28	Nuwakot	Kakani Gaunpalika	3	Bagmati	21.0	23.4	22.1	5.3	5.9	5.6	3.7	12.1	7.4	6.8	6.8	6.8	5.6	7.4	6.5	8.5	11.1	9.8
28	Nuwakot	Kispang Gaunpalika	3	Bagmati	7.5	3.6	5.7	5.3	3.6	4.3	3.0	4.6	3.7	2.2	3.4	2.8	3.2	4.9	4.1	4.2	4.0	4.1
28	Nuwakot	Likhu Gaunpalika	3	Bagmati	9.4	8.2	8.8	6.3	5.3	5.8	0.5	9.4	4.7	5.2	5.5	5.4	2.4	5.7	3.9	4.8	6.8	5.8
28	Nuwakot	Meghang Gaunpalika	3	Bagmati	1.8	3.4	2.5	4.7	4.7	4.7	3.4	5.4	4.3	4.6	4.8	4.7	4.5	3.9	4.2	3.8	4.4	4.1
28	Nuwakot	Panchakanya Gaunpalika	3	Bagmati	11.7	23.1	17.1	14.1	11.3	12.8	8.8	11.6	10.0	10.1	9.5	9.7	3.1	2.5	2.8	9.6	11.6	10.6
28	Nuwakot	Shivapuri Gaunpalika	3	Bagmati	10.2	13.7	11.8	9.4	7.2	8.3	3.7	7.7	5.8	5.0	5.9	5.5	5.3	9.3	7.2	6.7	8.8	7.7
28	Nuwakot	Suryagadhi Gaunpalika	3	Bagmati	22.8	22.5	22.7	15.9	18.9	17.2	12.9	9.4	11.4	13.7	16.4	14.9	14.4	9.7	12.1	15.9	15.4	15.7
28	Nuwakot	Tadi Gaunpalika	3	Bagmati	23.6	22.3	23.0	13.3	11.6	12.5	14.9	8.4	12.0	8.7	8.8	8.7	9.4	6.6	8.0	14.0	11.6	12.8
28	Nuwakot	Tarkeshwar Gaunpalika	3	Bagmati	<b>16.7</b>	<b>22.0</b>	<b>19.2</b>	<b>7.2</b>	<b>11.0</b>	<b>8.8</b>	<b>8.6</b>	<b>8.0</b>	<b>8.3</b>	<b>6.1</b>	<b>7.8</b>	<b>7.0</b>	<b>7.8</b>	<b>7.3</b>	<b>7.6</b>	<b>9.3</b>	<b>11.2</b>	<b>10.2</b>
28	<b>Nuwakot</b>		<b>3</b>	<b>Bagmati</b>	16.1	18.6	17.3	9.0	8.1	8.6	6.6	8.9	7.7	7.3	7.2	7.2	5.4	6.7	6.0	8.9	9.9	9.4
29	Rasuwa	Gosaikunda Gaunpalika	3	Bagmati	11.2	16.7	13.8	5.9	2.9	4.3	1.5	0.0	0.8	0.0	1.2	0.7	0.0	5.1	2.6	3.7	5.2	4.5
29	Rasuwa	Kalika Gaunpalika	3	Bagmati	21.7	12.9	17.0	7.3	4.8	6.0	3.1	9.1	6.3	3.3	9.4	6.3	8.9	6.4	7.8	8.9	8.5	8.7
29	Rasuwa	Naukunda Gaunpalika	3	Bagmati	33.2	36.3	34.7	20.6	20.7	20.6	10.7	15.3	13.0	12.8	14.4	13.6	14.0	20.9	17.2	18.3	21.5	19.9
29	Rasuwa	Parbatikunda Gaunpalika	3	Bagmati	23.1	18.8	21.0	2.8	17.8	11.1	12.2	16.2	14.1	3.0	16.0	8.6	2.8	6.1	4.3	8.8	15.0	11.9
29	Rasuwa	Uttargaya Gaunpalika	3	Bagmati	10.5	3.8	7.4	4.8	6.5	5.7	1.3	1.2	1.2	5.6	3.6	4.8	3.6	3.0	3.3	5.2	3.6	4.4
29	<b>Rasuwa</b>		<b>3</b>	<b>Bagmati</b>	22.3	21.4	21.8	11.1	10.5	10.8	6.0	8.9	7.4	6.6	9.3	8.0	10.5	9.2	10.8	12.1	11.5	11.5
30	Dhading	Benighat Rorang Gaunpalika	3	Bagmati	23.7	26.2	25.0	15.9	21.8	18.8	13.0	19.5	16.4	10.0	12.8	11.4	10.5	10.1	10.3	14.6	18.1	16.4
30	Dhading	Dhumbesi Nagarpalika	3	Bagmati	8.4	9.6	9.0	6.6	11.7	9.0	5.0	5.8	5.4	6.0	6.2	6.1	3.1	3.1	3.1	5.8	7.3	6.5
30	Dhading	Gajuri Gaunpalika	3	Bagmati	23.9	30.2	27.3	11.4	16.7	14.0	11.5	13.7	12.7	4.6	11.2	7.8	4.1	8.6	6.3	11.1	16.1	13.6
30	Dhading	Gaichi Gaunpalika	3	Bagmati	15.2	17.5	16.4	11.8	13.8	12.9	10.1	10.2	10.1	6.4	11.9	9.2	9.5	16.0	12.7	10.6	13.9	12.2



Dist_Code	Dist_name	Local_level_name	Province No	Province_Name	% of Primary Level Total Repetition																	
					Grade 1			Grade 2			Grade 3			Grade 4			Grade 5			Grade 1-5		
					Girls	Boys	Total	Girls	Boys	Total	Girls	Boys	Total	Girls	Boys	Total	Girls	Boys	Total	Girls	Boys	Total
30	Dhading	Gangjamuna Gaunpalika	3	Bagmati	16.8	17.5	17.2	10.5	15.1	13.1	16.7	18.8	17.8	8.8	18.7	13.8	8.2	13.4	10.8	12.2	16.7	14.5
30	Dhading	Jwalamukhi Gaunpalika	3	Bagmati	11.4	16.4	13.8	8.0	10.9	9.4	7.6	14.8	10.9	8.3	10.6	9.5	7.3	10.1	8.8	8.5	12.6	10.5
30	Dhading	Khaniyabash Gaunpalika	3	Bagmati	10.1	15.2	12.8	8.6	10.7	9.5	12.2	15.2	13.7	2.3	9.1	5.6	7.0	7.4	7.2	8.0	11.5	9.8
30	Dhading	Netrawati Gaunpalika	3	Bagmati	11.7	9.5	10.6	5.0	4.4	4.7	0.0	8.9	4.5	3.7	9.7	6.4	13.0	13.2	13.1	6.7	9.1	7.9
30	Dhading	Nilkantha Negarpalika	3	Bagmati	3.1	4.5	3.8	2.0	2.6	2.3	2.0	4.4	3.2	3.7	5.2	4.4	2.1	3.3	2.7	2.6	4.0	3.3
30	Dhading	Rubi Valley Gaunpalika	3	Bagmati	<b>25.8</b>	<b>27.0</b>	<b>26.3</b>	<b>16.3</b>	<b>18.0</b>	<b>17.1</b>	<b>15.3</b>	<b>14.2</b>	<b>14.7</b>	<b>12.7</b>	<b>27.3</b>	<b>20.9</b>	<b>13.1</b>	<b>11.2</b>	<b>12.1</b>	<b>16.6</b>	<b>19.5</b>	<b>18.1</b>
30	Dhading	Siddhalek Gaunpalika	3	Bagmati	11.4	13.2	12.2	4.3	2.2	3.1	3.8	8.1	6.1	6.0	3.3	4.6	2.9	7.4	5.3	5.7	6.9	6.3
30	Dhading	Thakre Gaunpalika	3	Bagmati	13.1	14.7	13.9	7.6	8.1	7.9	4.3	2.4	3.5	3.0	5.0	4.1	1.6	1.3	1.4	5.9	6.3	6.1
30	Dhading	Tripurasundari Gaunpalika	3	Bagmati	6.2	8.7	7.5	4.2	5.5	4.9	5.7	0.9	3.3	4.3	5.9	5.2	6.3	3.3	4.8	5.4	4.9	5.1
<b>30</b>	<b>Dhading</b>		<b>3</b>	<b>Bagmati</b>	14.9	17.6	16.3	9.1	11.9	10.5	8.2	10.7	9.4	6.0	9.9	8.0	6.0	7.7	6.9	8.8	11.6	10.2
31	Makwanpur	Bagmati Gaunpalika	3	Bagmati	21.0	27.8	24.4	13.9	17.7	15.8	11.3	11.6	11.5	8.1	11.0	9.6	9.8	12.2	10.9	12.8	16.1	14.4
31	Makwanpur	Bakaiya Gaunpalika	3	Bagmati	15.1	22.4	18.6	11.2	11.7	11.5	9.4	9.0	9.2	5.7	8.7	7.3	4.8	7.4	6.1	9.2	11.8	10.5
31	Makwanpur	Bhimphedi Gaunpalika	3	Bagmati	16.5	22.9	19.9	6.7	11.0	9.0	6.9	9.5	8.2	8.5	12.3	10.4	7.2	7.0	7.1	9.2	12.5	10.8
31	Makwanpur	Hetauda Upamahaganarpalika	3	Bagmati	8.6	8.6	8.6	5.4	7.9	6.7	6.4	7.3	6.9	5.5	8.8	7.2	4.7	8.2	6.5	6.1	8.2	7.2
31	Makwanpur	Indrasarwar Gaunpalika	3	Bagmati	15.4	18.4	16.8	10.7	15.1	12.7	12.8	7.4	10.4	9.9	12.8	11.3	11.7	14.8	13.2	12.1	13.7	12.9
31	Makwanpur	Kailash Gaunpalika	3	Bagmati	19.5	26.7	23.5	14.9	20.1	17.5	12.0	18.1	15.0	11.8	16.6	14.3	7.4	8.8	8.1	13.1	18.1	15.6
31	Makwanpur	Makawanpurgadhi Gaunpalika	3	Bagmati	17.7	23.1	20.7	7.1	13.7	10.5	10.2	12.3	11.2	8.2	8.6	8.4	7.8	9.9	8.9	10.2	13.5	11.9
31	Makwanpur	Manahari Gaunpalika	3	Bagmati	13.6	21.1	17.5	12.9	15.6	14.2	11.8	15.0	13.6	8.8	16.0	12.5	7.9	11.5	9.7	11.0	15.8	13.4
31	Makwanpur	Raksirang Gaunpalika	3	Bagmati	18.1	24.0	21.3	9.4	20.3	15.3	8.6	18.2	13.4	7.3	12.6	10.1	7.7	9.8	8.6	10.2	17.0	13.6
31	Makwanpur	Thaha Nagarpalika	3	Bagmati	22.2	21.3	21.7	9.7	12.7	11.0	10.3	12.5	11.4	8.2	13.0	10.6	9.0	12.4	10.7	11.9	14.4	13.1
<b>31</b>	<b>Makwanpur</b>		<b>3</b>	<b>Bagmati</b>	<b>15.7</b>	<b>20.2</b>	<b>18.1</b>	<b>9.9</b>	<b>13.7</b>	<b>11.8</b>	<b>9.4</b>	<b>11.6</b>	<b>10.5</b>	<b>7.5</b>	<b>11.4</b>	<b>9.5</b>	<b>7.0</b>	<b>9.6</b>	<b>8.3</b>	<b>9.9</b>	<b>13.3</b>	<b>11.6</b>
35	Chitawan	Bhratpur Mahanagarpalika	3	Bagmati	4.7	5.0	4.9	2.0	2.2	2.1	2.3	2.7	2.5	2.6	2.8	2.7	2.1	2.1	2.1	2.8	3.0	2.9
35	Chitawan	Ichchhyakamana Gaunpalika	3	Bagmati	14.8	15.2	15.0	16.1	16.6	16.3	11.1	14.9	13.1	11.4	15.4	13.4	6.9	6.8	6.9	12.1	13.8	12.9
35	Chitawan	Kailika Nagarpalika	3	Bagmati	10.0	12.4	11.3	8.7	9.5	9.2	9.1	6.3	7.6	6.3	5.8	6.0	6.3	4.4	5.3	8.1	7.7	7.9
35	Chitawan	Khairahani Nagarpalika	3	Bagmati	6.0	6.4	6.3	1.2	1.0	1.1	1.4	2.2	1.8	1.8	2.4	2.2	2.2	2.1	2.1	2.5	2.8	2.7
35	Chitawan	Madi Nagarpalika	3	Bagmati	6.2	9.9	8.0	5.3	5.9	5.6	8.3	8.8	8.5	7.4	7.6	7.5	5.6	7.1	6.4	6.6	7.8	7.2
35	Chitawan	Rapti Nagarpalika	3	Bagmati	12.1	14.0	13.1	6.7	5.5	6.0	5.2	7.5	6.4	4.8	6.8	5.8	4.7	8.0	6.4	6.7	8.3	7.5
35	Chitawan	Ratnangar Nagarpalika	3	Bagmati	1.4	1.8	1.6	0.9	1.3	1.1	3.3	1.8	2.5	3.3	2.9	3.0	1.1	1.2	1.1	2.0	1.8	1.9
<b>35</b>	<b>Chitawan</b>		<b>3</b>	<b>Bagmati</b>	<b>6.6</b>	<b>7.3</b>	<b>7.0</b>	<b>4.0</b>	<b>4.0</b>	<b>4.0</b>	<b>4.1</b>	<b>4.4</b>	<b>4.3</b>	<b>3.9</b>	<b>4.3</b>	<b>4.1</b>	<b>3.0</b>	<b>3.2</b>	<b>3.1</b>	<b>4.3</b>	<b>4.6</b>	<b>4.5</b>
<b>Grand Total</b>					<b>12.3</b>	<b>12.7</b>	<b>12.5</b>	<b>5.8</b>	<b>6.2</b>	<b>6.0</b>	<b>5.0</b>	<b>5.5</b>	<b>5.2</b>	<b>4.3</b>	<b>4.9</b>	<b>4.6</b>	<b>4.0</b>	<b>4.2</b>	<b>4.1</b>	<b>6.3</b>	<b>6.7</b>	<b>6.5</b>

## Grade wise drop out rates at primary level, EMIS\_2076 (2019-020)

Dist_Code	Dist_name	Local_level_name	Province No	Province_Name	% of Primary Level Total Dropout																		
					Grade 1			Grade 2			Grade 3			Grade 4			Grade 5			Grade 1-5			
					Girls	Boys	Total	Girls	Boys	Total	Girls	Boys	Total	Girls	Boys	Total	Girls	Boys	Total	Girls	Boys	Total	
20	Sindhuli	Dudhuli Nagarpalika	3	Bagmati	3.9	4.4	4.2	3.4	5.0	4.2	1.7	2.2	2.0	1.7	1.9	1.8	1.4	2.7	2.0	2.4	3.2	2.8	
20	Sindhuli	Ghanglekh Gaunpalika	3	Bagmati	2.7	3.9	3.3	2.5	4.9	3.7	1.6	1.5	1.6	0.6	0.6	0.6	0.0	0.0	0.0	0.0	1.5	2.2	1.8
20	Sindhuli	Golanjor Gaunpalika	3	Bagmati	1.8	4.2	3.1	0.0	1.9	1.0	0.0	0.4	0.2	0.0	0.0	0.0	0.0	0.5	1.8	1.1	2.0	3.0	2.5
20	Sindhuli	Hariharpurgadhi Gaunpalika	3	Bagmati	4.1	5.4	4.8	2.8	6.1	4.4	2.5	1.7	2.1	0.0	0.0	0.0	0.5	1.8	1.1	2.0	3.0	2.5	
20	Sindhuli	Kamalamai Nagarpalika	3	Bagmati	<b>3.8</b>	<b>4.3</b>	<b>4.1</b>	<b>2.9</b>	<b>3.7</b>	<b>3.3</b>	<b>2.4</b>	<b>3.2</b>	<b>2.8</b>	<b>3.5</b>	<b>3.9</b>	<b>3.7</b>	<b>1.6</b>	<b>3.5</b>	<b>2.6</b>	<b>2.8</b>	<b>3.7</b>	<b>3.3</b>	
20	Sindhuli	Marin Gaunpalika	3	Bagmati	3.4	5.7	4.6	2.6	6.1	4.4	2.4	2.2	2.3	1.6	1.7	1.6	1.3	1.6	1.5	2.3	3.5	2.9	
20	Sindhuli	Phikkal Gaunpalika	3	Bagmati	3.6	3.9	3.8	1.3	4.2	2.8	1.5	1.9	1.7	1.4	1.8	1.6	2.0	3.1	2.5	2.0	3.0	2.5	
20	Sindhuli	Sunkoshi Gaunpalika	3	Bagmati	1.7	4.4	3.1	1.5	6.1	3.9	2.0	1.5	1.7	0.5	1.5	1.0	1.0	1.3	1.2	1.3	3.0	2.2	
20	Sindhuli	Tinpatan Gaunpalika	3	Bagmati	3.5	5.1	4.3	3.7	5.6	4.6	2.7	3.4	3.0	2.9	4.3	3.6	3.8	3.9	3.8	3.3	4.4	3.9	
<b>20</b>	<b>Sindhuli</b>		<b>3</b>	<b>Bagmati</b>	3.5	4.7	4.1	2.8	4.9	3.9	2.0	2.4	2.2	1.9	2.5	2.2	1.7	2.7	2.2	2.4	3.4	2.9	
21	Ramechhap	Doramba Gaunpalika	3	Bagmati	0.5	2.1	1.3	1.0	4.1	2.5	3.5	1.5	2.5	1.5	0.5	1.0	0.5	1.0	0.8	1.4	1.8	1.6	
21	Ramechhap	Gokulganga Gaunpalika	3	Bagmati	<b>2.8</b>	<b>2.2</b>	<b>2.5</b>	<b>0.0</b>	<b>5.1</b>	<b>2.5</b>	<b>1.6</b>	<b>0.6</b>	<b>1.1</b>	<b>0.0</b>	<b>0.0</b>	<b>0.0</b>	<b>0.5</b>	<b>1.1</b>	<b>0.8</b>	<b>1.0</b>	<b>1.8</b>	<b>1.4</b>	
21	Ramechhap	Khadadevi Gaunpalika	3	Bagmati	1.5	4.7	3.0	0.0	3.7	1.9	1.9	1.0	1.4	0.4	0.5	0.5	0.4	1.4	0.8	0.9	2.3	1.6	
21	Ramechhap	Likhu Gaunpalika	3	Bagmati	1.2	3.5	2.3	0.5	2.3	1.4	0.0	0.5	0.2	0.4	0.9	0.6	0.0	0.4	0.2	0.4	1.5	1.0	
21	Ramechhap	Manthali Nagarpalika	3	Bagmati	0.6	3.7	2.2	0.9	3.0	1.9	0.9	0.2	0.6	0.2	0.6	0.4	0.2	0.4	0.3	0.6	1.6	1.1	
21	Ramechhap	Ramechhap Nagarpalika	3	Bagmati	2.8	3.5	3.2	1.5	4.6	3.1	1.6	2.2	1.9	1.7	2.1	1.9	1.0	2.0	1.5	1.7	2.9	2.3	
21	Ramechhap	Sunapati Gaunpalika	3	Bagmati	<b>1.6</b>	<b>3.4</b>	<b>2.5</b>	<b>0.6</b>	<b>4.4</b>	<b>2.2</b>	<b>2.0</b>	<b>1.4</b>	<b>1.7</b>	<b>1.1</b>	<b>0.6</b>	<b>0.9</b>	<b>0.6</b>	<b>0.0</b>	<b>0.3</b>	<b>1.2</b>	<b>2.0</b>	<b>1.6</b>	
21	Ramechhap	Umakunda Gaunpalika	3	Bagmati	3.1	3.4	3.3	1.7	3.0	2.4	0.9	1.1	1.0	1.0	0.9	1.0	0.5	1.0	0.7	1.4	1.9	1.7	
<b>21</b>	<b>Ramechhap</b>		<b>3</b>	<b>Bagmati</b>	1.6	3.4	2.5	0.8	3.6	2.2	1.4	1.0	1.2	0.8	0.8	0.8	0.4	0.9	0.7	1.0	1.9	1.5	
22	Dolakha	Baiteshwor Gaunpalika	3	Bagmati	4.1	3.5	3.8	4.6	3.4	3.9	5.0	3.5	4.3	2.1	2.6	2.4	3.1	2.1	2.6	3.8	3.0	3.4	
22	Dolakha	Bhimeshor Nagarpalika	3	Bagmati	2.4	4.0	3.3	1.7	5.5	3.8	2.5	2.5	2.5	1.3	0.6	0.9	0.6	1.4	1.0	1.7	2.8	2.3	
22	Dolakha	Bigu Gaunpalika	3	Bagmati	3.2	4.4	3.8	2.5	9.7	5.8	4.1	2.9	3.5	2.2	2.1	2.1	1.1	3.6	2.3	2.6	4.5	3.6	
22	Dolakha	Gaurishankar Gaunpalika	3	Bagmati	3.3	4.6	4.0	3.0	6.6	4.7	4.2	1.4	2.7	2.8	1.7	2.3	1.1	1.7	1.4	2.9	3.2	3.0	
22	Dolakha	Jiri Nagarpalika	3	Bagmati	0.5	3.0	1.9	1.2	5.2	3.0	1.7	0.0	0.9	0.0	1.0	0.6	0.0	1.1	0.5	0.7	2.1	1.4	
22	Dolakha	Kalinchok Gaunpalika	3	Bagmati	4.3	6.1	5.2	3.7	6.6	5.1	5.2	3.3	4.3	2.3	2.2	2.2	2.4	1.8	2.1	3.6	4.0	3.8	
22	Dolakha	Melung Gaunpalika	3	Bagmati	5.3	5.7	5.5	1.0	9.7	4.6	3.6	2.4	3.1	2.0	3.5	2.7	1.5	2.8	2.1	2.7	4.8	3.7	
22	Dolakha	Sailung Gaunpalika	3	Bagmati	2.2	4.5	3.2	1.3	6.3	3.7	3.4	2.8	3.1	2.2	2.6	2.4	1.1	3.4	2.2	2.0	3.9	3.0	
22	Dolakha	Tamakoshi Gaunpalika	3	Bagmati	0.5	3.1	1.8	1.1	4.6	2.8	4.0	1.8	3.0	0.6	1.9	1.2	0.5	1.6	1.1	1.4	2.6	2.0	
<b>22</b>	<b>Dolakha</b>		<b>3</b>	<b>Bagmati</b>	<b>3.0</b>	<b>4.4</b>	<b>3.7</b>	<b>2.2</b>	<b>6.3</b>	<b>4.2</b>	<b>3.7</b>	<b>2.3</b>	<b>3.0</b>	<b>1.7</b>	<b>1.9</b>	<b>1.8</b>	<b>1.2</b>	<b>2.1</b>	<b>1.6</b>	<b>2.4</b>	<b>3.4</b>	<b>2.9</b>	
23	Sindhupalchok	Balefi Gaunpalika	3	Bagmati	2.5	4.0	3.2	0.8	6.3	4.0	1.9	2.2	2.1	0.0	0.7	0.3	0.7	1.8	1.2	1.2	3.0	2.1	
23	Sindhupalchok	Barhabise Nagarpalika	3	Bagmati	1.4	4.1	2.8	1.0	3.1	2.1	1.4	1.0	1.2	0.3	0.3	0.3	0.4	0.7	0.5	0.9	1.8	1.4	
23	Sindhupalchok	Bhotekoshi Gaunpalika	3	Bagmati	1.6	2.5	2.0	1.3	2.3	1.8	0.8	0.0	0.4	0.0	0.0	0.0	0.0	1.7	0.8	0.7	1.3	1.0	

Dist_Code	Dist_name	Local_level_name	Province_No	Province_Name	% of Primary Level Total Dropout																	
					Grade 1			Grade 2			Grade 3			Grade 4			Grade 5			Grade 1-5		
					Girls	Boys	Total	Girls	Boys	Total	Girls	Boys	Total	Girls	Boys	Total	Girls	Boys	Total	Girls	Boys	Total
23	Sindhupalchok	Chautara Sangachokgadhi Nagarpalika	3	Bagmati	3.4	4.0	3.7	1.6	5.8	3.7	2.5	2.4	2.5	1.4	2.5	1.9	0.7	1.9	1.3	1.9	3.3	2.6
23	Sindhupalchok	Helambu Gaunpalika	3	Bagmati	2.7	3.8	3.3	1.3	4.7	2.9	2.7	1.3	1.9	0.5	1.5	1.0	0.5	2.8	1.6	1.6	2.8	2.2
23	Sindhupalchok	Indrawoti Gaunpalika	3	Bagmati	2.6	5.1	3.8	0.4	4.3	2.2	1.3	2.3	1.8	1.0	0.7	0.8	0.7	0.8	0.7	1.2	2.6	1.9
23	Sindhupalchok	Jugal Gaunpalika	3	Bagmati	1.7	5.4	3.5	2.3	6.2	4.2	2.8	3.6	3.2	0.6	0.6	0.6	1.1	1.1	1.1	1.7	3.4	2.5
23	Sindhupalchok	Lisankhu Pakhar Gaunpalika	3	Bagmati	1.1	2.2	1.6	0.0	3.9	1.9	1.2	2.7	1.9	0.0	1.1	0.6	0.0	1.0	0.5	0.5	2.2	1.3
23	Sindhupalchok	Melanchi Nagarpalika	3	Bagmati	2.5	3.5	2.9	1.2	3.2	2.1	1.4	0.8	1.1	0.6	1.7	1.1	0.2	1.3	0.7	1.2	2.1	1.6
23	Sindhupalchok	Panchpokhari Thangpal Gaunpalika	3	Bagmati	2.5	5.3	3.9	2.5	4.9	3.7	2.3	1.3	1.8	0.8	0.7	0.8	0.8	1.4	1.1	1.8	2.7	2.3
23	Sindhupalchok	Sunkoshi Gaunpalika	3	Bagmati	2.3	2.9	2.6	0.6	5.2	3.0	0.7	0.0	0.3	0.0	1.2	0.6	0.6	1.2	0.9	0.9	2.1	1.5
23	Sindhupalchok	Tripurasundari Gaunpalika	3	Bagmati	1.7	0.8	1.2	0.9	2.5	1.8	1.7	0.9	1.3	1.9	3.9	2.9	1.9	1.1	1.6	1.6	1.8	1.7
23	<b>Sindhupalchok</b>		<b>3</b>	<b>Bagmati</b>	<b>2.3</b>	<b>4.0</b>	<b>3.1</b>	<b>1.3</b>	<b>4.5</b>	<b>2.9</b>	<b>1.9</b>	<b>1.7</b>	<b>1.8</b>	<b>0.7</b>	<b>1.2</b>	<b>1.0</b>	<b>0.6</b>	<b>1.4</b>	<b>1.0</b>	<b>1.4</b>	<b>2.6</b>	<b>2.0</b>
24	Kavrepalanchok	Banepa Nagarpalika	3	Bagmati	3.0	3.4	3.2	3.7	4.6	4.2	2.4	2.9	2.7	1.7	2.8	2.3	1.8	2.1	2.0	2.5	3.2	2.8
24	Kavrepalanchok	Bethanchowk Gaunpalika	3	Bagmati	4.1	2.2	3.2	2.2	7.4	4.5	1.9	1.9	1.9	1.3	2.0	1.6	1.2	2.0	1.6	2.1	3.1	2.6
24	Kavrepalanchok	Bhumlu Gaunpalika	3	Bagmati	0.7	3.5	2.2	0.0	3.7	1.7	0.8	1.7	1.2	1.4	0.0	0.9	0.8	0.7	0.8	0.7	1.9	1.3
24	Kavrepalanchok	Chaurideurali Gaunpalika	3	Bagmati	2.8	2.9	2.8	0.9	9.8	5.6	2.8	3.8	3.3	4.2	2.9	3.6	1.3	2.3	1.8	2.4	4.3	3.4
24	Kavrepalanchok	Dhulikhel Nagarpalika	3	Bagmati	2.1	5.5	3.9	3.0	4.6	3.9	3.9	2.8	3.3	1.6	2.7	2.2	1.1	3.4	2.2	2.3	3.8	3.1
24	Kavrepalanchok	Khanikhola Gaunpalika	3	Bagmati	<b>4.3</b>	<b>7.5</b>	<b>5.9</b>	<b>2.0</b>	<b>6.9</b>	<b>4.4</b>	<b>3.1</b>	<b>2.6</b>	<b>2.8</b>	<b>2.5</b>	<b>3.0</b>	<b>2.8</b>	<b>0.5</b>	<b>2.3</b>	<b>1.4</b>	<b>2.5</b>	<b>4.4</b>	<b>3.5</b>
24	Kavrepalanchok	Mahabharat Gaunpalika	3	Bagmati	3.6	5.1	4.3	2.4	4.3	3.4	2.8	2.7	2.7	1.9	2.3	2.1	2.1	2.2	2.1	2.6	3.3	2.9
24	Kavrepalanchok	Mandandeupur Nagarpalika	3	Bagmati	3.8	6.0	4.9	1.7	5.1	3.5	3.2	3.0	3.1	2.0	3.6	2.9	0.8	3.0	1.9	2.3	4.1	3.2
24	Kavrepalanchok	Namobuddha Nagarpalika	3	Bagmati	1.6	3.2	2.4	1.4	4.8	3.0	1.3	1.5	1.4	1.0	1.5	1.2	0.5	1.0	0.8	1.2	2.4	1.8
24	Kavrepalanchok	Panauti Nagarpalika	3	Bagmati	3.2	2.9	3.1	4.2	7.2	5.9	4.2	4.0	4.1	3.1	3.5	3.3	1.7	3.4	2.5	3.3	4.2	3.7
24	Kavrepalanchok	Panchkhal Nagarpalika	3	Bagmati	0.4	3.0	1.7	0.5	3.0	1.7	1.9	0.4	1.1	2.1	2.0	2.1	0.0	0.0	0.0	1.0	1.7	1.3
24	Kavrepalanchok	Roshi Gaunpalika	3	Bagmati	2.5	3.4	2.9	1.5	6.6	4.0	1.9	0.8	1.4	1.5	2.1	1.7	1.3	1.1	1.2	1.7	2.8	2.3
24	Kavrepalanchok	Temal Gaunpalika	3	Bagmati	1.2	4.0	2.7	0.0	5.8	3.1	0.6	0.8	0.7	0.0	0.7	0.3	0.0	0.7	0.3	0.4	2.4	1.4
24	<b>Kavrepalanchok</b>		<b>3</b>	<b>Bagmati</b>	<b>2.7</b>	<b>4.2</b>	<b>3.5</b>	<b>2.2</b>	<b>5.5</b>	<b>3.9</b>	<b>2.6</b>	<b>2.5</b>	<b>2.5</b>	<b>1.9</b>	<b>2.5</b>	<b>2.2</b>	<b>1.1</b>	<b>2.1</b>	<b>1.6</b>	<b>2.1</b>	<b>3.3</b>	<b>2.7</b>
25	Lalitpur	Bagmati Gaunpalika	3	Bagmati	0.7	3.6	2.4	1.3	8.7	5.2	4.3	3.1	3.6	3.4	3.7	3.5	1.3	3.1	2.2	2.2	4.4	3.3
25	Lalitpur	Godawari Nagarpalika	3	Bagmati	5.9	5.7	5.8	4.8	5.1	5.0	3.6	4.7	4.2	4.2	4.9	4.5	3.4	3.7	3.5	4.4	4.8	4.6
25	Lalitpur	Konjyosom Gaunpalika	3	Bagmati	2.0	4.9	3.6	1.2	5.9	3.7	0.0	2.0	1.0	2.2	3.0	2.6	1.1	1.9	1.5	1.3	3.6	2.4
25	Lalitpur	Lalitpur Mahanagarpalika	3	Bagmati	2.5	4.1	3.4	3.3	3.6	3.5	2.4	3.0	2.7	2.0	2.6	2.3	1.7	2.5	2.1	2.4	3.1	2.8
25	Lalitpur	Mahatami Nagarpalika	3	Bagmati	3.3	4.8	4.1	4.3	3.5	3.8	3.3	3.3	3.3	2.7	2.9	2.8	1.9	2.7	2.3	3.1	3.4	3.3
25	Lalitpur	Mahankal Gaunpalika	3	Bagmati	<b>0.0</b>	<b>0.0</b>	<b>0.0</b>	<b>0.0</b>	<b>1.3</b>	<b>0.6</b>	<b>2.5</b>	<b>0.0</b>	<b>1.3</b>	<b>0.0</b>	<b>0.0</b>	<b>0.0</b>	<b>0.0</b>	<b>1.1</b>	<b>0.5</b>	<b>0.5</b>	<b>0.5</b>	<b>0.5</b>
25	<b>Lalitpur</b>		<b>3</b>	<b>Bagmati</b>	<b>3.2</b>	<b>4.4</b>	<b>3.9</b>	<b>3.6</b>	<b>4.0</b>	<b>3.8</b>	<b>2.8</b>	<b>3.3</b>	<b>3.0</b>	<b>2.5</b>	<b>3.0</b>	<b>2.8</b>	<b>1.9</b>	<b>2.7</b>	<b>2.4</b>	<b>2.8</b>	<b>3.5</b>	<b>3.1</b>
26	Bhaktapur	Bhaktapur Nagarpalika	3	Bagmati	1.8	3.5	2.7	3.8	3.0	3.4	1.9	2.3	2.1	1.3	1.7	1.5	1.3	1.8	1.6	2.0	2.5	2.2
26	Bhaktapur	Chagunaryan Nagarpalika	3	Bagmati	5.0	5.3	5.1	2.5	6.9	4.9	3.5	4.1	3.8	3.0	3.7	3.4	2.4	3.9	3.2	3.3	4.8	4.0
26	Bhaktapur	Madhapur Thimi Nagarpalika	3	Bagmati	2.8	3.7	3.3	4.1	3.0	3.5	2.2	2.5	2.4	1.7	2.0	1.9	1.5	2.2	1.9	2.5	2.7	2.6
26	Bhaktapur	Suryabinayak Nagarpalika	3	Bagmati	2.5	3.9	3.3	4.0	3.1	3.5	2.4	2.4	2.4	2.7	3.2	3.0	1.5	2.2	1.9	2.6	3.0	2.8
26	<b>Bhaktapur</b>		<b>3</b>	<b>Bagmati</b>	<b>2.7</b>	<b>3.9</b>	<b>3.3</b>	<b>3.8</b>	<b>3.4</b>	<b>3.6</b>	<b>2.3</b>	<b>2.6</b>	<b>2.4</b>	<b>2.0</b>	<b>2.4</b>	<b>2.2</b>	<b>1.6</b>	<b>2.3</b>	<b>1.9</b>	<b>2.5</b>	<b>2.9</b>	<b>2.7</b>
27	Kathmandu	Budhanilkantha Nagarpalika	3	Bagmati	3.8	4.1	4.0	4.3	3.2	3.7	2.1	2.6	2.4	2.3	2.6	2.5	2.2	2.7	2.5	3.0	3.0	3.0

Dist_Code	Dist_name	Local_level_name	Province_No	Province_Name	% of Primary Level Total Dropout																	
					Grade 1			Grade 2			Grade 3			Grade 4			Grade 5			Grade 1-5		
					Girls	Boys	Total	Girls	Boys	Total	Girls	Boys	Total	Girls	Boys	Total	Girls	Boys	Total	Girls	Boys	Total
27	Kathmandu	Chandragiri Nagarpalika	3	Bagmati	1.7	4.5	3.3	2.8	2.8	2.8	1.9	2.0	2.0	0.6	0.7	0.7	0.9	1.3	1.2	1.6	2.3	1.9
27	Kathmandu	Dakshinkali Nagarpalika	3	Bagmati	2.1	2.6	2.4	3.0	1.5	2.1	2.6	1.3	1.9	0.9	1.7	1.3	0.4	1.6	1.0	1.8	1.7	1.8
27	Kathmandu	Gokameshwar Nagarpalika	3	Bagmati	2.6	3.9	3.3	3.1	3.1	3.1	1.7	1.7	1.7	0.8	1.0	0.9	1.0	1.3	1.2	1.9	2.2	2.0
27	Kathmandu	Kageshwori Manahara Nagarpalika	3	Bagmati	<b>2.8</b>	<b>4.2</b>	<b>3.5</b>	<b>3.9</b>	<b>3.3</b>	<b>3.6</b>	<b>2.4</b>	<b>2.0</b>	<b>2.2</b>	<b>1.3</b>	<b>1.0</b>	<b>1.1</b>	<b>1.6</b>	<b>1.8</b>	<b>1.7</b>	<b>2.4</b>	<b>2.5</b>	<b>2.4</b>
27	Kathmandu	Kathmandu Mahanagarpalika	3	Bagmati	13.2	7.0	9.7	10.0	7.6	8.7	6.4	12.9	10.0	12.9	15.8	14.5	10.3	12.9	11.7	10.6	11.2	10.9
27	Kathmandu	Kirtipur Nagarpalika	3	Bagmati	1.9	6.0	4.2	3.3	3.4	3.4	1.4	3.4	2.6	1.4	1.4	1.4	0.9	2.1	1.6	1.8	3.3	2.5
27	Kathmandu	Nagarjun Nagarpalika	3	Bagmati	3.0	4.0	3.6	5.2	3.3	4.1	2.2	1.9	2.0	1.8	1.8	1.8	1.4	1.9	1.7	2.7	2.6	2.7
27	Kathmandu	Shankharapur Nagarpalika	3	Bagmati	2.1	4.4	3.3	3.5	5.5	4.7	2.6	2.4	2.5	2.4	2.1	2.3	0.8	2.3	1.6	2.3	3.4	2.8
27	Kathmandu	Tarkeshwar Nagarpalika	3	Bagmati	1.8	3.5	2.8	2.9	2.6	2.7	1.1	2.0	1.6	1.2	1.1	1.2	0.9	1.5	1.2	1.6	2.1	1.9
27	Kathmandu	Tokha Nagarpalika	3	Bagmati	2.5	3.4	3.0	3.5	2.6	3.0	1.9	2.2	2.1	1.1	1.5	1.3	1.3	1.8	1.6	2.1	2.3	2.2
27	<b>Kathmandu</b>		<b>3</b>	<b>Bagmati</b>	7.2	5.3	6.2	6.4	5.1	5.7	3.9	7.0	5.6	6.6	8.0	7.3	5.4	6.9	6.2	5.9	6.5	6.2
28	Nuwakot	Belkotgadhi Nagarpalika	3	Bagmati	1.0	4.3	2.7	1.5	5.9	3.6	2.0	0.8	1.4	0.2	0.7	0.5	0.5	0.7	0.6	1.0	2.5	1.8
28	Nuwakot	Bidur Nagarpalika	3	Bagmati	3.7	3.9	3.8	3.2	6.3	4.9	3.1	3.6	3.3	1.7	3.0	2.4	0.9	2.6	1.7	2.5	3.9	3.2
28	Nuwakot	Dupcheshwar Gaunpalika	3	Bagmati	3.7	5.2	4.5	1.2	4.3	2.8	1.7	2.3	2.0	1.3	1.8	1.5	1.1	2.0	1.6	1.8	3.1	2.5
28	Nuwakot	Kakani Gaunpalika	3	Bagmati	2.6	3.8	3.2	2.7	6.3	4.5	3.4	3.3	3.4	1.4	1.1	1.3	1.1	0.7	0.9	2.2	3.1	2.7
28	Nuwakot	Kispang Gaunpalika	3	Bagmati	8.0	11.9	9.9	7.6	13.8	11.1	7.4	9.9	8.5	8.9	9.6	9.2	9.7	7.6	8.6	8.3	10.6	9.4
28	Nuwakot	Likhu Gaunpalika	3	Bagmati	5.5	4.9	5.2	4.4	7.7	6.1	3.7	6.4	5.0	4.0	6.1	5.1	3.7	5.7	4.6	4.3	6.2	5.2
28	Nuwakot	Meghang Gaunpalika	3	Bagmati	2.4	8.8	5.4	3.0	3.9	3.4	3.4	2.0	2.8	0.7	0.0	0.3	0.0	0.7	0.3	1.9	3.1	2.5
28	Nuwakot	Panchakanya Gaunpalika	3	Bagmati	4.1	7.1	5.5	3.0	12.2	7.2	6.9	2.5	5.0	3.7	4.7	4.3	2.4	3.3	2.8	4.0	6.0	5.0
28	Nuwakot	Shivapuri Gaunpalika	3	Bagmati	6.3	6.8	6.6	2.5	9.6	6.1	4.8	3.6	4.2	2.5	3.0	2.7	2.9	4.7	3.7	3.8	5.5	4.7
28	Nuwakot	Suryagadhi Gaunpalika	3	Bagmati	1.4	4.9	3.2	1.6	3.6	2.5	1.7	2.8	2.2	0.0	0.0	0.0	0.5	1.1	0.8	1.1	2.5	1.8
28	Nuwakot	Tadi Gaunpalika	3	Bagmati	3.0	5.5	4.1	2.1	3.7	2.8	2.7	0.0	1.5	1.2	0.5	0.9	0.6	1.8	1.2	1.9	2.3	2.1
28	Nuwakot	Tarkeshwar Gaunpalika	3	Bagmati	<b>1.1</b>	<b>4.6</b>	<b>2.8</b>	<b>1.3</b>	<b>1.8</b>	<b>1.5</b>	<b>0.7</b>	<b>0.7</b>	<b>0.7</b>	<b>0.8</b>	<b>0.6</b>	<b>0.7</b>	<b>1.8</b>	<b>2.7</b>	<b>2.2</b>	<b>1.1</b>	<b>2.1</b>	<b>1.6</b>
28	<b>Nuwakot</b>		<b>3</b>	<b>Bagmati</b>	3.4	5.4	4.4	2.6	6.5	4.5	3.2	3.0	3.1	1.9	2.4	2.2	1.8	2.6	2.2	2.6	4.0	3.3
29	Rasuwa	Gosaikunda Gaunpalika	3	Bagmati	13.3	10.0	11.7	10.6	12.7	11.8	10.8	13.8	12.3	11.9	8.5	9.9	7.7	10.3	9.0	10.8	11.1	11.0
29	Rasuwa	Kailika Gaunpalika	3	Bagmati	14.2	12.9	13.5	13.8	12.8	13.2	11.3	9.1	10.1	15.6	9.4	12.6	11.6	16.0	13.6	13.3	12.0	12.7
29	Rasuwa	Naukunda Gaunpalika	3	Bagmati	8.8	9.0	8.9	10.9	11.0	11.0	5.0	8.3	6.7	8.3	9.4	8.9	12.7	12.9	12.8	9.2	10.1	9.6
29	Rasuwa	Parbatikunda Gaunpalika	3	Bagmati	13.5	14.6	14.0	11.1	8.9	9.9	7.3	2.7	5.1	15.2	8.0	12.1	22.2	27.3	24.6	13.9	12.3	13.1
29	Rasuwa	Uttargaya Gaunpalika	3	Bagmati	12.6	10.0	11.4	4.8	7.8	6.4	6.5	8.3	7.5	7.0	5.5	6.3	5.5	9.0	7.4	7.3	8.1	7.7
29	<b>Rasuwa</b>		<b>3</b>	<b>Bagmati</b>	11.7	10.7	11.2	10.7	11.1	10.9	7.9	8.9	8.4	11.1	8.7	9.9	11.4	13.6	12.5	10.6	10.6	10.6
30	Dhading	Benighat Rorang Gaunpalika	3	Bagmati	4.0	5.4	4.8	2.3	4.8	3.5	2.6	2.4	2.5	2.1	1.8	1.9	0.8	2.1	1.4	2.4	3.3	2.8
30	Dhading	Dhumbesi Nagarpalika	3	Bagmati	2.4	2.9	2.7	2.9	1.9	2.4	1.3	1.6	1.4	0.4	0.0	0.2	0.4	1.3	0.8	1.5	1.5	1.5
30	Dhading	Gajuri Gaunpalika	3	Bagmati	2.8	5.0	4.0	1.7	4.5	3.1	1.4	0.6	1.0	0.0	0.0	0.0	0.0	0.4	0.2	1.2	2.1	1.6
30	Dhading	Galchi Gaunpalika	3	Bagmati	2.3	5.7	4.1	1.8	5.5	3.8	2.1	1.4	1.7	0.7	0.7	0.7	0.7	1.0	0.8	1.5	2.9	2.2

Dist_Code	Dist_name	Local_level_name	Province_No	Province_Name	% of Primary Level Total Dropout																	
					Grade 1			Grade 2			Grade 3			Grade 4			Grade 5			Grade 1-5		
					Girls	Boys	Total	Girls	Boys	Total	Girls	Boys	Total	Girls	Boys	Total	Girls	Boys	Total	Girls	Boys	Total
30	Dhading	Gangjamuna Gaunpalika	3	Bagmati	3.6	3.3	3.4	0.0	7.0	3.9	3.7	1.7	2.7	2.8	1.6	2.2	0.5	1.1	0.8	2.1	3.0	2.5
30	Dhading	Jwalamukhi Gaunpalika	3	Bagmati	0.5	1.5	1.0	0.0	2.7	1.3	0.4	0.0	0.2	0.0	0.9	0.5	0.0	0.4	0.2	0.2	1.1	0.7
30	Dhading	Khaniyabash Gaunpalika	3	Bagmati	1.8	4.0	3.0	1.4	3.6	2.4	0.0	0.8	0.4	3.9	3.3	3.6	1.4	3.3	2.3	1.7	3.0	2.4
30	Dhading	Netrawati Gaunpalika	3	Bagmati	2.9	2.9	2.9	1.0	3.3	2.1	3.5	2.2	2.8	2.8	2.2	2.5	1.6	1.9	1.7	2.4	2.5	2.4
30	Dhading	Milkantha Nagarpalika	3	Bagmati	7.0	7.2	7.1	6.7	10.6	8.6	7.9	7.5	7.7	8.1	8.5	8.3	6.0	8.3	7.1	7.1	8.4	7.8
30	Dhading	Rubi Valley Gaunpalika	3	Bagmati	2.2	3.5	2.8	0.8	4.1	2.4	0.8	0.0	0.4	0.0	0.8	0.4	0.0	1.0	0.5	0.8	1.9	1.3
30	Dhading	Siddhalek Gaunpalika	3	Bagmati	5.7	5.3	5.5	4.3	6.7	5.7	6.4	5.8	6.1	3.6	3.3	3.4	3.8	5.0	4.4	4.8	5.2	5.0
30	Dhading	Thakre Gaunpalika	3	Bagmati	5.2	4.4	4.8	2.7	6.1	4.5	3.6	4.3	3.9	2.1	2.1	1.6	2.9	2.2	3.0	4.0	3.5	3.5
30	Dhading	Tripurasundari Gaunpalika	3	Bagmati	1.5	2.6	2.1	1.8	4.0	3.0	2.4	2.3	2.4	1.4	2.5	2.0	0.9	1.4	1.2	1.6	2.6	2.1
30	Dhading		3	Bagmati	3.6	4.7	4.2	2.6	5.5	4.0	3.1	2.7	2.9	2.6	2.5	2.6	1.8	2.9	2.3	2.8	3.6	3.2
31	Makwanpur	Bagmati Gaunpalika	3	Bagmati	3.8	4.4	4.1	2.3	6.9	4.6	2.2	2.2	2.2	0.9	0.7	0.8	1.2	1.9	1.5	2.1	3.2	2.7
31	Makwanpur	Bakaiya Gaunpalika	3	Bagmati	4.7	4.7	4.7	3.1	5.3	4.2	2.5	3.3	2.9	1.8	1.7	1.8	2.2	2.8	2.5	2.9	3.6	3.2
31	Makwanpur	Bhimphedi Gaunpalika	3	Bagmati	1.7	3.7	2.8	1.4	3.4	2.5	0.5	0.9	0.7	0.4	0.8	0.6	1.4	0.0	0.7	1.1	1.8	1.4
31	Makwanpur	Hetauda Upamahanagerpalika	3	Bagmati	4.5	5.1	4.8	3.1	4.4	3.8	2.9	2.9	2.9	1.7	2.0	1.8	1.1	3.0	2.1	2.6	3.5	3.1
31	Makwanpur	Indrasarowar Gaunpalika	3	Bagmati	2.3	6.3	4.2	1.3	4.0	2.5	1.4	1.7	1.5	1.3	0.8	1.1	2.1	1.5	1.8	1.7	2.8	2.3
31	Makwanpur	Kailash Gaunpalika	3	Bagmati	2.9	5.7	4.4	2.4	6.5	4.5	3.2	3.5	3.3	2.4	3.4	2.9	1.9	2.4	2.2	2.6	4.3	3.4
31	Makwanpur	Makawanpurgadhi Gaunpalika	3	Bagmati	3.4	5.6	4.6	1.8	3.8	2.8	1.5	0.7	1.1	0.4	1.4	0.9	0.7	2.9	1.9	1.6	2.9	2.2
31	Makwanpur	Manahari Gaunpalika	3	Bagmati	2.2	5.7	4.0	2.2	4.2	3.2	2.2	2.1	2.1	1.9	1.6	1.7	0.4	0.9	0.7	1.8	2.9	2.3
31	Makwanpur	Raksirang Gaunpalika	3	Bagmati	4.7	5.8	5.3	3.1	5.5	4.4	3.4	3.2	3.3	1.8	3.3	2.6	1.6	3.1	2.3	2.9	4.2	3.5
31	Makwanpur	Thaha Nagarpalika	3	Bagmati	3.2	5.0	4.2	2.3	5.1	3.6	1.7	2.0	1.9	1.6	1.9	1.8	1.2	1.8	1.5	2.0	3.2	2.6
31	Makwanpur		3	Bagmati	3.8	5.1	4.5	2.6	5.1	3.8	2.4	2.5	2.5	1.5	1.9	1.7	1.3	2.3	1.8	2.3	3.4	2.9
35	Chitawan	Bhratpur Mahanagerpalika	3	Bagmati	2.6	5.1	4.0	3.8	3.2	3.5	1.8	2.3	2.1	1.2	1.8	1.5	1.4	2.0	1.7	2.2	2.9	2.5
35	Chitawan	Ichchhyakamana Gaunpalika	3	Bagmati	3.2	2.7	3.0	1.0	4.0	2.6	2.5	1.4	1.9	0.3	0.9	0.6	0.0	0.6	0.3	1.4	1.9	1.7
35	Chitawan	Kailika Nagarpalika	3	Bagmati	3.2	4.3	3.8	3.0	3.3	3.2	2.6	2.4	2.5	1.3	1.8	1.6	0.7	1.7	1.2	2.2	2.7	2.4
35	Chitawan	Khairahani Nagarpalika	3	Bagmati	4.2	4.9	4.6	5.8	5.0	5.4	2.7	5.6	4.4	4.3	6.3	5.4	4.1	5.1	4.6	4.2	5.4	4.8
35	Chitawan	Madi Nagarpalika	3	Bagmati	3.6	5.4	4.5	2.0	4.1	3.1	3.5	3.3	3.4	2.3	1.5	1.9	2.0	1.8	1.9	2.7	3.2	3.0
35	Chitawan	Rapti Nagarpalika	3	Bagmati	3.2	4.6	3.9	3.1	5.0	4.1	2.5	2.5	2.5	0.8	1.9	1.4	0.8	1.9	1.4	2.1	3.2	2.6
35	Chitawan	Ratnangar Nagarpalika	3	Bagmati	2.1	4.8	3.6	2.2	2.4	2.3	1.5	1.7	1.6	1.3	1.7	1.6	1.4	1.7	1.6	1.7	2.5	2.1
35	Chitawan		3	Bagmati	2.9	4.8	3.9	3.3	3.6	3.5	2.1	2.6	2.4	1.4	2.1	1.8	1.5	2.1	1.8	2.3	3.0	2.6
	Grand Total				4.5	5.2	4.9	3.7	4.6	4.2	2.8	3.7	3.3	2.9	3.6	3.3	2.4	3.4	2.9	3.3	4.1	3.7

## Grade wise promotion rates at lower secondary and secondary level, EMIS\_2076 (2019-020)

Dist_ Code	Dist_ name	Local level_ name	Province No	Province Name	% of LSS and SS Level Total Promotion rates																							
					Grade 6 to 7			Grade 7 to 8			Grade 8 to 9			Grade 9 to 10			Appeared in the SLC			Grade 6 to 8			Grade 9-10					
					Girls	Boys	Total	Girls	Boys	Total	Girls	Boys	Total	Girls	Boys	Total	Girls	Boys	Total	Girls	Boys	Total	Girls	Boys	Total			
20	Sindhuli	Dudhuli Nagarpalika	3	Bagmati	95.3	94.4	94.9	96.6	96.0	96.3	94.9	93.8	94.4	94.9	94.0	94.5	98.0	97.4	97.7	95.6	94.7	95.2	96.5	95.7	96.1			
20	Sindhuli	Ghanglekh Gaunpalika	3	Bagmati	95.6	93.9	94.8	98.1	96.5	97.3	91.8	90.8	91.3	99.2	99.0	99.1	98.3	98.0	98.2	95.2	93.7	94.4	98.7	98.5	98.6			
20	Sindhuli	Golanjor Gaunpalika	3	Bagmati	96.4	95.0	95.7	97.9	95.3	96.7	95.6	95.7	95.6	98.1	98.5	98.3	97.6	97.7	97.6	96.6	95.3	96.0	97.8	98.1	98.0			
20	Sindhuli	Hariharpuradhi Gaunpalika	3	Bagmati	98.2	95.9	97.0	98.5	95.6	97.0	95.0	96.5	95.7	97.6	97.3	97.5	96.9	96.7	96.8	97.2	96.0	96.6	97.3	97.0	97.1			
20	Sindhuli	Kamalamai Nagarpalika	3	Bagmati	94.8	93.8	94.3	96.3	93.7	95.0	87.9	88.3	88.1	95.4	95.6	95.5	97.4	97.8	97.6	93.0	92.0	92.5	96.4	96.7	96.5			
20	Sindhuli	Marin Gaunpalika	3	Bagmati	95.0	91.9	93.4	96.1	93.9	95.0	91.6	89.2	90.4	95.5	91.8	93.9	98.9	98.3	98.6	94.2	91.7	92.9	97.2	95.1	96.2			
20	Sindhuli	Phikkal Gaunpalika	3	Bagmati	93.2	93.7	93.5	89.8	92.0	90.8	91.9	93.8	92.7	94.5	93.6	94.1	96.2	94.8	95.6	91.7	93.2	92.4	95.3	94.2	94.8			
20	Sindhuli	Sunkoshi Gaunpalika	3	Bagmati	95.2	91.8	93.6	95.6	96.1	95.8	97.0	96.3	96.7	94.9	94.4	94.7	98.3	97.8	98.1	95.9	94.7	95.3	96.6	96.1	96.4			
20	Sindhuli	Tinpatan Gaunpalika	3	Bagmati	96.3	96.1	96.2	96.2	94.8	95.5	96.0	92.7	94.5	96.3	94.5	95.5	89.7	89.5	89.6	96.2	94.5	95.3	93.0	92.0	92.5			
20	Sindhuli		3	Bagmati	95.5	94.3	94.9	96.2	94.8	95.5	93.5	92.3	92.9	95.9	94.9	95.4	95.7	95.6	95.7	95.1	93.8	94.4	95.8	95.3	95.5			
21	Ramechhap	Doramba Gaunpalika	3	Bagmati	97.3	93.5	95.5	97.0	92.2	94.6	88.0	84.9	86.4	87.3	89.8	88.4	97.7	97.9	97.8	94.1	90.2	92.1	92.5	93.8	93.2			
21	Ramechhap	Gokulganga Gaunpalika	3	Bagmati	91.7	86.5	89.3	85.3	83.2	84.3	65.8	67.9	66.8	92.5	93.2	92.8	98.3	98.0	98.2	81.0	79.2	80.1	95.4	95.6	95.5			
21	Ramechhap	Khadadevi Gaunpalika	3	Bagmati	96.1	94.1	95.2	97.0	96.5	96.7	95.4	95.2	95.3	95.8	94.9	95.4	97.5	97.0	97.3	96.2	95.3	95.7	96.7	95.9	96.3			
21	Ramechhap	Lihu Gaunpalika	3	Bagmati	95.7	94.1	94.9	97.0	95.1	96.1	96.9	97.0	96.9	94.8	94.8	94.8	97.2	96.9	97.1	96.5	95.4	96.0	96.0	95.8	95.9			
21	Ramechhap	Manthali Nagarpalika	3	Bagmati	96.5	92.0	94.3	96.2	91.8	94.0	94.1	93.3	93.7	93.3	92.1	92.8	97.7	97.9	97.8	95.6	92.4	94.0	95.5	95.0	95.3			
21	Ramechhap	Ramechhap Nagarpalika	3	Bagmati	95.3	93.5	94.4	96.1	92.5	94.3	94.7	95.3	95.0	96.3	93.6	95.1	97.7	97.7	97.7	95.4	93.8	94.6	97.0	95.7	96.3			
21	Ramechhap	Sunapati Gaunpalika	3	Bagmati	97.6	92.3	94.9	98.2	94.0	96.1	98.4	97.9	98.1	99.0	96.0	97.5	97.6	97.3	97.5	98.1	94.7	96.4	98.3	96.6	97.5			
21	Ramechhap	Umakunda Gaunpalika	3	Bagmati	95.4	87.3	91.5	94.7	94.1	94.4	89.0	86.3	87.6	91.7	86.4	89.2	97.1	96.8	97.0	93.0	89.2	91.1	94.4	91.6	93.0			
21	Ramechhap		3	Bagmati	95.8	91.9	93.9	95.4	92.5	94.0	90.6	90.1	90.3	93.9	92.7	93.3	97.6	97.5	97.6	93.9	91.5	92.7	95.8	95.1	95.4			
22	Dolakha	Baateshwar Gaunpalika	3	Bagmati	95.7	97.3	96.5	97.1	95.1	96.0	97.7	97.0	97.4	97.1	98.6	97.8	99.1	98.3	98.7	96.9	96.5	96.7	98.1	98.4	98.3			
22	Dolakha	Bhimeshwar Nagarpalika	3	Bagmati	96.9	96.2	96.5	96.1	94.7	95.4	94.7	93.7	94.2	95.2	91.6	93.5	93.6	92.0	92.9	95.9	94.9	95.4	94.4	91.8	93.1			
22	Dolakha	Bigu Gaunpalika	3	Bagmati	91.2	81.6	86.7	93.1	89.5	91.4	89.2	90.0	89.5	91.2	87.6	89.5	96.9	96.6	96.7	91.2	87.0	89.1	94.0	92.1	93.1			
22	Dolakha	Gaurishankar Gaunpalika	3	Bagmati	88.0	87.5	87.8	84.9	85.0	85.0	72.7	79.9	76.2	79.6	83.5	81.5	97.3	97.6	97.4	81.9	84.1	83.0	88.4	90.5	89.5			
22	Dolakha	Jiri Nagarpalika	3	Bagmati	94.2	92.9	93.6	95.7	95.3	95.5	85.0	87.1	85.9	95.8	95.9	95.8	97.0	96.3	96.7	91.6	91.7	91.7	96.4	96.1	96.3			
22	Dolakha	Kalinchok Gaunpalika	3	Bagmati	89.1	86.7	87.9	91.5	90.2	90.9	91.4	90.2	90.8	87.5	89.3	88.3	98.3	97.8	98.1	90.7	89.0	89.8	92.9	93.6	93.2			
22	Dolakha	Melung Gaunpalika	3	Bagmati	93.1	92.0	92.6	94.2	90.7	92.6	91.9	90.6	91.3	91.9	93.6	92.7	97.0	97.4	97.2	93.1	91.1	92.1	94.5	95.5	95.0			
22	Dolakha	Sailung Gaunpalika	3	Bagmati	91.3	89.9	90.7	91.3	91.2	91.2	90.2	89.4	89.8	92.7	89.5	91.1	98.1	85.9	93.6	90.9	90.2	90.5	95.4	87.7	91.6			
22	Dolakha	Tamakoshi Gaunpalika	3	Bagmati	96.7	99.5	98.0	98.5	95.2	96.8	96.9	96.5	96.7	96.6	92.6	94.7	98.2	97.4	97.8	97.4	97.1	97.2	97.4	95.0	96.2			
22	Dolakha		3	Bagmati	93.1	91.8	92.5	93.8	92.2	93.0	90.9	91.2	91.1	92.5	91.6	92.1	97.0	95.3	96.2	92.6	91.7	92.2	94.8	93.5	94.1			

## Grade wise promotion rates at lower secondary and secondary level, EMIS\_2076 (2019-2020)

Dist_ Code	Dist_ name	Local level_ name	Province No	Province Name	% of LSS and SS Level Total Promotion rates																							
					Grade 6 to 7			Grade 7 to 8			Grade 8 to 9			Grade 9 to 10			Appeared in the SLC			Grade 6 to 8			Grade 9-10					
					Girls	Boys	Total	Girls	Boys	Total	Girls	Boys	Total	Girls	Boys	Total	Girls	Boys	Total	Girls	Boys	Total	Girls	Boys	Total			
23	Sindhupalchok	Balefi Gaunpalika	3	Bagmati	97.2	93.2	95.3	95.3	95.9	95.6	97.6	99.3	98.4	97.9	96.1	97.0	98.8	98.7	98.7	98.7	96.7	96.1	96.4	98.3	97.4	97.9		
23	Sindhupalchok	Barhahise Nagarpalika	3	Bagmati	94.7	87.5	91.0	93.3	93.8	93.6	96.4	92.5	94.6	93.6	93.4	93.5	98.4	98.3	98.3	94.8	91.3	93.0	96.0	95.8	95.9			
23	Sindhupalchok	Bhotekoshi Gaunpalika	3	Bagmati	91.1	89.4	90.3	96.6	89.8	93.5	89.9	95.1	92.3	92.6	93.5	93.0	98.7	98.8	98.8	92.5	91.4	92.0	95.7	96.1	95.9			
23	Sindhupalchok	Chautara Sangachokgadhi Nagarpalika	3	Bagmati	95.4	93.2	94.3	96.5	94.7	95.7	94.0	92.3	93.2	95.4	96.5	95.9	94.8	98.6	96.5	95.3	93.4	94.3	95.1	97.5	96.3			
23	Sindhupalchok	Helambu Gaunpalika	3	Bagmati	91.3	91.3	91.3	93.0	91.4	92.4	84.1	85.0	84.5	93.8	89.4	91.7	99.3	99.0	99.2	89.5	89.2	89.3	96.5	94.2	95.4			
23	Sindhupalchok	Indrawoti Gaunpalika	3	Bagmati	95.0	90.8	92.9	91.0	86.3	88.9	94.2	91.5	93.0	90.5	92.4	91.3	92.1	99.0	95.5	93.4	89.5	91.5	91.3	95.7	93.5			
23	Sindhupalchok	Jugal Gaunpalika	3	Bagmati	88.8	84.6	86.8	91.9	90.1	91.0	87.5	86.8	87.2	90.4	90.3	90.4	100.0	100.0	100.0	89.4	87.2	88.3	95.2	95.2	95.2			
23	Sindhupalchok	Lisankhu Pakhar Gaunpalika	3	Bagmati	98.8	97.1	97.9	99.2	98.9	99.1	96.9	99.2	98.1	97.7	97.2	97.5	100.0	100.0	100.0	98.3	98.4	98.4	98.9	98.6	98.7			
23	Sindhupalchok	Melamchi Nagarpalika	3	Bagmati	93.3	89.3	91.5	92.5	90.3	91.5	85.0	82.1	83.6	95.5	94.6	95.1	91.1	98.9	94.6	90.3	87.3	88.8	93.3	96.8	95.0			
23	Sindhupalchok	Panchpokhari Thangpal Gaunpalika	3	Bagmati	90.5	87.0	88.9	94.8	93.3	94.1	96.7	92.7	94.8	96.6	95.7	96.2	80.9	97.6	87.9	94.0	91.0	92.5	88.8	96.7	92.7			
23	Sindhupalchok	Sunkoshi Gaunpalika	3	Bagmati	94.2	90.1	92.0	96.4	90.3	93.5	94.3	95.8	95.1	93.5	93.2	93.4	98.8	100.0	99.4	95.0	92.1	93.5	96.2	96.6	96.4			
23	Sindhupalchok	Tripurasundari Gaunpalika	3	Bagmati	88.9	93.8	91.1	92.5	97.8	95.1	92.3	88.9	90.6	90.3	89.9	90.1	98.1	97.1	97.7	91.2	93.5	92.4	94.2	93.5	93.8			
23	<b>Sindhupalchok</b>		<b>3</b>	<b>Bagmati</b>	<b>93.2</b>	<b>90.1</b>	<b>91.7</b>	<b>94.1</b>	<b>92.1</b>	<b>93.2</b>	<b>91.8</b>	<b>90.6</b>	<b>91.2</b>	<b>94.1</b>	<b>93.9</b>	<b>94.0</b>	<b>94.9</b>	<b>98.9</b>	<b>96.8</b>	<b>93.0</b>	<b>90.9</b>	<b>92.0</b>	<b>94.5</b>	<b>96.4</b>	<b>95.5</b>			
24	Kavrepalanchok	Banepa Nagarpalika	3	Bagmati	96.5	96.8	96.7	96.8	95.1	96.0	96.4	94.2	95.2	96.3	95.7	96.0	97.9	97.9	97.9	96.6	95.4	96.0	97.1	96.8	97.0			
24	Kavrepalanchok	Bethanchowk Gaunpalika	3	Bagmati	97.0	91.0	94.2	95.6	96.6	96.2	94.4	94.4	94.4	95.4	95.1	95.3	96.3	97.4	96.8	95.7	94.0	94.9	95.9	96.3	96.1			
24	Kavrepalanchok	Bhumlu Gaunpalika	3	Bagmati	92.7	95.0	93.7	96.2	94.9	95.5	95.2	98.3	96.5	96.4	99.2	97.7	99.4	99.2	99.3	94.7	96.1	95.4	97.9	99.2	98.5			
24	Kavrepalanchok	Chaurideurali Gaunpalika	3	Bagmati	97.7	97.0	97.4	97.3	97.9	97.6	96.3	98.0	97.1	96.6	94.7	95.7	86.7	99.5	92.4	97.1	97.7	97.4	91.7	97.1	94.4			
24	Kavrepalanchok	Dhulikhel Nagarpalika	3	Bagmati	96.1	92.9	94.4	96.0	87.8	92.1	95.0	95.5	95.3	95.9	92.0	94.0	97.9	98.4	98.1	95.7	92.1	93.9	96.9	95.2	96.0			
24	Kavrepalanchok	Khanikhola Gaunpalika	3	Bagmati	<b>92.2</b>	<b>87.7</b>	<b>90.1</b>	<b>89.0</b>	<b>86.5</b>	<b>87.7</b>	<b>93.3</b>	<b>87.9</b>	<b>90.9</b>	<b>94.4</b>	<b>91.2</b>	<b>93.0</b>	<b>96.6</b>	<b>100.0</b>	<b>98.1</b>	<b>91.5</b>	<b>87.4</b>	<b>89.4</b>	<b>95.5</b>	<b>95.6</b>	<b>95.5</b>			
24	Kavrepalanchok	Manabharat Gaunpalika	3	Bagmati	96.0	92.4	94.3	94.6	96.9	95.7	96.5	92.2	94.4	96.1	95.0	95.6	98.8	98.8	98.8	95.7	93.9	94.8	97.5	96.9	97.2			
24	Kavrepalanchok	Mandandepur Nagarpalika	3	Bagmati	91.2	83.3	87.3	92.6	87.9	90.5	93.9	92.8	93.4	95.8	93.0	94.6	97.4	96.0	96.9	92.6	88.0	90.3	96.6	94.5	95.6			
24	Kavrepalanchok	Namobuddha Nagarpalika	3	Bagmati	89.3	84.5	87.0	94.9	91.9	93.6	92.0	91.1	91.6	89.6	91.0	90.3	98.4	97.7	98.1	92.1	89.2	90.6	94.0	94.4	94.2			
24	Kavrepalanchok	Panauti Nagarpalika	3	Bagmati	96.1	91.5	93.8	95.2	92.8	93.9	88.0	86.8	87.4	94.1	95.7	94.9	97.5	98.0	97.8	93.1	90.3	91.7	95.8	96.8	96.3			
24	Kavrepalanchok	Panchkhal Nagarpalika	3	Bagmati	96.1	93.1	94.7	97.0	93.3	95.2	97.5	97.4	97.4	97.1	95.0	96.3	99.2	98.4	98.9	96.9	94.6	95.7	98.2	96.7	97.5			
24	Kavrepalanchok	Roshi Gaunpalika	3	Bagmati	95.3	91.5	93.6	95.2	93.0	94.2	94.6	91.8	93.2	94.0	90.7	92.5	95.3	99.3	96.8	95.0	92.1	93.6	94.6	95.0	94.8			
24	Kavrepalanchok	Temal Gaunpalika	3	Bagmati	94.1	92.8	93.4	95.1	95.5	95.3	93.9	91.5	92.7	94.1	92.2	93.3	99.1	98.8	99.0	94.4	93.3	93.8	96.6	95.5	96.1			
24	<b>Kavrepalanchok</b>		<b>3</b>	<b>Bagmati</b>	<b>94.9</b>	<b>91.8</b>	<b>93.4</b>	<b>95.2</b>	<b>93.0</b>	<b>94.2</b>	<b>92.7</b>	<b>93.5</b>	<b>95.1</b>	<b>93.9</b>	<b>94.5</b>	<b>96.9</b>	<b>98.3</b>	<b>97.5</b>	<b>94.8</b>	<b>92.5</b>	<b>93.6</b>	<b>96.0</b>	<b>96.1</b>	<b>96.1</b>				
25	Lalitpur	Begmati Gaunpalika	3	Bagmati	94.7	94.4	94.6	94.3	92.4	93.3	94.5	95.2	94.8	94.9	91.0	93.0	97.5	98.6	98.0	94.5	94.0	94.2	96.2	94.8	95.5			
25	Lalitpur	Godawari Nagarpalika	3	Bagmati	94.9	92.3	93.5	95.5	93.8	94.7	93.4	91.7	92.5	93.2	93.0	93.1	96.0	98.5	97.2	94.6	92.6	93.6	94.6	95.8	95.2			
25	Lalitpur	Konjyosom Gaunpalika	3	Bagmati	89.9	86.3	88.3	84.0	87.3	85.4	88.3	92.0	89.9	87.9	88.5	88.2	91.7	94.0	92.9	87.4	88.5	88.0	89.8	91.2	90.5			
25	Lalitpur	Lalitpur Mahanagarpalika	3	Bagmati	97.0	96.2	96.6	97.2	96.1	96.6	96.2	95.9	96.0	96.2	95.6	95.9	98.1	98.8	98.5	96.8	96.1	96.4	97.2	97.2	97.2			

## Grade wise promotion rates at lower secondary and secondary level, EMIS\_2076 (2019-020)

Dist_ Code	Dist_ name	Local_level_name	Province No	Province Name	% of LSS and SS Level Total Promotion rates																							
					Grade 6 to 7		Grade 7 to 8		Grade 8 to 9		Grade 9 to 10		Appeared in the SLC		Grade 6 to 8		Grade 9-10											
					Girls	Boys	Total	Girls	Boys	Total	Girls	Boys	Total	Girls	Boys	Total	Girls	Boys	Total	Girls	Boys	Total						
25	Lalitpur	Mahalaxmi Nagarpalika	3	Bagmati	95.6	93.5	94.5	94.9	93.4	94.1	94.8	93.0	93.8	95.5	93.0	94.2	97.6	97.8	97.7	95.1	93.3	94.2	96.5	95.4	96.0			
25	Lalitpur	Mahankal Gaunpalika	3	Bagmati	87.7	87.5	87.6	95.3	96.6	95.9	96.3	96.6	97.3	88.4	89.1	88.8	100.0	100.0	100.0	93.1	94.2	93.7	94.2	94.5	94.4			
25	Lalitpur		3	Bagmati	96.0	94.8	95.4	96.2	95.1	95.6	95.3	94.8	95.0	95.3	94.5	94.9	97.6	98.5	98.1	95.8	94.9	95.4	96.5	96.5	96.5			
26	Bhaktapur	Bhaktapur Nagarpalika	3	Bagmati	96.0	93.6	94.7	95.4	93.6	94.5	92.9	91.2	92.0	95.3	93.6	94.4	98.6	98.4	98.5	94.8	92.8	93.8	96.9	96.0	96.5			
26	Bhaktapur	Chagunaryan Nagarpalika	3	Bagmati	95.4	92.7	94.1	93.1	94.4	93.8	93.3	89.3	91.5	93.7	94.5	94.1	96.8	97.1	96.9	94.0	92.2	93.1	95.3	95.8	95.5			
26	Bhaktapur	Madhapur Thimi Nagarpalika	3	Bagmati	96.5	96.5	96.5	97.2	97.5	97.4	95.9	96.1	96.0	97.6	97.0	97.3	96.9	96.8	96.8	96.5	96.7	96.6	97.2	96.9	97.1			
26	Bhaktapur	Suryabinayak Nagarpalika	3	Bagmati	96.9	94.1	95.4	97.7	96.1	96.9	97.4	96.5	96.9	97.3	96.9	97.1	97.1	97.4	97.3	97.3	95.6	96.5	97.2	97.2	97.2			
26	Bhaktapur		3	Bagmati	96.3	94.4	95.3	96.2	95.3	95.7	94.7	93.6	94.1	96.1	95.3	95.7	97.6	97.7	97.6	95.7	94.4	95.1	96.9	96.5	96.7			
27	Kathmandu	Budhanilkantha Nagarpalika	3	Bagmati	96.7	97.1	96.9	97.5	97.4	97.4	95.8	95.6	95.7	96.7	96.7	96.7	97.3	98.2	97.8	96.6	96.7	96.7	97.0	97.5	97.3			
27	Kathmandu	Chandragiri Nagarpalika	3	Bagmati	97.1	95.7	96.4	97.7	93.9	95.8	97.6	96.6	97.1	95.8	95.2	95.5	98.6	98.6	98.6	97.5	95.4	96.4	97.2	96.9	97.0			
27	Kathmandu	Dakshinkali Nagarpalika	3	Bagmati	98.7	98.7	98.7	99.1	95.7	97.4	97.4	95.9	96.6	96.6	96.6	96.6	96.3	96.4	96.4	98.4	96.8	97.6	96.5	96.5	96.5			
27	Kathmandu	Gokamshwor Nagarpalika	3	Bagmati	98.2	97.2	97.7	97.7	97.7	97.7	97.1	97.4	97.2	97.1	97.3	97.2	96.6	97.1	96.9	97.7	97.4	97.5	96.9	97.2	97.1			
27	Kathmandu	Kageshwori Manahara Nagarpalika	3	Bagmati	97.0	96.8	96.9	95.8	95.0	95.4	96.8	95.8	96.3	95.6	96.3	96.0	97.1	97.8	97.4	96.5	95.9	96.2	96.3	97.1	96.7			
27	Kathmandu	Kathmandu Mahanagarpalika	3	Bagmati	86.5	83.9	85.0	86.5	86.4	86.4	80.7	79.7	80.2	85.5	83.9	84.6	94.8	94.9	94.9	84.5	83.3	83.9	90.2	89.4	89.8			
27	Kathmandu	Kirtipur Nagarpalika	3	Bagmati	97.6	97.6	97.6	97.9	96.5	97.1	95.0	93.8	94.3	97.9	98.3	98.2	97.3	95.1	96.1	96.8	96.0	96.4	97.6	96.7	97.2			
27	Kathmandu	Nagarjun Nagarpalika	3	Bagmati	95.8	96.6	96.2	95.8	93.8	94.8	95.6	95.2	95.4	95.7	96.2	96.0	96.6	97.1	96.8	95.7	95.2	95.5	96.1	96.7	96.4			
27	Kathmandu	Shankharapur Nagarpalika	3	Bagmati	95.8	93.6	94.7	96.1	96.5	96.3	95.1	94.5	94.8	96.0	96.8	96.4	97.1	97.3	97.2	95.7	94.9	95.3	96.5	97.0	96.8			
27	Kathmandu	Tarkeshwor Nagarpalika	3	Bagmati	97.6	97.9	97.8	97.7	97.2	97.4	98.1	97.4	97.7	97.4	97.7	97.6	98.6	99.0	98.8	97.8	97.5	97.7	98.0	98.4	98.2			
27	Kathmandu	Tokha Nagarpalika	3	Bagmati	97.4	97.7	97.6	96.6	97.4	97.0	97.2	97.6	97.4	95.9	96.6	96.3	97.7	96.7	97.2	97.1	97.5	97.3	96.8	96.7	96.7			
27	Kathmandu		3	Bagmati	92.2	90.7	91.4	92.1	91.4	91.7	89.1	88.1	88.5	91.1	90.1	90.6	96.1	96.1	96.1	91.1	90.1	90.6	93.6	93.1	93.4			
28	Nuwakot	Belkotgadi Nagarpalika	3	Bagmati	93.8	87.8	90.9	94.8	91.0	93.0	92.3	90.3	91.4	96.1	93.0	94.7	98.3	98.0	98.2	93.6	89.7	91.7	97.2	95.5	96.4			
28	Nuwakot	Bidur Nagarpalika	3	Bagmati	90.6	91.9	91.3	93.9	87.0	90.5	91.9	88.3	90.1	92.2	91.5	91.8	98.1	98.3	98.2	92.1	89.1	90.6	95.2	94.9	95.0			
28	Nuwakot	Dupcheshwar Gaunpalika	3	Bagmati	92.2	89.6	91.0	93.0	90.7	91.9	94.0	92.6	93.2	93.8	91.6	92.8	98.4	98.0	98.2	93.1	90.9	92.0	96.1	94.8	95.5			
28	Nuwakot	Kakani Gaunpalika	3	Bagmati	90.7	82.7	86.9	93.4	92.5	93.0	92.2	89.7	91.3	87.1	87.6	87.3	98.0	97.3	97.7	92.1	88.3	90.2	92.5	92.5	92.5			
28	Nuwakot	Kispang Gaunpalika	3	Bagmati	92.3	88.7	90.5	88.4	87.9	88.1	84.2	84.4	84.3	90.8	91.4	91.1	96.5	93.1	95.2	88.3	87.0	87.6	93.6	92.2	92.9			
28	Nuwakot	Likhu Gaunpalika	3	Bagmati	87.6	83.1	85.4	91.4	90.7	91.0	81.6	77.9	79.7	84.6	83.6	84.1	97.5	96.7	97.1	86.9	83.9	85.4	91.1	90.2	90.6			
28	Nuwakot	Meghang Gaunpalika	3	Bagmati	97.6	92.8	95.4	94.5	91.9	93.4	96.6	94.8	95.7	97.4	95.7	96.6	99.4	99.1	99.3	96.2	93.1	94.7	98.4	97.4	97.9			
28	Nuwakot	Panchakanya Gaunpalika	3	Bagmati	90.8	89.2	90.0	94.7	87.1	90.8	94.2	89.7	92.0	88.8	87.6	88.2	88.4	84.9	86.9	93.3	88.7	91.0	88.6	86.2	87.4			
28	Nuwakot	Shivapuri Gaunpalika	3	Bagmati	92.3	85.5	88.9	91.2	89.9	90.6	91.8	89.5	90.9	93.5	88.9	91.6	97.4	96.5	97.1	91.7	88.3	90.0	95.4	92.7	94.1			



## Grade wise promotion rates at lower secondary and secondary level, EMIS\_2076 (2019-020)

Dist_ Code	Dist_ name	Local_level_name	Province No	Province Name	% of LSS and SS Level Total Promotion rates																							
					Grade 6 to 7			Grade 7 to 8			Grade 8 to 9			Grade 9 to 10			Appeared in the SLC			Grade 6 to 8			Grade 9-10					
					Girls	Boys	Total	Girls	Boys	Total	Girls	Boys	Total	Girls	Boys	Total	Girls	Boys	Total	Girls	Boys	Total	Girls	Boys	Total	Girls	Boys	Total
28	Nuwakot	Suryagadhi Gaunpalika	3	Bagmati	79.8	76.7	78.3	89.5	83.4	86.6	83.4	90.3	86.6	86.5	85.2	85.9	95.3	98.1	96.5	84.2	83.5	83.9	90.9	91.7	91.3			
28	Nuwakot	Tadi Gaunpalika	3	Bagmati	93.3	93.5	93.4	97.3	94.6	95.9	92.9	90.4	91.9	95.1	93.9	94.5	99.1	98.7	98.9	94.5	92.8	93.7	97.1	96.3	96.7			
28	Nuwakot	Tarkeshwar Gaunpalika	3	Bagmati	94.4	91.7	93.0	94.2	92.0	93.1	94.7	93.5	94.1	88.8	88.8	88.8	98.3	84.7	91.5	94.4	92.4	93.4	93.5	86.8	90.2			
28	Nuwakot		3	Bagmati	91.4	88.3	89.9	93.0	89.5	91.3	90.7	89.0	89.9	91.7	90.4	91.1	97.3	96.0	96.7	91.7	88.9	90.3	94.5	93.2	93.8			
29	Rasuwa	Gosakunda Gaunpalika	3	Bagmati	89.7	87.0	88.3	91.5	93.2	92.3	94.8	87.3	91.4	96.2	91.4	94.1	100.0	100.0	100.0	92.0	89.1	90.6	98.1	95.7	96.9			
29	Rasuwa	Kalika Gaunpalika	3	Bagmati	81.1	78.1	79.8	90.5	87.3	88.9	85.8	75.0	80.6	94.3	89.4	91.9	100.0	76.5	88.6	85.8	80.1	83.0	97.2	82.9	90.1			
29	Rasuwa	Naukunda Gaunpalika	3	Bagmati	79.4	80.1	79.7	84.1	80.9	82.6	87.7	86.0	86.9	80.4	87.1	83.6	98.2	100.0	99.1	83.7	82.3	83.0	89.3	93.5	91.4			
29	Rasuwa	Parbatikunda Gaunpalika	3	Bagmati	76.6	80.5	78.4	90.7	90.6	90.7	84.2	91.3	86.3	92.1	78.8	85.9	88.9	66.7	83.3	83.8	87.5	85.7	90.5	72.7	81.6			
29	Rasuwa	Uttargaya Gaunpalika	3	Bagmati	92.3	95.2	93.9	94.1	90.9	92.7	93.1	93.0	93.0	94.3	95.2	94.8	96.4	91.3	94.1	93.2	93.0	93.1	95.4	93.2	94.3			
29	Rasuwa		3	Bagmati	82.5	82.8	82.6	89.2	87.0	88.2	88.9	84.1	86.8	91.3	89.3	90.4	98.1	94.4	96.5	86.9	84.7	85.8	94.7	91.9	93.3			
30	Dhading	Benihat Rorang Gaunpalika	3	Bagmati	89.3	84.1	86.8	91.2	89.4	90.4	90.6	91.5	91.0	90.1	92.2	91.0	98.2	98.3	98.3	90.3	88.3	89.3	94.1	95.3	94.7			
30	Dhading	Dhumbesi Nagarpalika	3	Bagmati	96.1	92.0	94.1	95.5	95.4	95.4	99.2	97.7	98.5	97.0	99.5	98.2	91.3	89.9	90.7	96.9	95.1	96.0	94.1	94.7	94.4			
30	Dhading	Gajuri Gaunpalika	3	Bagmati	93.3	85.4	89.7	93.5	89.1	91.4	96.7	92.7	94.8	96.4	97.0	96.6	100.0	100.0	100.0	94.5	89.1	91.8	98.2	98.5	98.3			
30	Dhading	Galchi Gaunpalika	3	Bagmati	91.7	87.7	89.7	91.8	82.9	87.7	95.7	96.0	95.8	91.2	93.3	92.1	99.0	89.0	94.6	93.1	88.9	91.0	95.1	91.1	93.1			
30	Dhading	Gangjamuna Gaunpalika	3	Bagmati	93.5	90.4	91.7	92.0	85.1	88.9	90.2	86.8	88.7	90.3	89.6	89.9	97.1	97.0	97.1	91.9	87.5	89.7	93.7	93.3	93.5			
30	Dhading	Jwalamukhi Gaunpalika	3	Bagmati	86.9	91.3	89.2	90.2	87.1	88.7	59.7	65.2	62.4	88.5	91.7	90.1	99.2	99.1	99.2	78.9	81.2	80.1	93.9	95.4	94.6			
30	Dhading	Khaniyabash Gaunpalika	3	Bagmati	94.3	89.6	91.9	96.0	93.8	95.0	94.0	90.3	92.2	93.4	91.3	92.5	98.5	99.0	98.7	94.8	91.2	93.0	96.0	95.1	95.6			
30	Dhading	Netrawati Gaunpalika	3	Bagmati	91.1	90.2	90.6	95.0	85.7	90.1	77.8	67.6	72.5	95.0	89.9	92.7	99.1	99.0	99.1	87.9	81.2	84.5	97.1	94.5	95.8			
30	Dhading	Nilkantha Nagarpalika	3	Bagmati	88.5	87.7	88.1	89.8	90.2	90.0	82.3	83.2	82.7	88.8	87.2	88.1	97.9	97.0	97.5	86.8	87.0	86.9	93.3	92.1	92.7			
30	Dhading	Rubi Valley Gaunpalika	3	Bagmati	83.3	87.9	85.8	94.0	91.9	93.0	94.6	93.3	94.0	88.1	96.0	91.7	100.0	100.0	100.0	90.7	91.1	90.9	94.1	98.0	96.0			
30	Dhading	Siddhalek Gaunpalika	3	Bagmati	94.0	93.1	93.6	91.6	93.6	92.6	90.4	93.5	91.8	98.5	97.4	98.0	97.9	98.5	98.2	92.0	93.4	92.7	98.2	97.9	98.1			
30	Dhading	Thakre Gaunpalika	3	Bagmati	97.1	92.3	94.9	96.8	92.5	94.9	95.1	92.3	93.8	91.6	88.3	90.1	98.5	98.3	98.4	96.4	92.4	94.4	95.0	93.3	94.2			
30	Dhading	Tripurasundari Gaunpalika	3	Bagmati	96.7	91.9	94.2	93.4	94.8	94.1	93.8	93.2	93.5	91.5	88.9	90.3	97.1	97.6	97.4	94.6	93.3	94.0	94.3	93.3	93.8			
30	Dhading		3	Bagmati	91.8	88.9	90.4	92.6	90.0	91.4	88.0	87.1	87.5	91.6	91.5	91.5	97.8	96.9	97.4	90.8	88.7	89.7	94.7	94.2	94.4			
31	Makwanpur	Bagmati Gaunpalika	3	Bagmati	90.6	86.1	88.4	89.6	86.4	88.1	84.6	79.4	82.0	94.6	92.8	93.7	99.0	98.8	98.9	88.3	84.0	86.1	96.8	95.8	96.3			
31	Makwanpur	Bakaiya Gaunpalika	3	Bagmati	91.8	90.8	91.3	92.3	92.8	92.5	94.7	94.5	94.6	95.1	94.9	95.0	98.8	98.4	98.6	92.9	92.7	92.8	96.9	96.7	96.8			
31	Makwanpur	Bhimphedi Gaunpalika	3	Bagmati	91.1	91.1	91.1	93.5	88.8	91.1	90.5	88.3	89.5	97.1	92.5	95.2	98.2	97.1	97.8	91.7	89.4	90.5	97.7	94.8	96.2			
31	Makwanpur	Hetauda Upamanagarpalika	3	Bagmati	90.4	85.4	87.9	89.6	87.8	88.7	91.7	89.0	90.3	87.0	85.9	86.5	98.2	97.4	97.8	90.6	87.4	89.0	92.6	91.6	92.1			

## Grade wise promotion rates at lower secondary and secondary level, EMIS\_2076 (2019-020)

Dist_ Code	Dist_ name	Local_level_name	Province No	Province Name	% of LSS and SS Level Total Promotion rates																							
					Grade 6 to 7			Grade 7 to 8			Grade 8 to 9			Grade 9 to 10			Appeared in the SLC			Grade 6 to 8			Grade 9-10					
					Girls	Boys	Total	Girls	Boys	Total	Girls	Boys	Total	Girls	Boys	Total	Girls	Boys	Total	Girls	Boys	Total	Girls	Boys	Total			
31	Makwanpur	Indrasarwar Gaunpalika	3	Bagmati	86.1	82.3	84.3	90.2	84.3	87.2	87.1	78.7	84.1	86.6	85.2	86.0	94.5	93.8	94.2	87.8	81.8	84.8	90.6	89.5	90.0			
31	Makwanpur	Kailash Gaunpalika	3	Bagmati	87.3	82.4	84.9	89.4	80.7	85.5	92.4	84.8	89.2	85.7	84.7	85.3	97.3	97.7	97.5	89.7	82.6	86.1	91.5	91.2	91.3			
31	Makwanpur	Makawanpurgadhi Gaunpalika	3	Bagmati	91.0	87.2	89.1	91.9	91.7	91.8	89.5	89.9	89.7	89.6	87.1	88.6	100.0	100.0	100.0	90.8	89.6	90.2	94.8	93.6	94.2			
31	Makwanpur	Manahari Gaunpalika	3	Bagmati	85.0	79.4	82.5	89.1	82.7	86.6	85.0	78.7	82.4	81.6	78.6	80.3	98.4	97.9	98.2	86.4	80.3	83.3	90.0	88.3	89.1			
31	Makwanpur	Raksirang Gaunpalika	3	Bagmati	93.9	83.9	89.4	90.2	87.6	89.0	84.1	81.5	83.0	93.5	90.2	92.0	80.6	95.9	85.9	85.9	89.4	84.3	86.9	87.1	93.1	90.1		
31	Makwanpur	Thana Nagarpalika	3	Bagmati	87.8	84.6	86.3	88.4	82.0	85.5	87.3	83.7	85.8	85.4	85.4	85.4	94.2	98.9	96.0	87.9	83.4	85.6	89.8	92.2	91.0			
31	<b>Makwanpur</b>		3	<b>Bagmati</b>	<b>89.7</b>	<b>85.4</b>	<b>87.6</b>	<b>90.1</b>	<b>86.9</b>	<b>88.6</b>	<b>89.4</b>	<b>86.4</b>	<b>88.0</b>	<b>88.1</b>	<b>86.6</b>	<b>87.4</b>	<b>97.3</b>	<b>97.7</b>	<b>97.5</b>	<b>89.7</b>	<b>86.2</b>	<b>88.0</b>	<b>92.7</b>	<b>92.2</b>	<b>92.4</b>			
35	Chitawan	Bhratpur Mahanagarpalika	3	Bagmati	94.5	93.6	94.0	94.8	94.0	94.4	95.2	94.9	95.0	92.7	92.5	92.6	98.3	96.9	97.6	94.8	94.1	94.5	95.5	94.7	95.1			
35	Chitawan	Ichchhyakamana Gaunpalika	3	Bagmati	89.9	84.8	87.3	94.1	94.3	94.2	94.8	95.7	95.2	92.9	91.3	92.1	98.5	98.5	98.5	92.9	91.6	92.2	95.7	94.9	95.3			
35	Chitawan	Kalika Nagarpalika	3	Bagmati	96.3	95.2	95.7	96.5	94.6	95.5	93.6	91.7	92.7	87.1	87.4	87.2	99.1	98.3	98.8	95.4	93.8	94.6	93.1	92.9	93.0			
35	Chitawan	Khairahani Nagarpalika	3	Bagmati	91.1	89.0	89.8	90.0	88.8	89.3	88.5	90.6	89.6	86.2	88.9	87.6	97.9	97.6	97.7	89.8	89.4	89.6	92.0	93.2	92.6			
35	Chitawan	Madi Nagarpalika	3	Bagmati	91.4	88.7	90.0	89.1	86.4	87.8	91.0	90.8	90.9	87.2	79.6	83.6	98.8	98.8	98.8	90.5	88.6	89.5	93.0	89.2	91.1			
35	Chitawan	Rapti Nagarpalika	3	Bagmati	87.5	83.7	85.5	84.5	87.3	85.9	90.4	89.1	89.8	80.0	81.3	80.6	98.6	97.9	98.3	87.5	86.7	87.1	89.3	89.6	89.4			
35	Chitawan	Ratmangar Nagarpalika	3	Bagmati	95.3	94.6	94.9	97.1	94.0	95.4	96.8	96.3	96.5	95.0	94.4	94.7	92.0	97.5	94.8	96.4	94.9	95.7	93.5	95.9	94.7			
35	<b>Chitawan</b>		3	<b>Bagmati</b>	<b>93.4</b>	<b>91.8</b>	<b>92.5</b>	<b>93.4</b>	<b>92.6</b>	<b>93.0</b>	<b>93.9</b>	<b>93.8</b>	<b>93.8</b>	<b>90.5</b>	<b>90.4</b>	<b>90.4</b>	<b>97.5</b>	<b>97.3</b>	<b>97.4</b>	<b>93.6</b>	<b>92.7</b>	<b>93.1</b>	<b>94.0</b>	<b>93.8</b>	<b>93.9</b>			
<b>Total</b>					<b>93.2</b>	<b>91.8</b>	<b>92.5</b>	<b>93.7</b>	<b>92.5</b>	<b>93.1</b>	<b>91.1</b>	<b>90.6</b>	<b>90.8</b>	<b>93.5</b>	<b>92.8</b>	<b>93.2</b>	<b>97.5</b>	<b>97.3</b>	<b>97.4</b>	<b>92.7</b>	<b>91.6</b>	<b>92.2</b>	<b>95.5</b>	<b>95.0</b>	<b>95.3</b>			

## Grade wise repetition rates at lower secondary and secondary level, EMIS\_2076 (2019-020)

Dist_ Code	Dist_ name	Local_level_name	Province No	Province Name	% of LSS and SS Level Total Repetition																					
					Grade 6			Grade 7			Grade 8			Grade 9			Grade 10			Grade 6-8			Grade 9-10			
					Girls	Boys	Total	Girls	Boys	Total	Girls	Boys	Total	Girls	Boys	Total	Girls	Boys	Total	Girls	Boys	Total	Girls	Boys	Total	
20	Sindhuli	Dudhuli Nagarpalika	3	Bagmati	2.3	3.7	3.0	2.1	1.7	1.9	1.9	1.8	2.1	1.9	2.0	2.3	2.1	0.0	0.0	0.0	2.1	2.5	2.3	1.0	1.2	1.1
20	Sindhuli	Ghanglekh Gaunpalika	3	Bagmati	2.2	4.9	3.5	1.3	1.8	1.5	4.1	5.4	4.7	0.0	0.0	0.0	0.0	0.0	0.0	2.5	4.0	3.3	0.0	0.0	0.0	
20	Sindhuli	Golanjor Gaunpalika	3	Bagmati	2.8	4.6	3.7	1.1	3.5	2.2	1.8	1.6	1.7	0.8	1.0	0.9	0.0	0.0	0.0	1.9	3.2	2.6	0.4	0.5	0.4	
20	Sindhuli	Hariharpurgadhi Gaunpalika	3	Bagmati	0.7	1.4	1.1	0.0	1.4	0.7	0.0	0.4	0.2	0.0	0.0	0.0	0.0	0.0	0.0	0.2	1.1	0.6	0.0	0.0	0.0	
20	Sindhuli	Kamalamai Nagarpalika	3	Bagmati	2.4	1.8	2.1	0.7	2.3	1.6	7.1	5.7	6.4	1.1	0.5	0.8	0.0	0.0	0.0	3.4	3.3	3.4	0.5	0.3	0.4	
20	Sindhuli	Main Gaunpalika	3	Bagmati	3.2	5.4	4.3	2.1	3.1	2.6	3.9	5.2	4.5	0.3	4.5	2.1	0.0	0.6	0.3	3.0	4.6	3.8	0.2	2.6	1.4	
20	Sindhuli	Phikkal Gaunpalika	3	Bagmati	4.3	2.5	3.5	8.0	4.4	6.3	3.4	1.6	2.6	2.2	3.7	2.8	0.0	0.0	0.0	5.2	2.8	4.0	1.1	1.8	1.5	
20	Sindhuli	Sunkoshi Gaunpalika	3	Bagmati	3.6	5.6	4.6	3.2	2.6	2.9	0.4	0.9	0.6	2.7	2.6	2.7	0.0	0.0	0.0	2.4	3.0	2.7	1.4	1.3	1.3	
20	Sindhuli	Timpatan Gaunpalika	3	Bagmati	1.8	1.2	1.5	1.5	1.4	1.5	1.0	1.8	1.4	0.6	1.4	1.0	0.0	0.0	0.0	1.4	1.5	1.5	0.3	0.7	0.5	
20	Sindhuli		3	Bagmati	2.4	2.9	2.6	1.9	2.2	2.1	2.8	2.9	2.8	1.1	1.7	1.4	0.0	0.0	0.0	2.4	2.7	2.5	0.6	0.8	0.7	
21	Ramechhap	Doramba Gaunpalika	3	Bagmati	2.0	5.1	3.4	1.7	5.5	3.6	9.3	12.7	11.1	10.9	7.9	9.5	0.0	0.0	0.0	4.3	7.8	6.1	5.4	4.0	4.7	
21	Ramechhap	Gokulganga Gaunpalika	3	Bagmati	6.8	11.9	9.2	12.3	13.8	13.0	29.9	26.8	28.5	2.9	3.4	3.1	0.0	0.0	0.0	16.3	17.5	16.9	1.4	1.7	1.6	
21	Ramechhap	Khadadevi Gaunpalika	3	Bagmati	2.6	4.4	3.4	2.2	2.7	2.4	1.9	2.2	2.0	3.0	3.3	3.1	0.0	0.5	0.2	2.2	3.1	2.6	1.5	1.9	1.7	
21	Ramechhap	Likhu Gaunpalika	3	Bagmati	3.5	5.2	4.3	2.7	4.1	3.4	2.1	1.9	2.0	4.0	2.4	3.3	0.0	0.0	0.0	2.8	3.7	3.2	2.0	1.2	1.6	
21	Ramechhap	Mantali Nagarpalika	3	Bagmati	3.0	8.0	5.4	3.3	7.6	5.5	4.9	6.1	5.5	4.8	5.6	5.2	0.0	0.0	0.0	3.7	7.2	5.5	2.4	2.8	2.6	
21	Ramechhap	Ramechhap Nagarpalika	3	Bagmati	3.8	5.1	4.4	3.0	5.3	4.1	3.3	2.0	2.7	1.7	4.4	2.9	0.0	0.0	0.0	3.4	4.1	3.8	0.9	2.2	1.5	
21	Ramechhap	Sunapati Gaunpalika	3	Bagmati	1.8	6.0	3.9	1.2	3.8	2.5	0.0	0.5	0.3	0.5	3.5	1.9	0.0	0.0	1.0	3.4	2.2	0.3	1.7	1.0		
21	Ramechhap	Umakunda Gaunpalika	3	Bagmati	3.2	12.2	7.5	3.8	4.1	4.0	9.3	11.2	10.3	5.5	10.5	7.9	0.0	0.0	0.0	5.5	9.2	7.3	2.8	5.2	4.0	
21	Ramechhap		3	Bagmati	3.3	7.1	5.2	3.7	6.0	4.8	7.4	7.7	7.6	4.3	5.0	4.6	0.0	0.1	0.0	4.8	6.9	5.9	2.1	2.5	2.3	
22	Dolakha	Baiteshwor Gaunpalika	3	Bagmati	2.1	1.1	1.6	2.3	2.9	2.6	0.9	1.0	1.0	2.9	1.0	2.0	0.0	0.0	0.0	1.8	1.7	1.7	1.5	0.5	1.0	
22	Dolakha	Bhimeshwor Nagarpalika	3	Bagmati	1.7	2.4	2.0	2.1	2.7	2.4	3.2	3.1	3.2	2.0	5.0	3.5	4.0	5.1	4.5	2.3	2.7	2.5	3.0	5.1	4.0	
22	Dolakha	Bigu Gaunpalika	3	Bagmati	6.7	15.5	10.9	4.6	7.4	5.9	6.6	5.7	6.2	6.1	8.0	7.0	0.8	0.0	0.5	6.0	9.5	7.8	3.4	4.0	3.7	
22	Dolakha	Gaurshankar Gaunpalika	3	Bagmati	11.4	10.7	11.1	14.5	13.6	14.1	22.4	14.2	18.4	16.2	12.8	14.5	0.9	1.2	1.0	16.1	12.8	14.5	8.5	7.0	7.8	
22	Dolakha	Jiri Nagarpalika	3	Bagmati	4.6	6.5	5.5	3.3	3.4	3.3	12.2	10.7	11.5	2.6	1.4	2.1	0.0	0.0	0.0	6.7	6.8	6.8	1.3	0.7	1.0	
22	Dolakha	Kalinchok Gaunpalika	3	Bagmati	8.8	8.7	8.8	5.4	6.4	5.9	5.4	6.0	5.7	9.7	8.2	9.0	0.0	0.0	0.0	6.5	7.0	6.8	4.8	4.1	4.5	
22	Dolakha	Melung Gaunpalika	3	Bagmati	4.4	3.7	4.1	3.3	4.7	3.9	1.8	2.1	2.0	5.6	3.8	4.8	0.5	0.0	0.3	3.2	3.5	3.3	3.0	1.9	2.5	
22	Dolakha	Sailung Gaunpalika	3	Bagmati	6.1	6.3	6.2	5.8	5.3	5.6	3.7	5.1	4.4	3.4	5.8	4.6	0.0	12.5	4.7	5.2	5.5	5.4	1.7	9.2	5.4	
22	Dolakha	Tamakoshi Gaunpalika	3	Bagmati	1.9	0.5	1.3	0.5	3.3	1.9	1.0	1.0	1.0	1.3	6.5	3.7	0.0	0.5	0.2	1.1	1.6	1.4	0.6	3.5	2.1	
22	Dolakha		3	Bagmati	5.1	5.8	5.5	4.3	5.1	4.7	5.5	4.8	5.2	5.0	5.6	5.3	1.0	2.3	1.5	5.0	5.3	5.1	3.0	4.0	3.5	

## Grade wise repetition rates at lower secondary and secondary level, EMIS\_2076 (2019-020)

Dist_ Code	Dist_ name	Local level_ name	Province No	Province Name	% of LSS and SS Level Total Repeattion																							
					Grade 6		Grade 7		Grade 8		Grade 9		Grade 10		Grade 6-8		Grade 9-10											
					Girls	Boys	Total	Girls	Boys	Total	Girls	Boys	Total	Girls	Boys	Total	Girls	Boys	Total	Girls	Boys	Total						
23	Sindhupalchok	Balefi Gaunpalika	3	Bagmati	2.2	5.6	3.8	4.2	3.5	3.9	1.2	0.0	0.6	0.5	1.7	1.1	0.0	0.0	0.0	0.0	2.6	3.0	2.8	0.3	0.8	0.6		
23	Sindhupalchok	Barhaise Nagarpalika	3	Bagmati	3.4	10.7	7.2	5.0	4.3	4.7	1.1	3.7	2.3	3.4	5.4	4.4	0.0	0.0	0.0	0.0	3.2	6.3	4.7	1.7	2.7	2.2		
23	Sindhupalchok	Bhotekoshi Gaunpalika	3	Bagmati	8.1	8.5	8.3	2.8	8.5	5.3	9.4	4.1	7.0	3.7	5.7	4.7	0.0	0.0	0.0	0.0	6.8	7.0	6.9	1.9	2.8	2.3		
23	Sindhupalchok	Chautara Sangachokgadhi Nagarpalika	3	Bagmati	3.3	5.1	4.2	2.0	4.0	2.9	3.6	4.1	3.8	2.7	2.7	2.7	3.5	0.0	1.9	3.0	4.4	3.7	3.1	1.4	2.2	2.2		
23	Sindhupalchok	Helambu Gaunpalika	3	Bagmati	5.8	6.7	6.2	5.6	7.2	6.2	13.7	12.1	13.0	5.0	8.5	6.6	0.0	0.0	0.0	0.0	8.4	8.7	8.5	2.5	4.2	3.4		
23	Sindhupalchok	Indrawoti Gaunpalika	3	Bagmati	4.3	7.4	5.8	8.6	11.8	10.1	5.2	6.8	5.9	6.6	4.0	5.5	7.0	0.0	3.6	6.0	8.7	7.4	6.8	2.0	4.4	4.4		
23	Sindhupalchok	Jugal Gaunpalika	3	Bagmati	10.1	11.0	10.5	6.0	6.4	6.2	9.5	10.8	10.1	5.9	6.1	5.9	0.0	0.0	0.0	0.0	8.5	9.4	9.0	2.9	3.0	3.0		
23	Sindhupalchok	Lisankhu Pakhar Gaunpalika	3	Bagmati	1.2	2.9	2.1	0.8	1.1	0.9	2.3	0.8	1.6	2.3	1.4	1.8	0.0	0.0	0.0	0.0	1.4	1.6	1.5	1.1	0.7	0.9		
23	Sindhupalchok	Melamchi Nagarpalika	3	Bagmati	6.0	10.0	7.8	7.1	8.3	7.6	12.9	16.2	14.4	2.4	3.7	3.0	6.8	0.0	3.8	8.6	11.5	10.1	4.6	1.8	3.2	3.2		
23	Sindhupalchok	Panchpokhari Thangpal Gaunpalika	3	Bagmati	8.1	10.9	9.4	3.8	5.0	4.3	1.2	3.7	2.4	0.7	2.9	1.7	17.3	0.0	10.1	4.4	6.5	5.5	9.0	1.4	5.2	5.2		
23	Sindhupalchok	Sunkoshi Gaunpalika	3	Bagmati	3.9	7.6	5.8	3.0	8.4	5.6	4.4	2.4	3.4	3.8	4.3	4.0	0.6	0.0	0.3	3.8	6.1	4.9	2.2	2.2	2.2	2.2		
23	Sindhupalchok	Tripurasundari Gaunpalika	3	Bagmati	7.4	1.8	4.8	5.4	0.0	2.7	4.3	7.7	6.0	2.2	3.7	2.9	0.0	0.0	0.0	5.7	3.2	4.4	1.1	1.8	1.5	1.5		
23	<b>Sindhupalchok</b>		<b>3</b>	<b>Bagmati</b>	<b>5.4</b>	<b>7.9</b>	<b>6.7</b>	<b>4.8</b>	<b>6.3</b>	<b>5.5</b>	<b>6.3</b>	<b>7.0</b>	<b>6.6</b>	<b>3.3</b>	<b>4.0</b>	<b>3.6</b>	<b>3.7</b>	<b>0.0</b>	<b>2.0</b>	<b>5.5</b>	<b>7.1</b>	<b>6.3</b>	<b>3.5</b>	<b>2.0</b>	<b>2.8</b>			
24	Kavrepalanchok	Banepa Nagarpalika	3	Bagmati	1.6	1.1	1.3	1.1	1.7	1.4	0.8	1.2	1.0	1.0	1.6	1.3	0.0	0.2	0.1	1.2	1.3	1.2	0.5	0.9	0.7	0.7		
24	Kavrepalanchok	Bethanchowk Gaunpalika	3	Bagmati	1.2	6.9	3.8	1.9	0.6	1.2	1.7	1.2	1.5	1.1	1.4	1.3	0.0	0.0	0.0	1.6	2.9	2.2	0.6	0.7	0.6	0.6		
24	Kavrepalanchok	Bhumlu Gaunpalika	3	Bagmati	6.5	4.0	5.4	3.8	5.1	4.5	2.4	0.0	1.4	2.9	0.0	1.5	0.0	0.0	0.0	4.2	3.0	3.6	1.4	0.0	0.7	0.7		
24	Kavrepalanchok	Chaurideurali Gaunpalika	3	Bagmati	1.1	1.8	1.5	0.5	0.0	0.2	0.0	0.0	0.0	0.8	3.4	2.0	12.9	0.0	7.1	0.5	0.6	0.6	6.9	1.7	4.3	4.3		
24	Kavrepalanchok	Dhulikhel Nagarpalika	3	Bagmati	1.9	4.9	3.5	2.3	8.8	5.4	2.8	3.3	3.0	1.7	6.2	3.9	0.0	0.0	0.0	2.4	5.7	4.0	0.9	3.1	2.0	2.0		
24	Kavrepalanchok	Khanikhola Gaunpalika	3	Bagmati	3.9	9.0	6.2	10.4	10.0	10.2	2.6	7.6	4.8	1.9	3.7	2.7	0.9	0.0	0.5	5.6	8.9	7.3	1.4	1.8	1.6	1.6		
24	Kavrepalanchok	Mahabharat Gaunpalika	3	Bagmati	2.4	3.8	3.1	2.7	1.2	1.9	0.8	2.9	1.8	1.7	1.1	1.5	0.0	0.0	0.0	2.0	2.6	2.3	0.9	0.6	0.7	0.7		
24	Kavrepalanchok	Mandandepur Nagarpalika	3	Bagmati	6.3	13.0	9.6	5.5	9.4	7.2	2.6	2.5	2.6	0.6	3.5	1.9	0.0	0.0	0.0	4.8	8.3	6.6	0.3	1.7	1.0	1.0		
24	Kavrepalanchok	Namobuddha Nagarpalika	3	Bagmati	10.2	13.2	11.6	2.6	4.3	3.3	3.6	2.6	3.2	6.2	3.6	5.0	0.0	0.6	0.2	5.4	6.7	6.1	3.1	2.1	2.6	2.6		
24	Kavrepalanchok	Panauti Nagarpalika	3	Bagmati	2.0	5.8	3.9	2.0	3.4	2.7	8.0	7.8	7.9	3.1	0.8	1.9	0.0	0.0	0.0	4.0	5.7	4.8	1.5	0.4	1.0	1.0		
24	Kavrepalanchok	Panchkhal Nagarpalika	3	Bagmati	2.7	5.6	4.1	2.2	6.0	4.0	2.2	1.3	1.8	0.6	4.5	2.2	0.0	0.5	0.2	2.4	4.3	3.3	0.3	2.5	1.4	1.4		
24	Kavrepalanchok	Roshi Gaunpalika	3	Bagmati	2.7	6.6	4.5	2.1	4.6	3.3	2.7	4.7	3.7	2.5	5.4	3.8	3.6	0.0	2.2	2.5	5.3	3.9	3.0	2.7	2.9	2.9		
24	Kavrepalanchok	Temal Gaunpalika	3	Bagmati	4.7	5.5	5.1	3.8	3.9	3.8	3.9	5.1	4.5	2.1	4.2	3.0	0.0	0.0	0.0	4.1	4.8	4.5	1.0	2.1	1.6	1.6		
24	<b>Kavrepalanchok</b>		<b>3</b>	<b>Bagmati</b>	<b>3.3</b>	<b>5.8</b>	<b>4.5</b>	<b>2.8</b>	<b>4.3</b>	<b>3.5</b>	<b>2.8</b>	<b>3.4</b>	<b>3.1</b>	<b>1.9</b>	<b>3.0</b>	<b>2.4</b>	<b>1.3</b>	<b>0.1</b>	<b>0.8</b>	<b>3.0</b>	<b>4.5</b>	<b>3.7</b>	<b>1.6</b>	<b>1.5</b>	<b>1.6</b>			
25	Lalitpur	Bagmati Gaunpalika	3	Bagmati	2.0	2.1	2.0	2.8	2.8	2.8	1.8	1.4	1.6	2.2	2.2	2.2	0.0	0.0	0.0	2.2	2.1	2.2	1.1	1.1	1.1	1.1		
25	Lalitpur	Godawari Nagarpalika	3	Bagmati	1.0	3.3	2.2	0.8	1.7	1.2	1.4	2.6	2.0	2.0	2.6	2.3	2.1	0.0	1.1	1.1	2.6	1.8	2.0	1.3	1.7	1.7		
25	Lalitpur	Konjyosom Gaunpalika	3	Bagmati	7.6	10.5	8.9	15.1	10.1	13.0	10.8	6.9	9.1	8.8	8.0	8.4	4.2	2.4	3.2	11.2	9.2	10.2	6.5	5.2	5.9	5.9		
25	Lalitpur	Lalitpur Mahanagarpalika	3	Bagmati	0.5	1.0	0.8	0.5	1.0	0.8	0.7	0.9	0.8	1.2	1.3	1.3	0.5	0.0	0.3	0.6	1.0	0.8	0.9	0.7	0.8	0.8		

## Grade wise repetition rates at lower secondary and secondary level, EMIS\_2076 (2019-020)

Dist_ Code	Dist_ name	Local level_ name	Province No	Province_ Name	% of LSS and SS Level Total Repeattion																							
					Grade 6		Grade 7		Grade 8		Grade 9		Grade 10		Grade 6-8		Grade 9-10											
					Girls	Boys	Total	Girls	Boys	Total	Girls	Boys	Total	Girls	Boys	Total	Girls	Boys	Total	Girls	Boys	Total						
25	Lalitpur	Mahalaxmi Nagarpalika	3	Bagmati	1.2	2.6	1.9	2.6	2.8	2.7	0.9	2.2	1.6	1.5	3.3	2.5	0.2	0.0	0.1	1.6	2.6	2.1	0.9	1.6	1.2			
25	Lalitpur	Mahankal Gaunpalika	3	Bagmati	11.3	12.5	11.9	4.7	1.1	2.9	2.8	1.4	2.2	8.4	9.1	8.8	0.0	0.0	6.3	5.0	5.6	4.2	4.5	4.4				
25	Lalitpur		3	Bagmati	1.1	2.0	1.6	1.3	1.6	1.5	1.2	1.5	1.3	1.7	2.1	1.9	0.8	0.1	0.4	1.2	1.7	1.4	1.2	1.1	1.1			
26	Bhaktapur	Bhaktapur Nagarpalika	3	Bagmati	0.9	2.1	1.5	1.3	1.9	1.6	2.8	2.3	2.5	2.2	1.6	1.9	0.0	0.0	1.6	2.1	1.9	1.1	1.1	0.8	0.9			
26	Bhaktapur	Chegunarayan Nagarpalika	3	Bagmati	1.4	2.9	2.2	4.0	2.5	3.2	2.5	6.2	4.2	2.7	3.2	3.0	0.0	0.0	2.7	3.9	3.3	1.4	1.6	1.5				
26	Bhaktapur	Madhapur Thimi Nagarpalika	3	Bagmati	1.0	1.0	1.0	0.8	0.7	0.7	0.5	0.2	0.4	0.0	0.4	0.2	0.1	0.1	0.8	0.6	0.7	0.1	0.3	0.2				
26	Bhaktapur	Suryabinayak Nagarpalika	3	Bagmati	0.3	2.3	1.4	0.9	1.6	1.3	0.6	0.7	0.7	0.8	0.8	0.8	0.0	0.0	0.6	1.5	1.1	0.4	0.4	0.4				
26	Bhaktapur		3	Bagmati	0.9	1.9	1.4	1.4	1.6	1.5	1.7	1.7	1.7	1.4	1.3	1.3	0.0	0.0	1.3	1.7	1.5	0.7	0.7	0.7				
27	Kathmandu	Budhanilkantha Nagarpalika	3	Bagmati	0.8	0.4	0.6	0.4	0.4	0.4	0.3	0.1	0.2	0.2	0.1	0.1	0.1	0.0	0.0	0.5	0.3	0.4	0.1	0.0	0.1			
27	Kathmandu	Chandragiri Nagarpalika	3	Bagmati	1.6	3.2	2.4	1.4	3.0	2.2	0.9	1.9	1.4	2.6	3.3	3.0	0.0	0.0	1.3	2.7	2.0	1.3	1.6	1.5				
27	Kathmandu	Dakshinkali Nagarpalika	3	Bagmati	0.0	0.4	0.2	0.9	3.0	2.0	0.4	1.9	1.2	2.3	2.1	2.2	0.0	0.0	0.4	1.8	1.1	1.1	1.1	1.1				
27	Kathmandu	Gokameshwar Nagarpalika	3	Bagmati	0.7	1.5	1.1	1.1	0.9	1.0	0.4	0.3	0.4	1.4	1.4	1.4	0.0	0.0	0.7	0.9	0.8	0.7	0.7	0.7				
27	Kathmandu	Kageshwari Manahara Nagarpalika	3	Bagmati	1.4	1.5	1.4	2.4	2.0	2.2	0.7	1.2	1.0	2.0	0.8	1.4	0.0	0.0	1.5	1.6	1.5	1.0	0.4	0.7				
27	Kathmandu	Kathmandu Mahanagarpalika	3	Bagmati	0.6	0.6	0.6	0.6	0.6	0.6	0.3	0.4	0.4	0.4	0.9	0.8	0.9	0.3	0.4	0.3	0.5	0.5	0.6	0.6				
27	Kathmandu	Kirtipur Nagarpalika	3	Bagmati	1.4	1.0	1.2	0.9	1.2	1.1	2.8	3.4	3.2	0.4	0.8	0.6	0.0	2.6	1.5	1.7	1.9	1.8	0.2	1.7	0.9			
27	Kathmandu	Nagarjun Nagarpalika	3	Bagmati	2.0	1.1	1.5	2.3	2.5	2.4	0.9	1.5	1.2	0.9	1.2	1.0	0.0	0.0	1.7	1.7	1.7	0.4	0.6	0.5				
27	Kathmandu	Shankharapur Nagarpalika	3	Bagmati	1.7	4.3	3.0	1.6	1.3	1.4	1.1	1.6	1.4	1.6	0.8	1.2	0.0	0.0	1.5	2.4	1.9	0.8	0.4	0.6				
27	Kathmandu	Tarkeshwor Nagarpalika	3	Bagmati	1.5	0.7	1.1	1.0	1.1	1.0	0.8	1.0	0.9	1.2	1.2	1.2	0.1	0.1	1.1	0.9	1.0	0.7	0.7	0.7				
27	Kathmandu	Tokha Nagarpalika	3	Bagmati	1.2	0.7	0.9	1.8	0.8	1.2	0.8	0.3	0.5	2.5	1.7	2.1	0.1	1.4	0.8	1.3	0.6	0.9	1.3	1.6	1.4			
27	Kathmandu		3	Bagmati	0.9	1.0	0.9	1.0	1.0	1.0	0.6	0.7	0.7	1.2	1.0	1.1	0.2	0.4	0.3	0.8	0.9	0.9	0.7	0.7				
28	Nuwakot	Belkotgadhi Nagarpalika	3	Bagmati	5.2	10.1	7.5	3.9	7.5	5.6	3.7	6.3	4.9	0.6	2.9	1.7	0.0	0.0	4.3	8.0	6.1	0.3	1.4	0.9				
28	Nuwakot	Bidur Nagarpalika	3	Bagmati	6.3	4.6	5.4	4.4	9.7	6.9	4.2	6.2	5.2	5.2	5.3	5.3	0.2	0.0	0.1	5.0	6.8	5.9	2.7	2.7				
28	Nuwakot	Dupcheshwar Gaunpalika	3	Bagmati	4.4	6.9	5.6	3.3	4.7	3.9	1.6	3.2	2.4	2.6	4.9	3.6	0.0	0.0	3.1	4.9	4.0	1.3	2.4	1.9				
28	Nuwakot	Kakani Gaunpalika	3	Bagmati	7.8	15.7	11.6	5.8	6.6	6.2	5.2	7.6	6.1	10.2	9.7	10.0	0.0	0.0	6.3	9.9	8.1	5.1	4.9	5.0				
28	Nuwakot	Kispang Gaunpalika	3	Bagmati	0.5	2.6	1.6	3.1	2.8	3.0	3.9	4.7	4.3	1.0	1.5	1.3	0.0	0.0	2.5	3.4	2.9	0.5	0.8	0.6				
28	Nuwakot	Likhu Gaunpalika	3	Bagmati	7.5	10.1	8.7	4.6	5.6	5.1	9.5	12.1	10.8	6.4	7.3	6.8	0.0	0.0	7.2	9.3	8.2	3.2	3.7	3.4				
28	Nuwakot	Meghang Gaunpalika	3	Bagmati	2.4	6.5	4.3	5.0	5.1	5.0	1.4	2.2	1.8	2.0	2.9	2.4	0.0	0.0	2.9	4.6	3.8	1.0	1.4	1.2				
28	Nuwakot	Panchakanya Gaunpalika	3	Bagmati	6.7	9.2	8.0	4.4	9.7	7.1	3.6	7.1	5.3	9.8	10.9	10.4	9.7	13.4	11.3	4.9	8.7	6.8	9.7	12.2				
28	Nuwakot	Shivapuri Gaunpalika	3	Bagmati	3.0	11.0	7.0	4.9	3.8	4.4	2.4	1.1	1.9	1.4	4.9	2.8	0.0	0.0	3.4	5.3	4.4	0.7	2.4	1.6				

## Grade wise repetition rates at lower secondary and secondary level, EMIS\_2076 (2019-20)

Dist_ Code	Dist_ name	Local_level_name	Province No	Province Name	% of LSS and SS Level Total Repetition																							
					Grade 6			Grade 7			Grade 8			Grade 9			Grade 10			Grade 6-8			Grade 9-10					
					Boys	Girls	Total	Boys	Girls	Total	Boys	Girls	Total	Boys	Girls	Total	Boys	Girls	Total	Boys	Girls	Total	Boys	Girls	Total	Boys	Girls	Total
28	Nuwakot	Suryagadhi Gaunpalika	3	Bagmati	19.7	21.5	20.5	9.9	13.5	11.6	13.3	6.8	10.3	10.4	11.4	10.9	4.0	1.9	3.1	14.3	13.9	14.1	7.2	6.7	6.9			
28	Nuwakot	Tadi Gaunpalika	3	Bagmati	4.6	4.8	4.7	2.0	3.4	2.7	2.6	4.3	3.3	3.5	3.8	3.7	0.0	0.0	0.0	3.1	4.2	3.6	1.8	1.9	1.8			
28	Nuwakot	Tarkeshwar Gaunpalika	3	Bagmati	4.2	6.9	5.6	4.7	4.3	4.5	0.5	0.0	0.3	8.3	6.9	7.7	0.0	13.6	6.8	3.1	3.7	3.4	4.1	10.2	7.2			
28	Nuwakot		3	Bagmati	5.9	8.6	7.2	4.5	6.7	5.5	4.3	5.5	4.9	4.5	5.4	5.0	0.9	1.7	1.3	4.9	6.9	5.9	2.7	3.6	3.2			
29	Rasuwa	Gosaikunda Gaunpalika	3	Bagmati	0.0	1.4	0.7	0.0	0.0	0.0	0.0	5.1	2.3	0.0	0.0	0.0	0.0	0.0	0.0	0.0	0.0	2.2	1.1	0.0	0.0			
29	Rasuwa	Kalika Gaunpalika	3	Bagmati	9.4	10.2	9.8	7.9	6.8	7.4	10.4	15.3	12.8	0.0	1.0	0.5	0.0	0.0	0.0	9.3	10.8	10.0	0.0	0.5	0.2			
29	Rasuwa	Naukunda Gaunpalika	3	Bagmati	8.2	9.2	8.7	9.7	11.5	10.5	5.1	6.1	5.6	13.0	5.9	9.6	0.0	0.0	0.0	7.7	8.9	8.3	6.5	2.9	4.7			
29	Rasuwa	Parbatikunda Gaunpalika	3	Bagmati	12.8	9.8	11.4	4.7	3.1	4.0	1.8	0.0	1.3	0.0	0.0	0.0	0.0	0.0	0.0	6.4	4.3	5.3	0.0	0.0	0.0			
29	Rasuwa	Uttargaya Gaunpalika	3	Bagmati	0.0	0.0	0.0	0.0	0.0	0.0	0.0	1.8	0.8	0.0	0.0	0.0	0.0	0.0	0.0	0.0	0.6	0.3	0.0	0.0	0.0			
29	Rasuwa		3	Bagmati	7.1	7.0	7.0	5.6	5.9	5.7	4.4	7.8	5.9	3.1	1.6	2.4	0.0	0.0	0.0	5.7	6.9	6.3	1.5	0.8	1.2			
30	Dhading	Benighat Rorang Gaunpalika	3	Bagmati	7.0	11.6	9.2	6.8	7.2	7.0	5.6	5.4	5.5	6.4	3.9	5.3	0.4	0.0	0.2	6.5	8.0	7.3	3.4	1.9	2.7			
30	Dhading	Dhumibesi Nagarpalika	3	Bagmati	3.6	7.3	5.4	4.5	3.9	4.2	0.4	1.5	1.0	1.7	0.5	1.1	6.9	9.5	8.0	2.8	4.2	3.5	4.3	5.0	4.6			
30	Dhading	Gajuri Gaunpalika	3	Bagmati	4.6	12.9	8.3	5.4	10.0	7.6	2.5	4.9	3.6	2.2	1.8	2.1	0.0	0.0	0.0	4.2	9.3	6.7	1.1	0.9	1.0			
30	Dhading	Gaichi Gaunpalika	3	Bagmati	7.1	10.5	8.8	7.2	14.3	10.5	3.9	3.0	3.5	6.4	5.8	6.1	0.0	9.8	4.4	6.1	9.3	7.7	3.2	7.8	5.5			
30	Dhading	Gangjamuna Gaunpalika	3	Bagmati	4.5	7.3	6.2	7.0	11.3	9.0	8.3	10.2	9.1	4.6	6.5	5.5	0.0	0.0	0.0	6.6	9.6	8.1	2.3	3.2	2.8			
30	Dhading	Jwalamukhi Gaunpalika	3	Bagmati	12.7	7.9	10.2	9.4	12.2	10.8	39.2	33.7	36.5	10.3	7.0	8.7	0.0	0.0	20.5	18.0	19.2	5.1	3.5	4.3				
30	Dhading	Khaniyabash Gaunpalika	3	Bagmati	2.5	5.5	4.0	0.7	3.1	1.8	0.0	5.6	2.7	2.2	6.8	4.2	0.8	0.0	0.4	1.1	4.7	2.9	1.5	3.4	2.4			
30	Dhading	Netrawati Gaunpalika	3	Bagmati	5.7	5.7	5.7	3.0	12.5	8.0	20.0	27.6	23.9	0.8	6.1	3.2	0.0	0.0	9.6	15.3	12.4	0.4	3.0	1.7				
30	Dhading	Nilkantha Nagarpalika	3	Bagmati	3.9	4.1	4.0	3.2	2.9	3.1	6.6	5.6	6.2	3.9	4.4	4.1	0.0	0.0	4.6	4.2	4.4	2.0	2.2	2.1				
30	Dhading	Rubi Valley Gaunpalika	3	Bagmati	15.4	11.0	13.0	4.5	6.5	5.4	2.7	5.0	3.7	8.5	4.0	6.4	0.0	0.0	7.5	7.5	7.5	4.2	2.0	3.1				
30	Dhading	Siddhalek Gaunpalika	3	Bagmati	2.0	4.0	2.8	5.9	3.2	4.5	4.4	2.8	3.7	0.0	0.0	0.0	0.0	0.0	4.1	3.3	3.7	0.0	0.0	0.0				
30	Dhading	Thakre Gaunpalika	3	Bagmati	0.4	4.3	2.2	0.7	1.3	1.0	0.0	1.4	0.6	4.2	7.3	5.6	0.0	0.0	0.4	2.3	1.4	2.1	3.7	2.9				
30	Dhading	Tripurasundari Gaunpalika	3	Bagmati	1.9	6.3	4.1	5.3	3.4	4.3	3.5	4.7	4.1	5.6	8.6	6.9	0.0	0.0	3.6	4.8	4.2	2.8	4.3	3.5				
30	Dhading		3	Bagmati	5.1	7.5	6.3	4.9	6.7	5.8	7.8	8.5	8.1	4.5	4.9	4.7	0.6	1.4	1.0	5.9	7.6	6.8	2.6	3.2	2.9			
31	Makwanpur	Bagmati Gaunpalika	3	Bagmati	6.9	10.6	8.8	8.2	10.3	9.2	8.7	14.9	11.8	2.0	3.8	2.9	0.0	0.0	7.9	12.0	9.9	1.0	1.9	1.5				
31	Makwanpur	Bakaiya Gaunpalika	3	Bagmati	5.4	5.9	5.7	4.9	4.6	4.8	1.3	2.0	1.7	1.4	0.8	1.2	0.0	0.0	3.9	4.2	4.0	0.7	0.4	0.6				
31	Makwanpur	Bhimphedi Gaunpalika	3	Bagmati	7.7	7.5	7.6	5.6	10.2	7.9	7.6	7.7	7.6	1.0	6.2	3.1	0.0	0.0	7.0	8.5	7.7	0.5	3.1	1.8				
31	Makwanpur	Hetauda Upamahaganpalika	3	Bagmati	7.4	11.1	9.3	8.1	9.4	8.7	5.6	7.2	6.4	11.3	12.0	11.7	0.6	0.5	0.6	7.0	9.3	8.1	5.9	6.3	6.1			

## Grade wise repetition rates at lower secondary and secondary level, EMIS\_2076 (2019-020)

Dist_ Code	Dist_ name	Local level_ name	Province No	Province Name	% of LSS and SS Level Total Repeattion																				
					Grade 6			Grade 7			Grade 8			Grade 9			Grade 10			Grade 6-8			Grade 9-10		
					Girls	Boys	Total	Girls	Boys	Total	Girls	Boys	Total	Girls	Boys	Total	Girls	Boys	Total	Girls	Boys	Total	Girls	Boys	Total
31	Makwanpur	Indrasarowar Gaunpalika	3	Bagmati	11.7	15.4	13.5	9.0	14.0	11.5	9.8	20.0	13.5	11.3	14.8	12.9	0.0	0.0	0.0	10.2	16.5	13.3	5.7	7.4	6.5
31	Makwanpur	Kailash Gaunpalika	3	Bagmati	8.6	11.1	9.8	7.1	14.4	10.3	3.6	8.5	5.7	11.0	12.1	11.4	0.0	0.0	0.0	6.4	11.3	8.9	5.5	6.0	5.8
31	Makwanpur	Makawanpurgadhi Gaunpalika	3	Bagmati	8.3	10.5	9.4	6.2	6.3	6.2	8.2	6.9	7.7	7.4	11.0	8.9	0.0	0.0	0.0	7.6	7.9	7.7	3.7	5.5	4.6
31	Makwanpur	Manahari Gaunpalika	3	Bagmati	11.8	17.2	14.2	9.4	12.7	10.7	11.2	16.6	13.4	16.0	18.8	17.2	0.8	1.1	0.9	10.8	15.5	13.1	8.4	9.9	9.2
31	Makwanpur	Raksirang Gaunpalika	3	Bagmati	1.2	9.4	4.9	5.1	5.5	5.3	6.5	8.6	7.4	0.0	1.0	0.4	16.1	0.0	10.6	4.3	7.9	6.1	8.1	0.5	4.3
31	Makwanpur	Thaha Nagarpalika	3	Bagmati	9.5	12.2	10.7	9.2	15.7	12.1	8.9	12.4	10.3	11.2	11.0	11.2	5.2	0.0	3.2	9.2	13.4	11.3	8.2	5.5	6.9
31	<b>Makwanpur</b>		<b>3</b>	<b>Bagmati</b>	<b>7.7</b>	<b>11.0</b>	<b>9.3</b>	<b>7.6</b>	<b>10.0</b>	<b>8.7</b>	<b>6.8</b>	<b>9.2</b>	<b>7.9</b>	<b>9.3</b>	<b>10.7</b>	<b>10.0</b>	<b>1.4</b>	<b>0.4</b>	<b>0.9</b>	<b>7.3</b>	<b>10.1</b>	<b>8.7</b>	<b>5.4</b>	<b>5.5</b>	<b>5.5</b>
35	Chitawan	Bhratpur Mahanagarpalika	3	Bagmati	3.3	3.6	3.5	3.4	3.4	3.4	2.3	2.4	2.4	5.2	5.2	5.2	0.1	1.5	0.9	3.0	3.1	3.1	2.7	3.4	3.0
35	Chitawan	Ichchhyakamana Gaunpalika	3	Bagmati	9.2	13.2	11.2	4.5	3.7	4.1	4.2	1.6	3.0	4.9	6.8	5.8	0.0	0.0	0.0	6.0	6.1	6.1	2.4	3.4	2.9
35	Chitawan	Kaika Nagarpalika	3	Bagmati	2.3	3.0	2.7	2.7	3.2	3.0	5.1	5.0	5.0	9.8	8.5	9.2	0.0	0.0	0.0	3.4	3.7	3.5	4.9	4.2	4.6
35	Chitawan	Khairahani Nagarpalika	3	Bagmati	5.0	6.0	5.6	7.0	6.9	7.0	5.5	3.3	4.4	11.0	6.5	8.7	0.0	0.0	0.0	5.8	5.4	5.6	5.5	3.3	4.4
35	Chitawan	Madi Nagarpalika	3	Bagmati	7.1	9.0	8.0	9.1	11.1	10.1	4.3	4.5	4.4	10.1	18.2	14.0	0.0	0.0	0.0	6.8	8.2	7.5	5.0	9.1	7.1
35	Chitawan	Rapti Nagarpalika	3	Bagmati	10.6	13.5	12.1	13.7	10.1	11.8	5.7	5.6	5.7	17.3	15.3	16.3	0.0	0.0	0.0	10.0	9.7	9.9	8.6	7.7	8.1
35	Chitawan	Ratnangar Nagarpalika	3	Bagmati	3.1	3.0	3.0	1.7	2.8	2.3	0.9	1.5	1.2	2.7	3.7	3.2	6.0	0.0	3.0	1.9	2.4	2.2	4.3	1.8	3.1
35	<b>Chitawan</b>		<b>3</b>	<b>Bagmati</b>	<b>4.6</b>	<b>5.3</b>	<b>5.0</b>	<b>4.8</b>	<b>4.6</b>	<b>4.7</b>	<b>3.2</b>	<b>2.9</b>	<b>3.0</b>	<b>7.2</b>	<b>7.0</b>	<b>7.1</b>	<b>0.9</b>	<b>0.9</b>	<b>4.2</b>	<b>4.3</b>	<b>4.2</b>	<b>4.0</b>	<b>3.9</b>	<b>4.0</b>	
	<b>Grand Total</b>				<b>3.7</b>	<b>4.4</b>	<b>4.1</b>	<b>3.4</b>	<b>3.8</b>	<b>3.6</b>	<b>4.4</b>	<b>4.1</b>	<b>4.2</b>	<b>3.2</b>	<b>3.2</b>	<b>3.2</b>	<b>0.7</b>	<b>0.7</b>	<b>3.8</b>	<b>4.1</b>	<b>4.0</b>	<b>2.0</b>	<b>2.0</b>	<b>2.0</b>	

## Grade wise drop out rates at lower secondary and secondary level, EMIS\_2076 (2019-020)

Dist_ Code	Dist_name	Local_level_name	Province No	Province Name	% of LSS and SS Level Total Dropout																							
					Grade 6		Grade 7		Grade 8		Grade 9		Grade 10		Grade 6-8		Grade 9-10											
					Girls	Boys	Total	Girls	Boys	Total	Girls	Boys	Total	Girls	Boys	Total	Girls	Boys	Total	Girls	Boys	Total						
20	Sindhuli	Dudhuli Nagarpalika	3	Bagmati	2.3	1.9	2.2	1.2	2.3	1.7	3.3	4.1	3.7	3.1	3.6	3.4	2.0	2.6	2.3	2.3	2.8	2.5	2.5	3.1	2.8			
20	Sindhuli	Ghanglekh Gaunpalika	3	Bagmati	2.2	1.2	1.7	0.6	1.8	1.2	4.1	3.8	4.0	0.8	1.0	0.9	1.7	2.0	1.8	2.3	2.3	2.3	1.3	1.5	1.4			
20	Sindhuli	Golanjor Gaunpalika	3	Bagmati	0.8	0.4	0.6	1.1	1.2	1.1	2.5	2.8	2.7	1.2	0.5	0.9	2.4	2.3	2.4	1.5	1.4	1.5	1.8	1.4	1.6			
20	Sindhuli	Hariharpurghadi Gaunpalika	3	Bagmati	1.1	2.7	1.9	1.5	3.0	2.3	5.0	3.1	4.1	2.4	2.7	2.5	3.1	3.3	3.2	2.5	3.0	2.7	2.7	3.0	2.9			
20	Sindhuli	Kamalmai Nagarpalika	3	Bagmati	2.8	4.4	3.6	2.9	3.9	3.5	4.9	5.9	5.4	3.6	3.9	3.7	2.6	2.2	2.4	3.5	4.7	4.1	3.1	3.1	3.1			
20	Sindhuli	Marin Gaunpalika	3	Bagmati	1.9	2.7	2.3	1.8	3.1	2.4	4.6	5.6	5.1	4.1	3.6	3.9	1.1	1.1	1.1	2.7	3.8	3.3	2.6	2.4	2.5			
20	Sindhuli	Phikkal Gaunpalika	3	Bagmati	2.5	3.8	3.1	2.2	3.6	2.9	4.7	4.7	4.7	3.3	2.7	3.0	3.8	5.2	4.4	3.1	4.0	3.6	3.6	4.0	3.8			
20	Sindhuli	Sunkoshi Gaunpalika	3	Bagmati	1.2	2.6	1.9	1.2	1.3	1.3	2.6	2.7	2.7	2.4	3.0	2.7	1.7	2.2	1.9	1.7	2.2	1.9	2.0	2.0	2.6	2.3		
20	Sindhuli	Tinpatan Gaunpalika	3	Bagmati	2.0	2.7	2.3	2.3	3.8	3.0	3.0	5.5	4.2	3.0	4.1	3.5	10.3	10.5	10.4	2.4	4.0	3.2	6.6	7.3	7.0			
20	<b>Sindhuli</b>		<b>3</b>	<b>Bagmati</b>	2.1	2.8	2.4	1.9	3.0	2.5	3.8	4.7	4.2	3.0	3.4	3.2	4.3	4.4	4.3	2.6	3.5	3.1	3.6	3.9	3.8			
21	Ramechhap	Doramba Gaunpalika	3	Bagmati	0.8	1.4	1.1	1.3	2.3	1.8	2.7	2.4	2.5	1.9	2.3	2.1	2.3	2.1	2.2	1.6	2.0	1.8	2.1	2.2	2.2			
21	Ramechhap	Gokulganga Gaunpalika	3	Bagmati	1.5	1.6	1.5	1.4	0.9	0.9	2.7	2.6	2.7	1.1	1.9	1.5	2.5	2.5	2.5	1.6	1.7	1.6	1.8	2.2	2.0			
21	Ramechhap	Khadadevi Gaunpalika	3	Bagmati	1.3	1.5	1.4	0.9	0.9	0.9	2.7	2.6	2.7	1.1	1.9	1.5	2.5	2.5	2.5	1.6	1.7	1.6	1.8	2.2	2.0			
21	Ramechhap	Likhu Gaunpalika	3	Bagmati	0.8	0.7	0.8	0.3	0.7	0.5	1.0	1.1	1.1	1.2	2.8	2.0	2.8	3.1	2.9	0.7	0.9	0.8	2.0	2.9	2.5			
21	Ramechhap	Manthali Nagarpalika	3	Bagmati	0.6	0.0	0.3	0.4	0.6	0.5	1.0	0.6	0.8	1.8	2.3	2.1	2.3	2.1	2.2	0.7	0.4	0.6	2.0	2.2	2.1			
21	Ramechhap	Ramechhap Nagarpalika	3	Bagmati	0.9	1.4	1.1	0.9	2.2	1.5	1.9	2.7	2.3	2.0	2.0	2.0	2.3	2.3	2.3	1.3	2.1	1.7	2.1	2.1	2.1			
21	Ramechhap	Sunapati Gaunpalika	3	Bagmati	0.6	1.8	1.2	0.6	2.2	1.4	1.6	1.6	1.6	1.6	0.5	0.6	0.5	2.4	2.7	2.5	0.9	1.8	1.4	1.5	1.5			
21	Ramechhap	Umakunda Gaunpalika	3	Bagmati	1.4	0.5	1.0	1.4	1.8	1.6	1.6	2.4	2.1	2.8	3.1	2.9	2.9	3.2	3.0	1.5	1.6	1.5	2.8	3.2	3.0			
21	<b>Ramechhap</b>		<b>3</b>	<b>Bagmati</b>	0.9	0.9	0.9	0.9	1.6	1.2	2.0	2.2	2.1	1.9	2.3	2.1	2.4	2.4	2.4	1.3	1.6	1.4	2.1	2.3	2.2			
22	Dolakha	Baiteshwor Gaunpalika	3	Bagmati	2.1	1.6	1.9	0.6	2.0	1.3	1.4	2.0	1.7	0.0	0.5	0.2	0.9	1.7	1.3	1.4	1.9	1.6	0.5	1.1	0.8			
22	Dolakha	Bhimeshwar Nagarpalika	3	Bagmati	1.4	1.5	1.4	1.8	2.7	2.2	2.0	3.1	2.6	2.8	3.4	3.1	2.4	2.9	2.6	1.8	2.4	2.1	2.6	3.1	2.9			
22	Dolakha	Bigu Gaunpalika	3	Bagmati	2.1	2.9	2.4	2.3	3.1	2.7	4.2	4.3	4.2	2.7	4.4	3.5	2.4	3.4	2.8	2.9	3.4	3.1	2.5	3.9	3.2			
22	Dolakha	Gaurishankar Gaunpalika	3	Bagmati	0.5	1.8	1.1	0.6	1.4	1.0	4.9	6.0	5.4	4.2	3.8	4.0	1.8	1.2	1.6	2.0	3.0	2.5	3.0	2.5	2.8			
22	Dolakha	Jiri Nagarpalika	3	Bagmati	1.2	0.6	0.9	1.1	1.3	1.2	2.8	2.2	2.6	1.6	2.7	2.1	3.0	3.7	3.3	1.7	1.4	1.5	2.3	3.2	2.8			
22	Dolakha	Kalinchok Gaunpalika	3	Bagmati	2.1	4.6	3.3	3.1	3.4	3.2	3.2	3.8	3.5	2.8	2.5	2.7	1.7	2.2	1.9	2.8	3.9	3.4	2.3	2.3	2.3			
22	Dolakha	Melung Gaunpalika	3	Bagmati	2.5	4.3	3.3	2.5	4.7	3.4	6.3	7.2	6.7	2.5	2.5	2.5	2.5	2.6	2.5	3.7	5.4	4.6	2.5	2.6	2.5			
22	Dolakha	Sailung Gaunpalika	3	Bagmati	2.6	3.8	3.1	2.9	3.5	3.2	6.0	5.6	5.8	3.9	4.7	4.3	1.9	1.6	1.7	3.9	4.3	4.1	2.9	3.1	3.0			
22	Dolakha	Tamakoshi Gaunpalika	3	Bagmati	1.4	0.0	0.8	1.0	1.4	1.2	2.1	2.5	2.3	2.1	0.9	1.5	1.8	2.1	2.0	1.5	1.3	1.4	2.0	1.5	1.7			
22	<b>Dolakha</b>		<b>3</b>	<b>Bagmati</b>	1.8	2.4	2.1	1.9	2.7	2.3	3.6	4.0	3.8	2.4	2.7	2.6	2.0	2.4	2.2	2.4	3.0	2.7	2.2	2.6	2.4			



## Grade wise drop out rates at lower secondary and secondary level, EMIS\_2076 (2019-020)

Dist_ Code	Dist_ name	Local level_ name	Province No	Province_ Name	% of LSS and SS Level Total Dropout																				
					Grade 6			Grade 7			Grade 8			Grade 9			Grade 10			Grade 6-8			Grade 9-10		
					Girls	Boys	Total	Girls	Boys	Total	Girls	Boys	Total	Girls	Boys	Total	Girls	Boys	Total	Girls	Boys	Total	Girls	Boys	Total
23	Sindhupalchok	Balefi Gaunpalika	3	Bagmati	0.6	1.2	0.9	0.5	0.6	0.5	1.2	0.7	1.0	1.6	2.2	1.9	1.2	1.3	1.3	0.7	0.8	0.8	1.4	1.8	1.6
23	Sindhupalchok	Barhabise Nagarpalika	3	Bagmati	1.9	1.8	1.8	1.7	1.8	1.8	2.5	3.7	3.1	3.0	1.2	2.1	1.6	1.7	1.7	2.0	2.4	2.2	2.3	1.4	1.9
23	Sindhupalchok	Bhotekoshi Gaunpalika	3	Bagmati	0.7	2.1	1.4	0.7	1.7	1.1	0.7	0.8	0.7	3.7	0.8	2.3	1.3	1.2	1.2	0.7	1.5	1.1	2.5	1.0	1.8
23	Sindhupalchok	Chautara Sangachokgadhi Nagarpalika	3	Bagmati	1.3	1.7	1.5	1.5	1.3	1.4	2.4	3.6	3.0	1.9	0.8	1.4	1.6	1.4	1.5	1.8	2.2	2.0	1.8	1.1	1.4
23	Sindhupalchok	Helambu Gaunpalika	3	Bagmati	2.9	2.1	2.5	1.4	1.4	1.4	2.2	2.9	2.5	1.3	2.1	1.7	0.7	1.0	0.8	2.2	2.1	2.1	1.0	1.6	1.3
23	Sindhupalchok	Indrawoti Gaunpalika	3	Bagmati	0.7	1.8	1.3	0.3	1.9	1.0	0.6	1.7	1.1	3.0	3.6	3.2	0.9	1.0	1.0	0.6	1.8	1.2	1.9	2.3	2.1
23	Sindhupalchok	Jugal Gaunpalika	3	Bagmati	1.1	4.3	2.7	2.1	3.4	2.8	2.9	2.5	2.7	3.7	3.6	3.7	0.0	0.0	0.0	2.1	3.4	2.7	1.9	1.8	1.8
23	Sindhupalchok	Lisankhu Pakhar Gaunpalika	3	Bagmati	0.0	0.0	0.0	0.0	0.0	0.0	0.8	0.0	0.4	0.0	1.4	0.7	0.0	0.0	0.0	0.3	0.0	0.1	0.0	0.7	0.3
23	Sindhupalchok	Melamchi Nagarpalika	3	Bagmati	0.8	0.7	0.7	0.4	1.4	0.9	2.1	1.7	1.9	2.2	1.7	2.0	2.1	1.1	1.6	1.1	1.3	1.2	2.1	1.4	1.8
23	Sindhupalchok	Panchpokhari Thangpal Gaunpalika	3	Bagmati	1.4	2.0	1.7	1.4	1.7	1.5	2.1	3.7	2.8	2.7	1.4	2.1	1.7	2.4	2.0	1.6	2.5	2.0	2.2	1.9	2.1
23	Sindhupalchok	Sunkoshi Gaunpalika	3	Bagmati	1.9	2.3	2.1	0.6	1.3	0.9	1.3	1.8	1.5	2.7	2.5	2.6	0.6	0.0	0.3	1.3	1.8	1.5	1.6	1.2	1.4
23	Sindhupalchok	Tripurasundari Gaunpalika	3	Bagmati	3.7	4.4	4.0	2.2	2.2	2.2	3.4	3.4	3.4	7.5	6.4	7.0	1.9	2.9	2.3	3.1	3.4	3.2	4.7	4.7	4.7
23	<b>Sindhupalchok</b>		<b>3</b>	<b>Bagmati</b>	<b>1.4</b>	<b>1.9</b>	<b>1.6</b>	<b>1.0</b>	<b>1.6</b>	<b>1.3</b>	<b>1.9</b>	<b>2.4</b>	<b>2.2</b>	<b>2.6</b>	<b>2.1</b>	<b>2.3</b>	<b>1.3</b>	<b>1.1</b>	<b>1.2</b>	<b>1.4</b>	<b>2.0</b>	<b>1.7</b>	<b>1.9</b>	<b>1.6</b>	<b>1.8</b>
24	Kavrepalanchok	Banepa Nagarpalika	3	Bagmati	1.8	2.2	2.0	2.2	3.2	2.7	2.8	4.6	3.8	2.6	2.7	2.7	2.1	1.9	2.0	2.3	3.3	2.8	2.4	2.3	2.3
24	Kavrepalanchok	Bethanchowk Gaunpalika	3	Bagmati	1.8	2.1	1.9	2.5	2.8	2.7	4.0	4.3	4.1	3.4	3.5	3.4	3.7	2.6	3.2	2.7	3.1	2.9	3.6	3.0	3.3
24	Kavrepalanchok	Bhumlu Gaunpalika	3	Bagmati	0.8	1.0	0.9	0.0	0.0	0.0	2.4	1.7	2.1	0.7	0.8	0.8	0.6	0.8	0.7	1.1	0.9	1.0	0.7	0.8	0.7
24	Kavrepalanchok	Chaurideurali Gaunpalika	3	Bagmati	1.1	1.2	1.2	2.3	2.1	2.2	3.7	2.0	2.9	2.5	1.9	2.2	0.4	0.5	0.5	2.4	1.7	2.1	1.5	1.2	1.3
24	Kavrepalanchok	Dhulikhel Nagarpalika	3	Bagmati	1.9	2.1	2.0	1.7	3.4	2.5	2.1	1.2	1.7	2.4	1.8	2.1	2.1	1.6	1.9	1.9	2.3	2.1	2.3	1.7	2.0
24	Kavrepalanchok	Khanikhola Gaunpalika	3	Bagmati	<b>3.9</b>	<b>3.3</b>	<b>3.6</b>	<b>0.5</b>	<b>3.5</b>	<b>2.1</b>	<b>4.1</b>	<b>4.5</b>	<b>4.3</b>	<b>3.7</b>	<b>5.1</b>	<b>4.4</b>	<b>2.6</b>	<b>0.0</b>	<b>1.4</b>	<b>2.9</b>	<b>3.8</b>	<b>3.3</b>	<b>3.1</b>	<b>2.6</b>	<b>2.9</b>
24	Kavrepalanchok	Mahabharat Gaunpalika	3	Bagmati	1.6	3.8	2.7	2.7	1.9	2.3	2.7	4.9	3.8	2.2	3.9	2.9	1.2	1.2	1.2	2.3	3.5	2.9	1.7	2.5	2.1
24	Kavrepalanchok	Mandandepur Nagarpalika	3	Bagmati	2.5	3.6	3.0	1.8	2.7	2.2	3.5	4.7	4.0	3.6	3.5	3.6	2.6	4.0	3.1	2.6	3.7	3.1	3.1	3.7	3.4
24	Kavrepalanchok	Namobuddha Nagarpalika	3	Bagmati	0.5	2.3	1.4	2.6	3.8	3.1	4.4	6.2	5.2	4.2	5.4	4.8	1.6	1.7	1.7	2.5	4.1	3.3	2.9	3.5	3.2
24	Kavrepalanchok	Panauti Nagarpalika	3	Bagmati	2.0	2.7	2.3	2.8	3.8	3.3	3.9	5.4	4.7	2.9	3.5	3.2	2.5	2.0	2.2	2.9	4.0	3.4	2.7	2.7	2.7
24	Kavrepalanchok	Panchkhal Nagarpalika	3	Bagmati	1.2	1.3	1.2	0.7	0.8	0.8	0.4	1.3	0.8	2.2	0.5	1.5	0.8	1.1	0.9	0.8	1.1	0.9	1.5	0.8	1.1
24	Kavrepalanchok	Roshi Gaunpalika	3	Bagmati	1.9	1.9	1.9	2.7	2.4	2.6	2.7	3.5	3.1	3.5	3.9	3.7	1.2	0.7	1.0	2.4	2.6	2.5	2.4	2.3	2.3
24	Kavrepalanchok	Temal Gaunpalika	3	Bagmati	1.2	1.7	1.4	1.1	0.6	0.9	2.2	3.4	2.8	3.8	3.6	3.7	0.9	1.2	1.0	1.5	1.9	1.7	2.3	2.4	2.4
24	<b>Kavrepalanchok</b>		<b>3</b>	<b>Bagmati</b>	<b>1.8</b>	<b>2.3</b>	<b>2.1</b>	<b>2.0</b>	<b>2.6</b>	<b>2.3</b>	<b>3.0</b>	<b>3.9</b>	<b>3.4</b>	<b>3.0</b>	<b>3.1</b>	<b>3.0</b>	<b>1.7</b>	<b>1.6</b>	<b>1.7</b>	<b>2.3</b>	<b>3.0</b>	<b>2.6</b>	<b>2.3</b>	<b>2.4</b>	<b>2.4</b>
25	Lalitpur	Bagmati Gaunpalika	3	Bagmati	3.3	3.5	3.4	2.8	4.9	3.9	3.7	3.4	3.6	2.9	6.7	4.8	2.5	1.4	2.0	3.3	3.9	3.6	2.7	4.0	3.4
25	Lalitpur	Godawari Nagarpalika	3	Bagmati	4.2	4.4	4.3	3.6	4.6	4.1	5.2	5.6	5.4	4.8	4.3	4.6	1.9	1.5	1.7	4.3	4.9	4.6	3.4	2.9	3.1
25	Lalitpur	Konyosom Gaunpalika	3	Bagmati	2.5	3.2	2.8	0.9	2.5	1.6	0.9	1.1	1.0	3.3	3.4	3.4	4.2	3.6	3.9	1.5	2.3	1.9	3.7	3.5	3.6
25	Lalitpur	Lalitpur Mahanagarpalika	3	Bagmati	2.5	2.7	2.6	2.3	2.9	2.6	3.1	3.2	3.2	2.6	3.1	2.9	1.4	1.2	1.3	2.6	3.0	2.8	2.0	2.2	2.1

## Grade wise drop out rates at lower secondary and secondary level, EMIS\_2076 (2019-020)

Dist_ Code	Dist_ name	Local level_ name	Province_ N ame	Province e No	% of LSS and SS Level Total Dropout																							
					Grade 6			Grade 7			Grade 8			Grade 9			Grade 10			Grade 6-8			Grade 9-10					
					Girls	Boys	Total	Girls	Boys	Total	Girls	Boys	Total	Girls	Boys	Total	Girls	Boys	Total	Girls	Boys	Total	Girls	Boys	Total			
25	Lalitpur	Mahalaxmi Nagarpalika	Bagmati	3	3.2	4.0	3.6	2.6	3.7	3.2	4.3	4.7	4.5	2.9	3.7	3.4	2.3	2.2	2.3	3.4	4.1	3.7	2.6	3.0	2.8			
25	Lalitpur	Mahankal Gaunpalika	Bagmati	3	0.9	0.0	0.5	0.0	2.3	1.2	0.9	0.0	0.5	3.2	1.8	2.4	0.0	0.0	0.0	0.6	0.8	0.7	1.6	0.9	1.2			
25	Lalitpur		Bagmati	3	2.9	3.2	3.0	2.5	3.3	2.9	3.5	3.8	3.7	3.0	3.5	3.3	1.6	1.4	1.5	3.0	3.4	3.2	2.3	2.4	2.4			
26	Bhaktapur	Bhaktapur Nagarpalika	Bagmati	3	3.1	4.4	3.8	3.3	4.5	4.0	4.4	6.5	5.5	2.6	4.8	3.7	1.4	1.6	1.5	3.6	5.1	4.3	2.0	3.2	2.6			
26	Bhaktapur	Chagunatarayan Nagarpalika	Bagmati	3	3.1	4.4	3.7	2.8	3.1	2.9	4.2	4.5	4.3	3.6	2.3	3.0	3.2	2.9	3.1	3.4	4.0	3.7	3.4	2.6	3.0			
26	Bhaktapur	Madhapur Thimi Nagarpalika	Bagmati	3	2.5	2.5	2.5	2.0	1.8	1.9	3.6	3.6	3.6	2.4	2.6	2.5	3.0	3.0	3.0	2.7	2.7	2.7	2.7	2.8	2.8			
26	Bhaktapur	Suryabinayak Nagarpalika	Bagmati	3	2.8	3.6	3.2	1.5	2.3	1.9	1.9	2.8	2.4	1.8	2.3	2.1	2.9	2.6	2.7	2.1	2.9	2.5	2.4	2.5	2.4			
26	Bhaktapur		Bagmati	3	2.9	3.7	3.3	2.5	3.1	2.8	3.6	4.7	4.2	2.5	3.4	3.0	2.3	2.3	2.3	3.0	3.8	3.4	2.4	2.9	2.7			
27	Kathmandu	Budhanikantha Nagarpalika	Bagmati	3	2.5	2.5	2.5	2.1	2.2	2.2	3.9	4.2	4.1	3.0	3.2	3.1	2.6	1.8	2.2	2.9	3.0	2.9	2.8	2.5	2.7			
27	Kathmandu	Chandragiri Nagarpalika	Bagmati	3	1.3	1.1	1.2	0.9	3.1	2.0	1.5	1.5	1.5	1.6	1.5	1.6	1.4	1.4	1.4	1.2	1.9	1.6	1.5	1.5	1.5			
27	Kathmandu	Dakshinkali Nagarpalika	Bagmati	3	1.3	0.9	1.1	0.0	1.3	0.7	2.2	2.2	2.2	1.1	1.3	1.2	3.7	3.6	3.6	1.2	1.5	1.3	2.4	2.4	2.4			
27	Kathmandu	Gokarneshwor Nagarpalika	Bagmati	3	1.1	1.4	1.2	1.2	1.4	1.3	2.5	2.3	2.4	1.5	1.3	1.4	3.4	2.9	3.1	1.6	1.7	1.6	2.4	2.1	2.2			
27	Kathmandu	Kageshwori Manahara Nagarpalika	Bagmati	3	1.6	1.7	1.6	1.8	3.0	2.5	2.5	3.0	2.8	2.4	2.9	2.6	2.9	2.2	2.6	2.0	2.6	2.3	2.7	2.5	2.6			
27	Kathmandu	Kathmandu Mahanagarpalika	Bagmati	3	12.9	15.5	14.4	12.9	13.0	12.9	19.0	19.9	19.5	13.6	15.2	14.5	4.9	4.7	4.8	14.9	16.1	15.5	9.3	10.0	9.6			
27	Kathmandu	Kirtipur Nagarpalika	Bagmati	3	1.0	1.4	1.2	1.1	2.3	1.8	2.2	2.7	2.5	1.7	0.9	1.3	2.7	2.3	2.5	1.5	2.1	1.8	2.2	1.6	1.9			
27	Kathmandu	Nagarjun Nagarpalika	Bagmati	3	2.2	2.4	2.3	1.9	3.8	2.8	3.5	3.4	3.4	3.4	2.6	3.0	3.4	2.9	3.2	2.5	3.2	2.8	3.4	2.7	3.1			
27	Kathmandu	Shankharapur Nagarpalika	Bagmati	3	2.5	2.1	2.3	2.3	2.2	2.3	3.8	3.9	3.9	2.4	2.4	2.4	2.9	2.7	2.8	2.9	2.8	2.8	2.7	2.6	2.6			
27	Kathmandu	Tarkeshwor Nagarpalika	Bagmati	3	0.8	1.4	1.1	1.3	1.7	1.5	1.1	1.7	1.4	1.3	1.0	1.2	1.3	0.9	1.1	1.1	1.6	1.3	1.3	1.0	1.1			
27	Kathmandu	Tokha Nagarpalika	Bagmati	3	1.4	1.6	1.5	1.6	1.9	1.7	2.0	2.2	2.1	1.6	1.7	1.6	2.2	1.9	2.0	1.6	1.9	1.8	1.9	1.8	1.8			
27	Kathmandu		Bagmati	3	6.9	8.3	7.6	6.9	7.6	7.3	10.3	11.2	10.8	7.7	8.8	8.3	3.7	3.5	3.6	8.0	9.0	8.5	5.7	6.1	5.9			
28	Nuwakot	Beikotgadi Nagarpalika	Bagmati	3	1.0	2.1	1.5	1.3	1.5	1.4	4.1	3.4	3.8	3.3	4.1	3.7	1.7	2.0	1.8	2.1	2.3	2.2	2.5	3.0	2.8			
28	Nuwakot	Bidur Nagarpalika	Bagmati	3	3.1	3.4	3.3	1.7	3.3	2.5	3.9	5.4	4.6	2.5	3.2	2.9	1.6	1.7	1.7	2.9	4.1	3.5	2.1	2.5	2.3			
28	Nuwakot	Dupheshwar Gaunpalika	Bagmati	3	3.4	3.5	3.4	3.7	4.7	4.1	4.4	4.3	4.3	3.6	3.5	3.6	1.6	2.0	1.8	3.8	4.1	4.0	2.6	2.7	2.7			
28	Nuwakot	Kakani Gaunpalika	Bagmati	3	1.5	1.6	1.5	0.8	0.9	0.9	2.6	2.7	2.6	2.7	2.7	2.7	2.0	2.7	2.3	1.6	1.7	1.7	2.4	2.7	2.5			
28	Nuwakot	Kispang Gaunpalika	Bagmati	3	7.3	8.7	8.0	8.5	9.3	8.9	11.9	10.9	11.5	8.2	7.1	7.6	3.5	6.9	4.8	9.2	9.6	9.4	5.9	7.0	6.4			
28	Nuwakot	Likhu Gaunpalika	Bagmati	3	5.0	6.8	5.8	4.0	3.7	3.8	8.8	10.1	9.5	9.0	9.0	9.0	2.5	3.3	2.9	5.9	6.9	6.4	5.8	6.2	6.0			
28	Nuwakot	Meghang Gaunpalika	Bagmati	3	0.0	0.7	0.3	0.6	2.9	1.6	2.0	3.0	2.5	0.7	1.4	1.0	0.6	0.9	0.7	0.9	2.2	1.5	0.6	1.2	0.9			
28	Nuwakot	Panchakanya Gaunpalika	Bagmati	3	2.5	1.5	2.0	0.9	3.2	2.1	2.2	3.2	2.7	1.4	1.5	1.4	1.9	1.7	1.8	1.9	2.6	2.2	1.7	1.6	1.6			
28	Nuwakot	Shivapuri Gaunpalika	Bagmati	3	4.7	3.5	4.1	3.9	6.3	5.0	5.9	9.5	7.2	5.1	6.3	5.6	2.6	3.5	2.9	4.8	6.4	5.6	3.9	4.9	4.4			

## Grade wise drop out rates at lower secondary and secondary level, EMIS\_2076 (2019-020)

Dist_ Code	Dist_ name	Local_level_name	Province_ Name	% of LSS and SS Level Total Dropout																				
				Grade 6			Grade 7			Grade 8			Grade 9			Grade 10			Grade 6-8			Grade 9-10		
				Girls	Boys	Total	Girls	Boys	Total	Girls	Boys	Total	Girls	Boys	Total	Girls	Boys	Total	Girls	Boys	Total	Girls	Boys	Total
28	Nuwakot	Suryagadhi Gaunpalika	3	0.5	1.8	1.1	0.6	3.1	1.8	3.3	2.8	3.1	3.1	3.4	3.2	0.7	0.0	0.4	1.5	2.6	2.0	1.9	1.7	1.8
28	Nuwakot	Tadi Gaunpalika	3	2.1	1.8	1.9	0.7	2.0	1.4	4.5	5.2	4.8	1.4	2.3	1.8	0.9	1.3	1.1	2.4	3.0	2.7	1.2	1.8	1.5
28	Nuwakot	Tarkeshwar Gaunpalika	3	1.4	1.4	1.4	1.2	3.7	2.4	4.8	6.5	5.6	3.0	4.3	3.5	1.7	1.7	1.7	2.5	3.9	3.2	2.3	3.0	2.7
28	Nuwakot		3	2.6	3.2	2.9	2.6	3.7	3.1	5.0	5.5	5.2	3.8	4.2	4.0	1.8	2.2	2.0	3.4	4.1	3.8	2.8	3.2	3.0
29	Rasuwa	Gosaikunda Gaunpalika	3	10.3	11.6	10.9	8.5	6.8	7.7	5.2	7.6	6.3	3.8	8.6	5.9	0.0	0.0	0.0	8.0	8.7	8.3	1.9	4.3	3.1
29	Rasuwa	Kalika Gaunpalika	3	9.4	11.7	10.5	1.6	5.9	3.7	3.7	9.7	6.6	5.7	9.6	7.6	0.0	23.5	11.4	4.9	9.1	7.0	2.8	16.6	9.7
29	Rasuwa	Naukunda Gaunpalika	3	12.4	10.6	11.6	6.2	7.6	6.9	7.2	7.9	7.5	6.5	7.1	6.8	1.8	0.0	0.9	8.6	8.7	8.7	4.1	3.5	3.8
29	Rasuwa	Parbatikunda Gaunpalika	3	10.6	9.8	10.2	4.7	6.3	5.3	14.0	8.7	12.5	7.9	21.2	14.1	11.1	33.3	16.7	9.8	8.2	9.0	9.5	27.3	18.4
29	Rasuwa	Uttargaya Gaunpalika	3	7.7	4.8	6.1	5.9	9.1	7.3	6.9	5.3	6.2	5.7	4.8	5.2	3.6	8.7	5.9	6.8	6.4	6.6	4.6	6.8	5.7
29	Rasuwa		3	10.5	10.2	10.3	5.2	7.1	6.1	6.6	8.1	7.3	5.6	9.0	7.3	1.9	5.6	3.5	7.4	8.4	7.9	3.8	7.3	5.5
30	Dhading	Benighat Rorang Gaunpalika	3	3.8	4.3	4.0	2.0	3.4	2.6	3.8	3.1	3.5	3.5	3.9	3.7	1.3	1.7	1.5	3.2	3.6	3.4	2.4	2.8	2.6
30	Dhading	Dhunibesi Nagarpalika	3	0.4	0.8	0.6	0.0	0.7	0.3	0.4	0.8	0.6	1.3	0.0	0.7	1.8	0.6	1.3	0.2	0.7	0.5	1.6	0.3	0.9
30	Dhading	Gajuri Gaunpalika	3	2.1	1.7	1.9	1.1	0.8	1.0	0.8	2.4	1.6	1.3	1.2	1.3	0.0	0.0	0.0	1.4	1.7	1.5	0.7	0.6	0.6
30	Dhading	Galchi Gaunpalika	3	1.1	1.8	1.5	1.0	2.8	1.8	0.4	1.0	0.7	2.4	1.0	1.7	1.0	1.2	1.1	0.8	1.9	1.4	1.7	1.1	1.4
30	Dhading	Gangjamuna Gaunpalika	3	1.9	2.3	2.1	1.0	3.6	2.2	1.5	3.0	2.2	5.1	4.0	4.6	2.9	3.0	2.9	1.5	2.9	2.2	4.0	3.5	3.7
30	Dhading	Jwalamukhi Gaunpalika	3	0.4	0.7	0.6	0.3	0.7	0.5	1.1	1.1	1.1	1.2	1.3	1.3	0.8	0.9	0.8	0.6	0.9	0.7	1.0	1.1	1.1
30	Dhading	Khariyabash Gaunpalika	3	3.1	4.9	4.0	3.3	3.1	3.2	6.0	4.2	5.1	4.4	1.9	3.3	0.8	1.0	0.9	4.1	4.1	4.1	2.6	1.5	2.0
30	Dhading	Netrawati Gaunpalika	3	3.3	4.1	3.7	2.0	1.8	1.9	2.2	4.8	3.6	4.1	4.0	4.1	0.9	1.0	0.9	2.5	3.6	3.0	2.5	2.5	2.5
30	Dhading	Nilkantha Nagarpalika	3	7.6	8.2	7.9	7.0	6.9	7.0	11.1	11.2	11.1	7.3	8.3	7.7	2.1	3.0	2.5	8.6	8.8	8.7	4.7	5.7	5.2
30	Dhading	Rubi Valley Gaunpalika	3	1.3	1.1	1.2	1.5	1.6	1.6	2.7	1.7	2.2	3.4	0.0	1.8	0.0	0.0	0.0	1.8	1.5	1.6	1.7	0.0	0.8
30	Dhading	Siddhalek Gaunpalika	3	4.0	3.0	3.6	2.5	3.2	2.9	5.2	3.7	4.5	1.5	2.6	2.0	2.1	1.5	1.8	3.9	3.3	3.6	1.8	2.1	1.9
30	Dhading	Thakre Gaunpalika	3	2.5	3.3	2.9	2.5	6.2	4.1	4.9	6.3	5.6	4.2	4.4	4.3	1.5	1.7	1.6	3.3	5.3	4.3	2.9	3.0	3.0
30	Dhading	Tripurasundari Gaunpalika	3	1.4	1.8	1.6	1.3	1.7	1.5	2.7	2.1	2.4	3.0	2.5	2.8	2.9	2.4	2.6	1.8	1.9	1.9	2.9	2.4	2.7
30	Dhading		3	3.1	3.5	3.3	2.5	3.3	2.8	4.3	4.4	4.3	3.9	3.7	3.8	1.6	1.7	1.6	3.3	3.7	3.5	2.7	2.7	2.7
31	Makwanpur	Bagmati Gaunpalika	3	2.5	3.3	2.9	2.2	3.2	2.7	6.7	5.7	6.2	3.4	3.4	3.4	1.0	1.2	1.1	3.8	4.1	3.9	2.2	2.3	2.3
31	Makwanpur	Bakaiya Gaunpalika	3	2.8	3.3	3.0	2.9	2.6	2.8	4.0	3.5	3.8	3.5	4.3	3.8	1.2	1.6	1.4	3.2	3.1	3.2	2.4	3.0	2.7
31	Makwanpur	Bhimphedi Gaunpalika	3	1.3	1.4	1.3	0.9	0.9	0.9	1.9	4.1	2.9	1.9	1.4	1.7	1.8	2.9	2.2	1.4	2.1	1.8	1.9	2.1	2.0
31	Makwanpur	Hetauda Upamahanagerpalika	3	2.2	3.5	2.9	2.3	2.8	2.6	2.7	3.7	3.2	1.6	2.1	1.9	1.3	2.1	1.7	2.4	3.4	2.9	1.4	2.1	1.8

## Grade wise drop out rates at lower secondary and secondary level, EMIS\_2076 (2019-020)

Dist_ Code	Dist_ name	Local level_ name	Province_ name	Province_ No	% of LSS and SS Level Total Dropout																				
					Grade 6			Grade 7			Grade 8			Grade 9			Grade 10			Grade 6-8			Grade 9-10		
					Girls	Boys	Total	Girls	Boys	Total	Girls	Boys	Total	Girls	Boys	Total	Girls	Boys	Total	Girls	Boys	Total	Girls	Boys	Total
31	Makwanpur	Indrasarowar Gaunpalika	Bagmati	3	2.2	2.3	2.2	0.8	1.7	1.2	3.0	1.3	2.4	2.1	0.0	1.1	5.5	6.3	5.8	2.0	1.8	1.9	3.8	3.1	3.5
31	Makwanpur	Kailash Gaunpalika	Bagmati	3	4.1	6.6	5.3	3.5	5.0	4.2	4.0	6.7	5.2	3.3	3.2	3.3	2.7	2.3	2.5	3.9	6.1	5.0	3.0	2.8	2.9
31	Makwanpur	Makawanpurgadhi Gaunpalika	Bagmati	3	0.7	2.3	1.5	1.9	1.9	1.9	2.3	3.1	2.6	3.0	1.8	2.5	0.0	0.0	0.0	1.6	2.5	2.1	1.5	0.9	1.2
31	Makwanpur	Manahari Gaunpalika	Bagmati	3	3.2	3.4	3.3	1.4	4.6	2.7	3.9	4.7	4.2	2.4	2.6	2.5	0.8	1.1	0.9	2.8	4.2	3.5	1.6	1.8	1.7
31	Makwanpur	Raksirang Gaunpalika	Bagmati	3	4.9	6.6	5.7	4.7	6.9	5.7	9.4	9.9	9.6	6.5	8.8	7.6	3.2	4.1	3.5	6.3	7.8	7.1	4.9	6.5	5.7
31	Makwanpur	Thaha Nagarpalika	Bagmati	3	2.7	3.2	2.9	2.4	2.3	2.3	3.8	3.9	3.9	3.3	3.6	3.4	0.6	1.1	0.8	3.0	3.1	3.0	2.0	2.3	2.2
31	<b>Makwanpur</b>		<b>Bagmati</b>	<b>3</b>	<b>2.7</b>	<b>3.6</b>	<b>3.1</b>	<b>2.3</b>	<b>3.1</b>	<b>2.7</b>	<b>3.8</b>	<b>4.4</b>	<b>4.1</b>	<b>2.5</b>	<b>2.7</b>	<b>2.6</b>	<b>1.4</b>	<b>1.9</b>	<b>1.6</b>	<b>2.9</b>	<b>3.7</b>	<b>3.3</b>	<b>1.9</b>	<b>2.3</b>	<b>2.1</b>
35	Chitawan	Bhratpur Mahanagarpalika	Bagmati	3	2.2	2.8	2.5	1.7	2.6	2.2	2.5	2.7	2.6	2.0	2.3	2.2	1.6	1.6	1.6	2.1	2.7	2.4	1.8	2.0	1.9
35	Chitawan	Ichchhyakamana Gaunpalika	Bagmati	3	0.9	2.1	1.5	1.4	2.0	1.7	1.0	2.7	1.8	2.2	1.9	2.1	1.5	1.5	1.5	1.1	2.3	1.7	1.9	1.7	1.8
35	Chitawan	Kalika Nagarpalika	Bagmati	3	1.4	1.8	1.6	0.9	2.2	1.5	1.3	3.3	2.3	3.1	4.1	3.6	0.9	1.7	1.2	1.2	2.4	1.8	2.0	2.9	2.4
35	Chitawan	Khairahani Nagarpalika	Bagmati	3	3.9	5.0	4.6	3.0	4.3	3.7	6.0	6.1	6.1	2.8	4.6	3.7	2.1	2.4	2.3	4.3	5.1	4.7	2.5	3.5	3.0
35	Chitawan	Madi Nagarpalika	Bagmati	3	1.6	2.3	1.9	1.8	2.5	2.2	4.7	4.8	4.8	2.7	2.1	2.4	1.2	1.2	1.2	2.7	3.2	3.0	1.9	1.7	1.8
35	Chitawan	Rapti Nagarpalika	Bagmati	3	1.9	2.8	2.4	1.8	2.7	2.2	3.8	5.3	4.5	2.8	3.4	3.1	1.4	2.1	1.7	2.5	3.6	3.0	2.1	2.8	2.4
35	Chitawan	Ratnangar Nagarpalika	Bagmati	3	1.6	2.5	2.1	1.3	3.2	2.3	2.3	2.2	2.3	2.3	1.9	2.1	2.0	2.5	2.2	1.7	2.6	2.2	2.1	2.2	2.2
35	<b>Chitawan</b>		<b>Bagmati</b>	<b>3</b>	<b>2.1</b>	<b>2.9</b>	<b>2.5</b>	<b>1.7</b>	<b>2.8</b>	<b>2.3</b>	<b>2.9</b>	<b>3.4</b>	<b>3.1</b>	<b>2.3</b>	<b>2.7</b>	<b>2.5</b>	<b>1.6</b>	<b>1.8</b>	<b>1.7</b>	<b>2.2</b>	<b>3.0</b>	<b>2.6</b>	<b>2.0</b>	<b>2.3</b>	<b>2.1</b>
<b>Grand Total</b>					<b>3.0</b>	<b>3.8</b>	<b>3.4</b>	<b>2.8</b>	<b>3.7</b>	<b>3.3</b>	<b>4.6</b>	<b>5.3</b>	<b>5.0</b>	<b>3.3</b>	<b>4.0</b>	<b>3.6</b>	<b>1.7</b>	<b>2.0</b>	<b>1.9</b>	<b>3.5</b>	<b>4.3</b>	<b>3.9</b>	<b>2.5</b>	<b>3.0</b>	<b>2.8</b>

## Level wise Internal Efficiency by Reconstructive Cohort Method 2019-20

Dist_Code	Dist_name	Local_level_name	Province No	Lower basic level Internal Efficiency														
				Survival Rate to Grade 5			Retention Rate upto Grade 5			Cohort Graduation in Lower basic Level			Average no. of pupil-years invested per graduate in Lower basic Level			Coefficient of internal efficiency at Lower basic Level		
				G	B	T	G	B	T	G	B	T	G	B	T	G	B	T
26	Bhaktapur	Bhaktapur Nagarpalika	3	85.5	85.0	85.4	82.4	82.4	82.4	79.4	78.3	78.8	5.7	5.6	5.5	87.7	90.0	90.3
26	Bhaktapur	Chagunaryan Nagarpalika	3	92.0	91.3	91.7	89.4	90.1	89.9	82.3	82.7	82.5	5.8	5.5	5.7	85.7	90.5	88.4
26	Bhaktapur	Madhapur Thimi Nagarpalika	3	89.2	89.8	89.5	89.5	92.5	91.2	85.0	87.8	86.5	5.4	5.2	5.2	92.8	96.9	95.8
26	Bhaktapur	Suryabinayak Nagarpalika	3	84.2	84.6	84.4	84.8	85.4	85.2	80.9	79.2	79.9	5.5	5.5	5.5	90.6	90.4	91.2
26	Bhaktapur		3	87.0	87.1	87.0	85.5	86.7	86.1	81.3	81.3	81.4	5.6	5.4	5.5	89.3	91.8	91.7
35	Chitawan	Bhratpur Mahanagarpalika	3	88.8	89.1	88.9	87.0	87.5	87.3	81.3	80.0	80.6	5.7	5.8	5.7	87.3	86.8	87.8
35	Chitawan	Ichchhyakamana Gaunpalika	3	92.3	92.5	93.0	86.6	83.5	85.1	80.5	81.2	81.0	6.1	6.3	6.0	81.3	79.0	82.8
35	Chitawan	Kaika Nagarpalika	3	94.9	94.1	94.4	86.3	84.9	85.5	84.5	84.5	84.4	6.5	6.2	6.2	76.8	80.4	80.6
35	Chitawan	Khairahani Nagarpalika	3	92.7	92.5	92.6	93.0	91.2	91.8	85.4	84.6	84.6	5.7	5.7	5.6	87.8	88.4	89.1
35	Chitawan	Madi Nagarpalika	3	94.6	93.1	93.9	84.9	84.4	84.6	83.9	82.7	83.2	6.6	6.3	6.3	76.2	78.9	79.1
35	Chitawan	Rapti Nagarpalika	3	90.1	89.0	89.6	83.2	82.1	82.7	78.8	77.6	78.5	6.3	6.4	6.2	79.1	78.7	80.1
35	Chitawan	Ratnangar Nagarpalika	3	82.9	85.3	84.5	82.3	84.7	83.8	76.9	78.6	78.2	5.7	5.6	5.6	87.3	89.7	89.4
35	Chitawan		3	90.7	90.7	90.6	86.0	86.1	86.1	80.6	80.2	80.4	6.0	5.9	5.9	83.6	84.7	85.3
30	Dhading	Benighat Rorang Gaunpalika	3	97.1	94.1	95.8	90.9	87.9	89.4	86.2	83.8	85.0	6.2	6.4	6.2	80.3	77.8	80.8
30	Dhading	Dhumbesi Nagarpalika	3	91.4	90.5	90.9	82.9	82.7	82.6	81.7	79.8	80.6	6.6	6.3	6.3	75.7	79.6	79.5
30	Dhading	Gajuri Gaunpalika	3	97.7	97.7	97.9	91.6	91.9	91.8	86.5	87.4	86.8	6.0	6.2	6.0	83.6	80.6	84.0
30	Dhading	Galchi Gaunpalika	3	99.7	96.9	98.4	89.6	86.4	87.9	89.2	86.4	87.7	6.3	6.3	6.2	79.0	79.9	81.1
30	Dhading	Gangjamuna Gaunpalika	3	100.2	99.7	100.1	90.5	89.8	90.1	88.6	89.7	88.9	6.2	6.3	6.1	81.1	79.4	82.4
30	Dhading	Jwalamukhi Gaunpalika	3	95.2	93.3	94.7	84.5	81.1	83.2	84.7	85.8	85.4	6.5	6.6	6.3	77.4	75.6	79.9
30	Dhading	Khaniyabash Gaunpalika	3	93.7	90.8	92.6	87.3	82.8	85.3	84.4	83.2	84.0	6.5	6.4	6.2	76.9	77.6	81.0
30	Dhading	Netrawati Gaunpalika	3	92.9	91.4	92.4	83.0	82.2	82.7	82.8	82.2	82.2	6.2	6.4	6.1	81.1	78.7	82.1
30	Dhading	Nilkantha Nagarpalika	3	94.8	87.7	91.3	86.0	80.6	83.2	84.1	78.7	80.9	6.3	6.5	6.2	79.0	77.2	80.1
30	Dhading	Rubi Valley Gaunpalika	3	91.3	88.9	90.2	86.3	83.0	84.8	80.1	81.5	80.8	6.4	6.7	6.4	78.3	74.6	78.6
30	Dhading	Siddhalek Gaunpalika	3	95.9	84.3	89.7	86.0	80.7	82.6	88.1	77.2	81.9	6.8	6.2	6.2	73.8	80.6	80.1
30	Dhading	Thakre Gaunpalika	3	97.6	96.1	96.8	85.6	83.3	84.5	88.2	89.4	88.6	6.6	6.4	6.3	76.1	77.6	79.4
30	Dhading	Tripurasundari Gaunpalika	3	89.2	86.5	88.1	83.8	80.5	82.1	77.0	76.8	76.7	6.4	6.6	6.3	78.3	75.8	79.0
30	Dhading		3	96.5	93.7	95.3	87.8	85.3	86.5	85.2	84.0	84.6	6.3	6.4	6.2	78.8	78.2	80.7
22	Dolakha	Baiteshwor Gaunpalika	3	93.9	94.4	94.4	84.7	84.7	84.7	84.6	85.0	84.7	6.0	5.9	5.9	82.8	84.1	85.3
22	Dolakha	Bhimeshwor Nagarpalika	3	92.7	91.0	91.7	89.4	90.2	89.7	84.4	85.4	85.0	5.8	5.5	5.6	86.6	90.7	89.4
22	Dolakha	Bigu Gaunpalika	3	97.6	93.7	95.9	91.8	89.2	90.5	87.2	81.7	84.4	6.2	6.3	6.2	80.2	79.0	80.5
22	Dolakha	Gaurishankar Gaunpalika	3	96.1	94.8	95.7	92.4	91.6	91.9	84.6	84.8	84.7	6.3	6.4	6.2	79.2	78.3	80.1
22	Dolakha	Jiri Nagarpalika	3	92.6	88.2	90.4	85.1	84.6	84.9	82.4	79.6	81.1	6.3	6.1	6.0	79.8	81.5	82.7
22	Dolakha	Kalinchok Gaunpalika	3	97.2	94.8	96.1	90.4	86.6	88.4	85.5	84.6	84.7	6.3	6.6	6.3	79.7	76.1	79.6

Dist_Code	Dist_name	Local_level_name	Province No	Lower basic level Internal Efficiency														
				Survival Rate to Grade 5			Retention Rate upto Grade 5			Cohort Graduation in Lower basic Level			Average no of pupil-years Invested per graduate in Lower basic Level			Coefficient of internal efficiency at Lower basic Level		
				G	B	T	G	B	T	G	B	T	G	B	T	G	B	T
22	Dolakha	Melung Gaunpalika	3	96.4	95.9	96.6	88.0	86.0	87.3	89.2	91.3	90.2	6.6	6.4	6.2	76.3	78.0	80.4
22	Dolakha	Sailung Gaunpalika	3	101.5	98.7	100.3	91.3	90.3	90.8	91.9	90.8	91.0	5.9	6.1	5.9	84.0	82.4	85.3
22	Dolakha	Tamakoshi Gaunpalika	3	101.8	94.0	97.8	92.2	88.6	90.1	93.2	86.5	89.3	6.3	6.2	6.1	79.4	80.4	81.6
22	Dolakha		3	97.4	95.1	96.2	89.8	88.5	89.2	86.7	85.2	85.9	6.2	6.2	6.0	81.0	81.2	82.7
27	Kathmandu	Budhanilkantha Nagarpalika	3	82.8	84.0	83.7	84.4	86.4	85.7	81.2	82.3	81.9	5.4	5.2	5.3	92.6	95.9	95.0
27	Kathmandu	Chandragiri Nagarpalika	3	89.5	86.6	87.9	86.8	85.2	85.9	83.9	81.4	82.5	5.5	5.4	5.4	90.2	92.5	92.8
27	Kathmandu	Dakshinkali Nagarpalika	3	92.3	81.7	87.2	86.4	81.8	84.3	79.0	75.5	77.4	6.3	5.6	5.9	79.6	89.4	84.9
27	Kathmandu	Gokarneshwor Nagarpalika	3	84.7	84.6	84.6	86.7	86.9	86.8	82.9	83.3	83.1	5.4	5.2	5.3	92.9	95.6	95.2
27	Kathmandu	Kageshwori Manahara Nagarpalika	3	85.7	87.9	86.9	85.3	88.2	86.9	82.9	85.2	84.0	5.4	5.3	5.3	92.1	95.2	93.9
27	Kathmandu	Kathmandu Mahanagarpalika	3	87.2	87.3	87.2	86.5	87.2	87.0	83.3	83.7	83.5	5.4	5.3	5.3	91.8	94.2	94.0
27	Kathmandu	Kirtipur Nagarpalika	3	83.4	79.7	81.5	84.2	81.9	83.1	80.0	77.3	78.8	5.6	5.4	5.3	90.0	92.9	93.5
27	Kathmandu	Nagarjun Nagarpalika	3	87.0	87.0	87.4	87.0	86.8	87.2	83.5	82.2	83.2	5.4	5.5	5.4	92.4	91.1	92.7
27	Kathmandu	Shankharapur Nagarpalika	3	83.4	86.9	85.5	82.7	86.0	84.6	77.8	80.8	79.4	5.7	5.6	5.6	87.6	89.9	89.7
27	Kathmandu	Tarkeshwor Nagarpalika	3	82.6	80.3	81.1	85.7	84.7	84.9	82.0	79.7	80.6	5.2	5.2	5.2	95.5	96.8	96.6
27	Kathmandu	Tokha Nagarpalika	3	81.5	83.0	82.5	85.7	87.5	86.6	82.8	84.1	83.4	5.2	5.1	5.1	96.9	97.9	97.7
27	Kathmandu		3	85.8	85.7	85.7	86.1	86.5	86.3	82.6	82.7	82.5	5.4	5.3	5.3	92.2	94.6	94.2
24	Kavrepalanchok	Banepa Nagarpalika	3	85.4	89.1	87.4	84.0	88.0	86.1	80.6	82.9	81.9	5.6	5.5	5.5	89.9	91.6	91.5
24	Kavrepalanchok	Bethanchowk Gaunpalika	3	94.4	83.8	89.6	86.6	78.8	83.0	83.4	75.2	79.5	6.0	6.0	5.8	83.3	83.2	85.9
24	Kavrepalanchok	Bhumlu Gaunpalika	3	93.0	88.9	91.2	85.4	82.5	84.2	82.7	79.7	81.1	6.3	6.7	6.4	79.0	74.4	78.6
24	Kavrepalanchok	Chaurideurali Gaunpalika	3	89.4	89.0	89.3	80.9	81.5	81.1	82.2	82.4	82.4	6.3	6.0	5.9	78.9	83.8	84.4
24	Kavrepalanchok	Dhulikhel Nagarpalika	3	88.0	87.1	87.7	84.8	83.4	84.1	80.0	77.7	78.8	5.8	5.8	5.7	86.0	86.7	87.4
24	Kavrepalanchok	Khanikhola Gaunpalika	3	95.8	94.3	95.0	85.7	85.5	85.5	87.8	86.0	87.9	6.3	6.0	5.9	78.8	83.6	85.2
24	Kavrepalanchok	Mahabharat Gaunpalika	3	89.8	92.0	91.2	82.3	84.5	83.4	79.4	83.0	81.0	6.5	6.5	6.3	77.5	76.9	79.1
24	Kavrepalanchok	Mandandepur Nagarpalika	3	97.0	94.1	95.5	88.4	87.1	87.6	87.0	84.7	85.6	6.2	6.0	6.0	80.0	83.1	82.7
24	Kavrepalanchok	Namobuddha Nagarpalika	3	95.9	96.9	96.4	85.8	86.2	86.1	87.2	86.7	87.1	6.2	6.0	6.0	80.9	82.9	83.9
24	Kavrepalanchok	Panauti Nagarpalika	3	96.7	95.3	96.1	90.1	88.0	89.1	87.5	85.0	86.2	5.8	5.9	5.8	86.8	84.7	86.8
24	Kavrepalanchok	Panchkhal Nagarpalika	3	98.9	97.5	98.1	89.4	87.1	88.1	89.5	88.2	88.3	6.3	6.4	6.2	79.0	77.7	80.4
24	Kavrepalanchok	Roshi Gaunpalika	3	97.4	93.2	95.6	84.0	82.3	83.2	89.4	86.0	87.8	6.5	6.2	6.2	77.2	80.4	81.2
24	Kavrepalanchok	Temal Gaunpalika	3	98.9	94.3	96.4	87.9	84.6	86.0	89.8	87.3	88.3	6.4	6.1	6.0	77.8	82.4	82.9
24	Kavrepalanchok		3	95.0	93.6	94.4	86.0	85.3	85.8	84.8	83.7	84.5	6.2	6.0	6.0	81.0	82.7	83.7
25	Lalitpur	Bagmati Gaunpalika	3	93.9	91.6	93.7	86.5	81.4	84.0	83.6	86.4	85.4	6.4	6.9	6.3	78.6	72.7	79.0
25	Lalitpur	Godawari Nagarpalika	3	92.2	92.7	92.5	86.0	86.9	86.4	81.8	83.0	82.5	6.1	5.8	5.8	81.9	86.4	85.8
25	Lalitpur	Konjyosom Gaunpalika	3	92.7	97.5	95.5	86.2	88.5	87.6	82.8	89.0	85.2	5.8	6.3	5.9	85.7	80.0	85.1
25	Lalitpur	Lalitpur Mahanagarpalika	3	84.8	81.3	82.6	86.5	83.5	84.7	82.8	79.3	80.7	5.4	5.3	5.3	93.4	93.9	95.0
25	Lalitpur	Mahalaxmi Nagarpalika	3	91.6	91.1	91.4	87.8	89.2	88.7	83.6	83.4	83.7	5.7	5.5	5.5	88.4	90.6	90.5

Dist_Code	Dist_name	Local_level_name	Province No	Lower basic level Internal Efficiency																													
				Survival Rate to Grade 5						Retention Rate upto Grade 5						Cohort Graduation in Lower basic Level						Average no. of pupil-years invested per graduate in Lower basic Level						Coefficient of internal efficiency at Lower basic Level					
				G	B	T	G	B	T	G	B	T	G	B	T	G	B	T	G	B	T	G	B	T	G	B	T						
25	Lalitpur	Mahankal Gaunpalika	3	95.3	90.7	93.3	88.1	84.9	86.7	86.8	84.6	85.9	6.3	6.5	6.2	79.4	77.4	81.0															
25	Lalitpur	Lalitpur	3	89.2	87.4	88.2	86.8	85.1	85.9	82.5	80.3	81.4	5.6	5.6	5.5	88.7	89.4	90.8															
31	Makwanpur	Bagmati Gaunpalika	3	89.0	90.6	90.2	88.1	84.7	86.5	81.0	81.0	80.6	5.8	6.3	5.9	86.3	79.6	85.3															
31	Makwanpur	Bakaiya Gaunpalika	3	99.0	97.5	98.2	92.8	91.1	92.0	86.6	85.7	86.1	6.1	6.2	6.0	82.5	80.3	83.3															
31	Makwanpur	Bhimphedi Gaunpalika	3	94.9	94.6	95.1	88.6	85.9	87.2	82.5	83.5	82.8	6.2	6.7	6.3	80.2	74.8	79.2															
31	Makwanpur	Hetauda Upamahanagarpalika	3	92.2	90.2	91.2	86.2	85.0	85.7	80.8	79.7	80.3	6.2	6.6	6.3	80.1	76.2	79.1															
31	Makwanpur	Indrasarwar Gaunpalika	3	93.3	83.8	88.8	83.2	76.2	80.0	84.3	78.7	81.3	6.4	6.4	6.0	78.7	77.7	83.5															
31	Makwanpur	Kailash Gaunpalika	3	92.0	91.1	92.0	87.8	87.0	87.6	79.5	82.8	80.9	6.3	6.7	6.3	79.7	75.0	79.3															
31	Makwanpur	Makawanpurgachi Gaunpalika	3	96.3	94.1	95.5	89.8	87.3	88.5	83.0	84.9	83.8	6.4	6.8	6.4	77.9	73.7	78.0															
31	Makwanpur	Manahari Gaunpalika	3	97.7	92.1	94.8	87.0	85.9	86.2	87.3	85.4	85.8	6.5	6.4	6.3	77.5	77.8	80.0															
31	Makwanpur	Raksirang Gaunpalika	3	97.1	91.7	94.8	85.6	82.6	84.2	87.4	86.1	86.4	6.2	6.4	6.1	80.5	77.6	81.8															
31	Makwanpur	Thaha Negarpalika	3	95.2	93.7	94.6	89.7	88.2	89.0	83.9	83.4	83.3	6.1	6.4	6.0	82.0	78.6	82.7															
31	Makwanpur	Makwanpur	3	95.5	93.1	94.4	88.4	86.3	87.4	84.0	83.3	83.3	6.2	6.5	6.2	80.7	76.9	80.8															
28	Nuwakot	Belkotgadi Negarpalika	3	100.5	93.5	96.9	90.8	86.7	88.4	88.9	86.7	87.2	6.3	6.5	6.2	79.1	77.2	81.0															
28	Nuwakot	Bidur Negarpalika	3	93.7	96.3	95.0	87.1	86.6	86.9	82.8	85.8	84.5	6.1	6.3	6.1	81.7	80.0	82.3															
28	Nuwakot	Dupheshwar Gaunpalika	3	93.1	92.7	92.9	90.4	89.5	89.8	81.8	85.5	83.6	6.3	6.5	6.2	79.6	77.0	80.5															
28	Nuwakot	Kakani Gaunpalika	3	97.3	94.0	95.6	87.9	86.4	87.0	88.9	86.0	87.3	6.3	6.2	6.1	78.9	80.5	82.3															
28	Nuwakot	Kispang Gaunpalika	3	88.2	93.2	91.0	86.6	88.8	87.9	79.9	82.8	81.6	5.9	6.0	5.9	84.2	83.4	85.0															
28	Nuwakot	Likhu Gaunpalika	3	93.9	95.8	95.2	85.3	88.5	87.0	83.1	86.5	84.9	6.5	6.4	6.4	77.3	78.5	78.5															
28	Nuwakot	Meghang Gaunpalika	3	94.7	86.9	91.2	89.0	87.2	88.3	83.8	77.2	80.8	6.1	6.2	6.1	81.7	80.5	82.6															
28	Nuwakot	Panchakanya Gaunpalika	3	96.5	95.7	96.2	93.5	90.7	92.1	86.6	85.5	85.8	5.9	6.1	5.9	84.0	81.3	84.3															
28	Nuwakot	Shivapuri Gaunpalika	3	100.5	95.7	98.1	90.7	89.8	90.2	90.5	85.6	87.7	6.3	6.4	6.3	79.7	77.6	79.5															
28	Nuwakot	Suryagadhi Gaunpalika	3	98.3	96.2	97.7	93.1	90.2	91.8	87.5	87.5	87.5	6.5	6.6	6.4	77.4	76.1	78.7															
28	Nuwakot	Tadi Gaunpalika	3	99.6	99.1	99.5	90.6	91.1	91.1	85.4	88.3	86.7	6.1	6.4	6.0	82.3	78.7	82.9															
28	Nuwakot	Tarkeshwar Gaunpalika	3	98.6	95.8	97.3	92.9	90.7	91.7	86.1	84.3	85.0	6.3	6.4	6.2	78.9	78.7	80.5															
28	Nuwakot	Nuwakot	3	97.4	95.3	96.5	90.0	88.6	89.3	85.8	85.8	85.4	6.2	6.4	6.2	80.1	78.7	81.3															
21	Ramechhap	Doramba Gaunpalika	3	97.0	90.2	93.7	87.5	82.8	85.0	88.3	84.0	86.1	6.2	6.0	5.8	80.8	82.7	85.5															
21	Ramechhap	Gokulganga Gaunpalika	3	99.2	88.9	94.0	88.0	80.4	84.2	89.1	80.8	84.7	6.4	6.6	6.3	78.4	76.0	79.5															
21	Ramechhap	Khadadevi Gaunpalika	3	98.4	96.2	97.7	89.2	88.0	88.9	86.5	84.6	85.5	6.2	6.4	6.2	80.6	78.5	81.1															
21	Ramechhap	Likhu Gaunpalika	3	86.8	91.7	89.3	81.6	87.2	84.3	76.5	81.2	78.9	6.2	5.9	6.0	81.1	84.5	82.9															
21	Ramechhap	Manthali Negarpalika	3	89.6	86.4	88.4	82.5	78.0	80.3	82.5	79.0	81.0	6.5	6.2	6.0	77.3	81.2	82.7															
21	Ramechhap	Ramechhap Negarpalika	3	98.3	98.0	98.4	87.9	88.0	88.1	87.1	86.7	86.9	6.4	6.3	6.2	78.2	79.3	80.3															
21	Ramechhap	Sunapati Gaunpalika	3	99.8	91.1	96.1	91.5	81.4	87.2	88.2	79.8	84.4	6.3	6.5	6.2	78.9	77.2	81.1															
21	Ramechhap	Umakunda Gaunpalika	3	97.3	90.8	93.8	87.2	83.9	85.3	89.5	84.2	86.5	6.6	6.3	6.3	75.6	79.0	79.8															
21	Ramechhap	Ramechhap	3	95.4	92.2	93.8	86.5	83.7	84.9	85.5	82.9	84.1	6.4	6.2	6.1	78.6	80.1	81.5															
29	Resawa	Gosaikunda Gaunpalika	3	93.9	97.8	95.4	86.2	88.7	87.2	85.6	86.6	85.6	5.8	5.8	5.7	86.2	85.6	88.4															





## Level wise Internal Efficiency by Reconstructive Cohort Method 2019-20

Dist_Co de	Dist_name	Local level_name	Province No	Basic level Internal Efficiency														
				Survival Rate to Grade 8			Retention Rate upto Grade 8			Cohort Graduation in Basic Level			Average no.of pupil-years invested per graduate in Basic Level			Coefficient of internal efficiency at Basic Level		
				G	B	T	G	B	T	G	B	T	G	B	T	G	B	T
26	Bhaktapur	Bhaktapur Nagarpalika	3	74.1	72.7	73.4	75.2	74.3	74.8	72.8	70.7	71.8	10.2	10.1	10.1	78.5	78.8	79.6
26	Bhaktapur	Chagunatarayan Negerpalika	3	78.6	80.1	79.5	80.8	81.8	81.4	75.8	77.4	76.8	10.4	10.2	10.2	77.3	78.8	78.4
26	Bhaktapur	Madhapur Thimi Negerpalika	3	72.8	76.7	75.0	73.7	77.3	75.7	71.9	74.3	74.3	10.8	10.3	10.4	74.2	77.7	76.6
26	Bhaktapur	Suryabinayak Negerpalika	3	72.6	75.1	74.0	72.9	75.7	74.5	72.3	74.3	73.4	10.5	10.2	10.3	76.2	78.5	77.8
26	Bhaktapur		3	74.3	75.1	74.7	75.1	76.1	75.7	73.3	73.9	73.6	10.4	10.2	10.2	77.1	78.5	78.4
35	Chitawan	Bhratpur Mahanagarpalika	3	77.6	77.6	77.4	79.3	79.9	79.4	75.1	74.6	74.7	10.3	10.3	10.3	77.4	77.7	78.0
35	Chitawan	Ichchhyakamana Gaunpalika	3	80.7	81.3	81.5	84.9	89.4	87.8	75.1	71.0	73.3	10.3	10.5	10.1	77.8	76.4	78.9
35	Chitawan	Kailika Negerpalika	3	83.0	78.1	80.4	90.7	85.5	87.9	74.9	70.2	72.4	10.3	10.5	10.2	77.3	76.6	78.2
35	Chitawan	Khairahani Negerpalika	3	82.3	79.6	80.6	84.1	82.2	82.6	79.8	76.2	77.7	10.0	10.2	10.0	79.8	78.5	79.8
35	Chitawan	Madi Negerpalika	3	80.5	78.3	79.5	87.4	85.9	86.8	72.4	69.1	70.9	10.5	10.6	10.4	76.1	75.4	77.0
35	Chitawan	Rapti Negerpalika	3	79.0	76.7	77.7	84.3	83.6	84.0	72.2	68.2	69.9	10.4	10.6	10.4	76.7	75.6	76.7
35	Chitawan	Ratnangar Negerpalika	3	73.4	75.9	75.6	74.5	77.4	77.1	71.9	73.7	73.5	10.3	10.1	10.0	78.0	79.5	79.6
35	Chitawan		3	78.2	78.1	77.8	81.1	81.8	81.0	74.5	73.4	73.7	10.3	10.3	10.2	77.5	78.0	78.3
30	Dhading	Benighat Rorang Gaunpalika	3	81.1	77.2	79.2	86.7	85.1	86.0	74.0	67.6	70.9	10.7	11.2	10.8	75.0	71.3	74.3
30	Dhading	Dhumbesi Negerpalika	3	83.4	80.0	81.5	91.3	87.5	89.2	74.4	70.8	72.4	10.1	10.1	10.0	79.2	79.0	80.2
30	Dhading	Gajuri Gaunpalika	3	82.6	80.6	81.4	87.6	87.8	87.5	76.4	71.1	73.6	10.5	11.0	10.6	75.9	73.1	75.5
30	Dhading	Galchi Gaunpalika	3	81.9	79.1	80.5	89.6	87.9	88.8	73.8	69.1	71.5	10.7	10.8	10.6	75.0	73.9	75.5
30	Dhading	Gangjamuna Gaunpalika	3	84.7	91.7	87.9	91.2	103.5	96.9	77.2	77.5	77.3	10.4	10.1	10.1	77.2	79.3	79.5
30	Dhading	Jwalamukhi Gaunpalika	3	82.1	77.4	80.2	88.7	87.1	88.5	74.0	66.1	70.3	10.3	10.8	10.2	77.8	74.3	78.2
30	Dhading	Khaniyabash Gaunpalika	3	82.2	78.8	80.6	89.4	89.6	89.6	74.3	66.0	70.2	10.3	10.9	10.3	77.4	73.4	77.7
30	Dhading	Netrawati Gaunpalika	3	77.7	76.4	77.2	82.0	84.0	83.0	73.0	67.9	70.7	10.4	10.6	10.3	77.0	75.5	77.8
30	Dhading	Nilkantha Negerpalika	3	84.1	76.0	79.8	90.4	84.2	86.9	76.2	66.6	71.3	10.1	10.6	10.2	78.9	75.6	78.6
30	Dhading	Rubi Valley Gaunpalika	3	78.2	74.5	76.9	84.8	84.8	85.5	69.6	62.7	66.4	11.0	11.5	11.0	72.7	69.4	72.6
30	Dhading	Siddhalek Gaunpalika	3	83.9	71.1	77.0	92.8	79.4	85.4	74.5	60.5	67.2	10.3	11.0	10.4	77.5	72.7	77.0
30	Dhading	Thakre Gaunpalika	3	84.6	79.0	81.8	93.5	89.4	91.4	75.3	67.9	71.7	10.3	10.6	10.2	77.7	75.8	78.4
30	Dhading	Tripurasundari Gaunpalika	3	79.4	77.7	78.2	84.7	85.5	84.7	72.7	68.2	70.2	10.4	10.4	10.3	77.2	76.8	78.0
30	Dhading		3	82.8	80.0	81.6	89.1	88.7	89.1	75.3	69.7	72.7	10.4	10.6	10.3	77.2	75.4	77.8
22	Dolakha	Baiteswor Gaunpalika	3	76.2	75.6	75.9	80.6	80.2	80.4	71.2	69.9	70.6	10.7	10.5	10.4	74.9	76.4	76.8
22	Dolakha	Bhimeshwor Negerpalika	3	80.7	74.8	77.4	82.5	76.4	79.1	78.8	73.2	75.7	10.1	10.4	10.2	79.5	76.8	78.4
22	Dolakha	Bigu Gaunpalika	3	80.7	74.8	77.9	87.1	82.1	84.8	73.8	67.2	70.6	10.9	11.4	11.0	73.5	70.2	72.7
22	Dolakha	Gaurishankar Gaunpalika	3	89.1	87.6	88.9	97.9	97.9	98.5	77.4	73.9	76.1	10.5	10.7	10.4	76.4	74.7	76.8
22	Dolakha	Jiri Negerpalika	3	75.2	73.6	74.6	80.4	80.0	80.4	70.3	67.1	68.9	10.7	10.7	10.5	74.6	74.9	76.1
22	Dolakha	Kalinchok Gaunpalika	3	85.5	80.6	83.0	90.9	89.0	89.8	78.7	70.0	74.4	10.2	10.8	10.3	78.3	74.0	77.4

Dist_Co de	Dist_name	Local level_name	Province No	Basic level Internal Efficiency																													
				Survival Rate to Grade 8						Retention Rate upto Grade 8						Cohort Graduation in Basic Level						Average no. of pupil-years invested per graduate in Basic Level						Coefficient of internal efficiency at Basic Level					
				G	B	T	G	B	T	G	B	T	G	B	T	G	B	T	G	B	T	G	B	T	G	B	T						
22	Dolakha	Melung Gaunpalika	3	83.6	81.0	82.8	91.3	91.0	91.6	75.1	70.8	73.4	10.3	10.3	10.0	77.8	77.9	80.0															
22	Dolakha	Sailung Gaunpalika	3	81.1	77.9	79.7	86.1	85.8	86.0	75.8	69.1	72.7	10.6	11.0	10.6	75.2	72.9	75.4															
22	Dolakha	Tamakoshi Gaunpalika	3	84.4	76.6	80.0	92.6	84.6	87.9	75.9	67.9	71.6	10.6	11.0	10.6	75.5	72.7	75.2															
22	Dolakha		3	82.3	78.7	80.4	87.6	85.3	86.3	76.3	71.2	73.7	10.4	10.6	10.4	76.9	75.3	77.1															
27	Kathmandu	Budhanilkantha Nagarpalika	3	73.5	74.1	74.0	73.6	74.1	74.0	73.4	74.1	74.0	10.1	10.1	10.1	78.2	79.0	79.1															
27	Kathmandu	Chandragiri Nagarpalika	3	77.5	74.3	75.6	78.5	75.3	76.6	76.2	72.9	74.3	10.1	10.2	10.1	78.9	78.7	79.5															
27	Kathmandu	Dakhinkali Nagarpalika	3	81.9	66.8	74.5	85.7	68.3	77.2	78.2	65.2	71.8	10.0	10.9	10.4	80.2	73.1	77.2															
27	Kathmandu	Gokarneshwor Nagarpalika	3	73.2	73.6	73.4	73.3	73.7	73.5	73.1	73.4	73.3	10.4	10.3	10.3	76.8	77.8	77.8															
27	Kathmandu	Kageshwori Manahara Nagarpalika	3	72.5	71.1	74.7	72.9	77.4	75.0	71.8	76.6	74.2	10.5	10.1	10.3	76.2	79.5	78.0															
27	Kathmandu	Kathmandu Mahanagarpalika	3	77.5	76.6	77.1	78.0	77.1	77.6	76.9	76.0	76.5	10.0	10.0	10.0	79.6	79.7	80.2															
27	Kathmandu	Kirtipur Nagarpalika	3	74.1	71.2	72.6	74.4	71.4	72.8	73.6	70.8	72.2	10.3	10.3	10.1	78.0	77.9	78.8															
27	Kathmandu	Nagarjun Nagarpalika	3	76.6	76.9	77.3	76.9	77.6	77.9	76.3	76.0	76.6	10.2	10.1	10.1	78.2	79.0	79.3															
27	Kathmandu	Shankharapur Nagarpalika	3	73.3	74.3	73.6	74.2	75.8	74.6	72.3	72.7	72.5	10.3	10.2	10.2	77.8	78.3	78.6															
27	Kathmandu	Tarkeshwor Nagarpalika	3	74.7	71.6	72.7	74.7	71.7	72.8	74.6	71.4	72.5	10.2	10.5	10.4	78.1	76.5	77.1															
27	Kathmandu	Tokha Nagarpalika	3	75.0	74.6	75.0	75.0	74.6	75.0	75.0	74.6	75.0	10.3	10.3	10.2	77.9	77.5	78.1															
27	Kathmandu		3	75.7	75.3	75.2	76.1	75.7	75.5	75.2	74.8	74.8	10.2	10.1	10.1	78.5	79.0	79.1															
24	Kavrepalanchok	Banepa Nagarpalika	3	74.9	75.5	75.4	75.3	76.4	76.1	74.4	74.5	74.5	10.2	10.3	10.2	78.6	77.7	78.5															
24	Kavrepalanchok	Bethanchowk Gaunpalika	3	81.0	69.7	75.4	84.3	73.0	78.7	77.1	65.0	71.2	10.2	10.7	10.2	78.8	74.6	78.2															
24	Kavrepalanchok	Bhumlu Gaunpalika	3	75.5	73.0	74.5	79.7	80.8	80.5	71.1	65.4	68.5	10.7	11.1	10.7	74.7	72.3	74.9															
24	Kavrepalanchok	Chaurideurali Gaunpalika	3	72.4	70.6	71.9	78.6	77.0	78.4	66.3	63.8	65.3	11.0	10.9	10.7	72.8	73.2	74.8															
24	Kavrepalanchok	Dhulikhel Nagarpalika	3	76.0	75.4	75.7	77.4	77.4	77.4	74.1	72.5	73.3	10.3	10.2	10.1	77.9	78.7	79.0															
24	Kavrepalanchok	Khanikhola Gaunpalika	3	80.2	76.5	78.4	86.8	85.9	86.4	73.4	66.8	70.0	10.4	10.9	10.4	76.6	73.6	77.1															
24	Kavrepalanchok	Mahabharat Gaunpalika	3	74.6	78.4	76.8	79.3	87.1	83.5	68.8	69.0	69.1	10.8	10.6	10.5	74.3	75.3	76.3															
24	Kavrepalanchok	Mandandepur Nagarpalika	3	79.3	74.3	76.7	84.3	80.3	82.0	74.1	67.6	70.9	10.6	11.0	10.7	75.8	72.7	75.1															
24	Kavrepalanchok	Namobuddha Nagarpalika	3	79.0	76.1	77.7	84.8	82.4	83.7	73.1	68.2	71.0	10.5	10.8	10.4	76.3	74.1	76.6															
24	Kavrepalanchok	Panauti Nagarpalika	3	80.0	76.2	78.0	81.7	79.2	80.4	78.0	72.9	75.3	10.2	10.6	10.3	78.1	75.7	77.4															
24	Kavrepalanchok	Panchkhal Nagarpalika	3	79.7	81.5	79.9	86.3	91.0	87.7	73.0	71.0	71.7	10.7	10.6	10.5	75.0	75.3	76.4															
24	Kavrepalanchok	Roshi Gaunpalika	3	81.9	76.6	79.4	90.1	85.1	87.8	73.3	67.5	70.5	10.5	10.6	10.3	76.4	75.8	77.5															
24	Kavrepalanchok	Temal Gaunpalika	3	85.7	77.8	81.9	93.6	85.5	89.6	77.9	69.9	74.1	10.2	10.4	10.0	78.7	76.6	79.6															
24	Kavrepalanchok		3	78.7	76.3	77.5	83.0	82.0	82.4	74.0	70.0	72.1	10.4	10.6	10.3	76.9	75.8	77.5															
25	Lalitpur	Bagmati Gaunpalika	3	81.0	79.0	80.7	87.3	91.8	90.8	73.8	64.6	69.4	10.4	11.1	10.4	77.1	72.2	77.2															
25	Lalitpur	Godawari Nagarpalika	3	76.1	75.5	76.0	79.6	78.8	79.4	72.3	71.8	72.2	10.6	10.4	10.3	75.8	76.8	77.4															
25	Lalitpur	Konjyosom Gaunpalika	3	80.4	77.0	79.2	83.6	84.4	84.4	76.1	68.9	73.0	10.2	10.9	10.3	78.3	73.5	77.6															
25	Lalitpur	Lalitpur Mahanagarpalika	3	75.7	71.3	73.5	75.7	71.4	73.6	75.7	71.1	73.3	10.2	10.3	10.1	78.8	78.0	79.3															
25	Lalitpur	Mahalaxmi Nagarpalika	3	77.7	78.5	78.6	79.0	79.8	80.0	76.2	76.9	77.0	10.3	10.1	10.1	77.6	79.1	79.1															

Dist_Co de	Dist_name	Local_level_name	Province No	Basic level Internal Efficiency														
				Survival Rate to Grade 8			Retention Rate upto Grade 8			Cohort Graduation in Basic Level			Average no. of pupil-years invested per graduate in Basic Level			Coefficient of internal efficiency at Basic Level		
				G	B	T	G	B	T	G	B	T	G	B	T	G	B	T
25	Lalitpur	Mahankal Gaunpalika	3	81.8	79.7	81.4	89.1	90.0	90.3	73.5	66.6	70.7	10.6	11.0	10.5	75.7	73.0	76.4
25	Lalitpur		3	77.1	73.9	75.3	78.4	75.2	76.5	75.7	72.4	73.9	10.2	10.2	10.1	78.4	78.1	79.0
31	Makwanpur	Bagmati Gaunpalika	3	77.7	76.0	77.0	79.8	82.4	81.1	75.3	69.1	72.5	10.2	10.6	10.2	78.3	75.7	78.7
31	Makwanpur	Bakaiya Gaunpalika	3	81.2	79.6	80.6	86.5	87.9	87.4	75.1	69.8	72.6	10.8	11.2	10.8	74.0	71.3	73.8
31	Makwanpur	Bhimphedi Gaunpalika	3	83.3	82.5	83.0	88.0	91.6	90.0	77.5	71.6	74.5	10.2	10.6	10.2	78.4	75.6	78.2
31	Makwanpur	Hetauda Upamahanagarpalika	3	79.8	78.1	79.0	84.4	85.8	85.3	74.0	68.6	71.3	10.5	10.9	10.6	76.5	73.7	75.8
31	Makwanpur	Indrasarwar Gaunpalika	3	77.4	70.1	74.0	84.6	79.9	82.5	69.4	57.6	63.8	10.8	11.4	10.7	73.9	70.0	75.0
31	Makwanpur	Kailash Gaunpalika	3	76.4	77.5	77.3	82.7	89.0	86.3	68.9	63.5	66.6	11.2	11.7	11.2	71.6	68.5	71.7
31	Makwanpur	Makawanpurghadi Gaunpalika	3	84.3	81.9	83.4	91.0	94.7	93.2	75.4	66.2	71.0	10.6	11.4	10.7	75.7	70.0	74.5
31	Makwanpur	Manahari Gaunpalika	3	84.4	77.7	81.0	93.7	89.8	91.6	73.4	64.0	68.8	10.6	11.4	10.7	75.2	70.4	74.6
31	Makwanpur	Raksirang Gaunpalika	3	80.7	77.3	79.0	86.9	88.4	87.6	73.8	63.5	68.9	10.5	11.2	10.5	76.4	71.1	76.0
31	Makwanpur	Thaha Nagarpalika	3	81.3	77.6	79.4	86.1	86.1	86.0	75.4	67.2	71.3	10.5	11.2	10.6	76.5	71.2	75.3
31	Makwanpur		3	81.1	78.7	79.9	86.6	88.1	87.3	74.5	67.5	71.1	10.5	11.0	10.6	75.9	72.4	75.6
28	Nuwakot		3	88.2	81.4	84.3	96.4	93.8	94.6	78.9	66.7	72.4	10.2	11.0	10.4	78.4	72.4	77.0
28	Nuwakot	Belkotgadi Nagarpalika	3	78.1	76.5	77.2	81.6	82.1	81.7	74.3	70.6	72.4	10.4	10.6	10.4	76.6	75.1	76.7
28	Nuwakot	Bidur Nagarpalika	3	79.9	72.4	76.0	87.2	81.7	84.4	72.5	62.7	67.3	10.9	12.0	11.3	73.1	66.6	71.1
28	Nuwakot	Dupheshwar Gaunpalika	3	84.3	79.9	82.3	92.9	90.4	91.8	74.4	67.9	71.4	10.5	10.8	10.4	75.9	74.1	76.7
28	Nuwakot	Kispang Gaunpalika	3	75.9	77.8	76.8	78.1	82.5	80.2	72.4	72.4	72.4	10.5	10.5	10.4	76.5	76.1	76.9
28	Nuwakot	Likhu Gaunpalika	3	79.3	83.3	81.3	85.6	90.6	88.1	72.3	74.5	73.4	10.5	10.2	10.3	76.3	78.6	77.9
28	Nuwakot	Meghang Gaunpalika	3	81.3	72.3	77.4	86.2	77.9	82.7	75.9	65.6	71.3	10.4	11.1	10.5	77.1	71.9	75.8
28	Nuwakot	Panchakanya Gaunpalika	3	79.2	79.6	79.6	84.3	87.3	85.9	73.7	69.7	71.9	10.8	11.1	10.8	74.1	72.2	74.2
28	Nuwakot	Shivapuri Gaunpalika	3	86.8	84.0	85.9	93.9	94.9	94.9	77.9	70.9	74.9	10.3	10.8	10.4	77.4	73.9	77.0
28	Nuwakot	Suryagadhi Gaunpalika	3	88.6	89.5	88.9	97.9	102.1	99.8	75.4	72.9	74.1	10.6	10.6	10.5	75.3	75.2	76.3
28	Nuwakot	Tadi Gaunpalika	3	85.6	86.9	85.9	91.4	95.8	93.2	79.0	75.2	77.1	10.3	10.3	10.3	77.4	76.1	78.0
28	Nuwakot	Tarkeshwar Gaunpalika	3	88.9	86.4	87.4	95.9	94.8	95.0	80.2	76.3	78.1	10.2	10.2	10.1	78.8	77.9	79.4
28	Nuwakot		3	83.2	80.6	82.3	89.3	89.5	89.8	76.1	70.2	73.5	10.4	10.8	10.4	76.7	74.1	76.9
21	Ramechhap	Doramba Gaunpalika	3	82.6	75.5	79.2	88.0	83.8	86.1	76.8	66.5	71.7	10.1	10.7	10.1	79.0	75.0	79.2
21	Ramechhap	Gokulganga Gaunpalika	3	87.9	81.4	84.6	95.9	91.9	93.9	78.8	69.0	73.9	10.0	10.3	9.9	79.8	77.7	80.4
21	Ramechhap	Khadadevi Gaunpalika	3	83.5	81.4	82.8	87.8	87.3	87.8	78.7	75.1	77.3	10.1	10.3	10.1	79.1	77.6	79.5
21	Ramechhap	Likhu Gaunpalika	3	73.7	77.7	75.3	77.2	81.5	78.9	70.0	73.3	71.3	10.6	10.3	10.4	75.8	77.3	76.6
21	Ramechhap	Mantali Nagarpalika	3	74.8	73.0	74.1	81.1	79.7	80.6	67.8	65.0	66.6	10.7	10.5	10.3	75.0	76.4	77.8
21	Ramechhap	Ramechhap Nagarpalika	3	85.4	82.7	84.2	91.1	91.2	91.2	79.5	73.7	76.9	10.0	10.3	10.0	80.1	77.3	80.0
21	Ramechhap	Sunapati Gaunpalika	3	89.3	78.2	84.6	95.2	85.4	91.3	82.2	69.2	76.3	9.9	10.4	9.9	80.8	76.8	80.8
21	Ramechhap	Umakunda Gaunpalika	3	86.1	76.1	80.7	96.4	85.6	90.5	74.4	65.2	69.6	10.5	10.8	10.4	75.9	74.3	76.7
21	Ramechhap		3	81.6	78.1	79.9	87.6	85.6	86.6	75.0	69.6	72.4	10.3	10.4	10.1	77.8	76.7	78.9
29	Rasuwa	Gosakunda Gaunpalika	3	72.7	73.4	72.6	74.5	77.7	75.3	71.0	69.3	70.0	10.7	11.0	10.7	74.6	72.9	75.0

Dist_Co de	Dist_name	Local_level_name	Province No	Basic level Internal Efficiency														
				Survival Rate to Grade 8			Retention Rate upto Grade 8			Cohort Graduation in Basic Level			Average no. of pupil-years invested per graduate in Basic Level			Coefficient of internal efficiency at Basic Level		
				G	B	T	G	B	T	G	B	T	G	B	T	G	B	T
29	Rasuwa	Kailika Gaunpalika	3	86.1	83.8	85.4	92.3	92.0	92.7	79.6	75.0	77.7	10.1	10.4	10.1	79.2	77.2	79.0
29	Rasuwa	Naukunda Gaunpalika	3	84.0	81.2	82.4	90.4	90.3	89.9	75.9	69.8	72.9	10.4	10.8	10.4	76.6	73.9	76.6
29	Rasuwa	Parbatikunda Gaunpalika	3	88.7	70.7	70.6	74.1	80.7	78.0	62.4	60.5	62.5	11.8	12.0	11.6	68.0	66.6	69.0
29	Rasuwa	Uttargaya Gaunpalika	3	80.2	73.3	77.5	82.9	74.3	79.5	77.6	72.3	75.6	10.3	10.5	10.3	77.7	76.5	77.6
29	Rasuwa		3	80.3	78.6	79.4	85.0	85.1	85.0	74.9	71.2	73.1	10.5	10.7	10.5	76.2	74.9	76.4
20	Sindhuli	Dudhuli Nagarpalika	3	82.2	77.1	79.3	88.0	84.7	85.9	76.1	69.3	72.5	10.4	10.9	10.5	76.6	73.4	76.2
20	Sindhuli	Ghanglekh Gaunpalika	3	80.1	69.0	74.4	84.3	75.8	80.0	74.5	60.9	67.5	10.3	11.5	10.6	77.4	69.7	75.5
20	Sindhuli	Golanjor Gaunpalika	3	81.1	76.5	78.7	85.2	82.4	83.6	76.9	69.7	73.3	10.4	10.7	10.4	77.2	74.5	77.2
20	Sindhuli	Hariharpurghadi Gaunpalika	3	80.4	79.3	79.9	85.5	85.6	85.7	75.4	72.8	74.1	10.5	10.6	10.4	76.3	75.5	77.2
20	Sindhuli	Kamalamai Nagarpalika	3	75.0	76.6	76.0	78.8	81.3	80.4	71.0	71.6	71.4	10.5	10.4	10.3	76.2	77.1	77.7
20	Sindhuli	Marin Gaunpalika	3	79.5	77.3	78.2	86.5	86.5	86.4	71.8	66.5	68.9	10.7	11.1	10.7	74.7	72.4	74.7
20	Sindhuli	Phikkal Gaunpalika	3	86.0	82.7	84.2	92.4	88.6	90.4	78.8	75.8	77.1	10.3	10.4	10.3	77.8	76.8	77.7
20	Sindhuli	Sunkoshi Gaunpalika	3	75.9	74.9	75.8	78.7	78.5	79.1	72.9	71.0	72.2	10.5	10.3	10.2	76.4	77.5	78.1
20	Sindhuli	Tinpatan Gaunpalika	3	82.3	76.8	79.3	85.1	81.2	82.9	79.6	72.3	75.8	10.2	10.6	10.2	78.6	75.8	78.3
20	Sindhuli		3	80.1	77.1	79.0	84.6	83.0	84.2	75.4	70.7	73.3	10.4	10.7	10.3	77.0	75.0	77.4
23	Sindhupalchok	Balefi Gaunpalika	3	78.6	78.8	78.9	81.8	83.7	82.8	74.4	72.5	73.7	10.4	10.4	10.3	77.0	77.1	78.0
23	Sindhupalchok	Barhabise Nagarpalika	3	78.3	73.7	75.7	85.6	84.1	84.6	70.6	62.4	66.3	10.6	11.0	10.5	75.3	72.9	76.1
23	Sindhupalchok	Bhotekoshi Gaunpalika	3	84.4	73.7	78.8	90.1	80.5	85.0	77.8	65.4	71.5	10.3	11.0	10.4	77.7	72.7	76.7
23	Sindhupalchok	Chautara Sangachokgadhi Nagarpalika	3	76.8	72.6	74.9	84.2	80.7	82.7	69.3	64.5	67.1	10.6	10.6	10.3	75.5	75.6	77.7
23	Sindhupalchok	Helambu Gaunpalika	3	80.9	73.6	77.4	89.6	84.3	86.9	71.8	62.1	67.3	10.9	11.7	10.9	73.6	68.3	73.1
23	Sindhupalchok	Indrawoti Gaunpalika	3	81.9	76.5	79.7	86.6	84.1	85.8	75.9	67.5	72.2	10.4	11.1	10.5	76.9	72.0	76.1
23	Sindhupalchok	Jugal Gaunpalika	3	80.6	87.6	84.1	86.2	97.1	91.6	74.3	74.9	74.9	10.6	10.6	10.4	75.4	75.8	77.0
23	Sindhupalchok	Lisankhu Pakhar Gaunpalika	3	78.4	72.5	75.0	80.9	75.9	77.9	75.8	69.1	72.1	10.2	10.4	10.1	78.7	76.6	78.9
23	Sindhupalchok	Melamchi Nagarpalika	3	80.1	75.6	77.9	85.8	83.7	84.7	74.1	66.7	70.6	10.4	10.8	10.4	76.6	74.4	77.1
23	Sindhupalchok	Panchpokhari Thangpal Gaunpalika	3	87.2	86.1	86.5	93.1	96.2	94.5	80.0	73.9	76.8	10.0	10.3	10.0	79.8	77.4	79.8
23	Sindhupalchok	Sunkoshi Gaunpalika	3	74.5	75.8	75.5	77.9	80.0	79.4	70.7	71.2	71.2	10.6	10.3	10.3	75.5	77.6	77.8
23	Sindhupalchok	Tripurasundari Gaunpalika	3	82.8	81.3	82.2	89.6	91.7	90.9	74.4	69.1	71.7	10.6	10.8	10.5	75.4	74.3	76.2
23	Sindhupalchok		3	80.4	77.7	76.9	86.1	85.9	85.7	74.0	68.4	71.2	10.5	10.7	10.4	76.4	74.8	77.1
Total				79.3	76.9	78.2	84.6	83.0	83.9	73.4	69.9	71.8	10.5	10.6	10.4	76.1	75.6	77.0

## Level wise Internal Efficiency by Reconstructive Cohort Method 2019-20

Dist_Co de	Dist_name	Local_level_name	Province No	Secondary level Internal Efficiency														
				Survival Rate to Grade 10			Retention Rate upto Grade 10			Cohort Graduation in Secondary Level			Average no. of pupil-years invested per graduate in Secondary Level			Coefficient of internal efficiency at Secondary Level		
				G	B	T	G	B	T	G	B	T	G	B	T	G	B	T
26	Bhaktapur	Bhaktapur Nagarpalika	3	67.5	63.9	65.6	68.2	64.8	66.4	67.4	63.8	65.5	12.7	12.8	12.7	62.9	62.3	63.1
26	Bhaktapur	Chagunaryan Nagarpalika	3	65.9	66.3	66.3	70.8	72.2	71.7	65.9	66.3	66.3	13.5	13.5	13.4	59.4	59.2	59.6
26	Bhaktapur	Madhapur Thimi Nagarpalika	3	68.8	72.0	70.7	69.0	72.3	71.0	68.8	72.0	70.7	13.1	12.8	12.9	60.9	62.5	62.2
26	Bhaktapur	Suryabinayak Nagarpalika	3	69.9	70.3	70.2	70.3	70.8	70.6	69.9	70.3	70.2	12.8	12.6	12.6	62.5	63.3	63.3
26	Bhaktapur		3	68.8	68.3	68.4	69.7	69.4	69.4	68.8	68.3	68.4	12.9	12.8	12.8	62.2	62.5	62.7
35	Chitawan	Bhratpur Mahanagarpalika	3	67.3	65.7	66.5	69.2	67.8	68.4	67.2	65.6	66.4	13.0	13.1	13.0	61.5	61.1	61.7
35	Chitawan	Ichchhyakamana Gaunpalika	3	57.9	46.2	52.2	63.6	56.0	59.7	57.3	45.7	51.6	13.7	14.7	13.9	58.4	54.4	57.4
35	Chitawan	Kalika Nagarpalika	3	62.4	57.8	59.9	64.7	60.7	62.5	62.2	57.6	59.7	12.8	13.0	12.7	62.4	61.8	62.9
35	Chitawan	Khairahani Nagarpalika	3	70.0	67.1	68.3	71.7	68.7	69.9	69.7	67.0	68.1	12.8	12.9	12.8	62.4	61.9	62.5
35	Chitawan	Madi Nagarpalika	3	56.0	53.7	55.0	59.0	56.9	58.1	55.2	53.3	54.4	13.6	13.6	13.4	59.0	56.9	59.8
35	Chitawan	Rapti Nagarpalika	3	57.5	51.4	54.2	60.7	55.5	57.8	57.0	50.8	53.6	13.4	13.8	13.5	59.5	58.1	59.2
35	Chitawan	Ratnangar Nagarpalika	3	64.0	64.3	64.4	65.5	66.1	66.1	63.9	64.2	64.3	13.1	13.0	13.0	61.2	61.4	61.7
35	Chitawan		3	64.4	62.2	63.2	66.7	64.8	65.7	64.2	62.0	63.0	13.1	13.1	13.0	61.1	60.9	61.4
30	Dhading	Benighat Rorang Gaunpalika	3	62.2	53.5	57.9	64.5	56.6	60.7	61.9	53.3	57.7	13.3	14.1	13.5	60.0	56.8	59.2
30	Dhading	Dhumibesi Nagarpalika	3	59.4	55.1	56.9	62.3	57.8	59.8	59.0	54.6	56.5	12.9	13.3	12.9	62.1	60.3	61.8
30	Dhading	Gajuri Gaunpalika	3	67.2	56.7	61.9	67.9	58.4	63.1	67.1	56.2	61.6	13.1	14.1	13.4	61.0	56.6	59.6
30	Dhading	Gaichi Gaunpalika	3	59.9	53.5	56.7	61.4	56.6	58.9	59.6	53.3	56.4	13.8	14.0	13.7	58.2	57.3	58.4
30	Dhading	Gangjamuna Gaunpalika	3	58.6	52.0	55.2	65.2	59.1	62.2	58.1	50.7	54.4	13.3	13.4	13.2	60.0	59.7	60.7
30	Dhading	Jwalamukhi Gaunpalika	3	58.4	50.4	54.6	60.6	52.4	56.7	57.8	49.9	54.0	13.5	13.9	13.4	59.5	57.6	59.9
30	Dhading	Khaniyabash Gaunpalika	3	59.5	47.1	53.1	62.3	49.2	55.6	59.2	46.1	52.5	13.3	14.6	13.6	60.0	54.6	59.0
30	Dhading	Neirawati Gaunpalika	3	63.1	50.6	57.1	64.1	54.0	59.3	62.8	49.8	56.6	13.2	14.0	13.3	60.8	57.1	60.0
30	Dhading	Nilkantha Nagarpalika	3	61.0	52.2	56.7	64.1	54.6	59.4	60.5	51.8	56.3	13.2	13.6	13.1	60.8	59.0	61.0
30	Dhading	Rubi Valley Gaunpalika	3	53.4	46.0	49.6	56.5	49.3	52.9	52.9	45.5	49.1	14.4	14.7	14.3	55.7	54.3	55.9
30	Dhading	Siddhalek Gaunpalika	3	61.7	45.7	53.5	62.3	47.7	54.8	61.2	45.1	53.0	12.9	14.4	13.3	62.0	55.7	60.3
30	Dhading	Thakre Gaunpalika	3	62.0	49.0	55.9	64.4	52.7	58.7	61.9	48.6	55.6	12.8	13.9	13.0	62.5	57.4	61.5
30	Dhading	Tripurasundari Gaunpalika	3	62.4	52.3	57.2	63.4	53.1	58.1	62.1	51.2	56.6	13.0	13.8	13.2	61.6	58.1	60.7
30	Dhading		3	61.7	53.2	57.6	64.3	56.1	60.3	61.4	52.7	57.2	13.2	13.8	13.3	60.5	58.1	60.4
22	Dolakha	Baiteshwor Gaunpalika	3	61.3	56.1	58.9	63.8	59.8	62.0	61.3	55.9	58.8	13.5	13.7	13.4	59.4	58.3	59.7
22	Dolakha	Bhimeshwor Nagarpalika	3	73.0	67.2	69.8	74.0	68.5	70.9	73.0	67.1	69.7	12.5	12.9	12.7	64.0	61.8	63.1
22	Dolakha	Bigu Gaunpalika	3	62.6	55.2	59.0	64.5	56.9	60.8	62.6	55.1	58.9	13.6	14.4	13.9	58.9	55.6	57.7
22	Dolakha	Gaunishankar Gaunpalika	3	51.3	44.6	48.3	60.8	54.9	58.2	50.3	43.3	47.1	13.9	14.8	14.1	57.4	54.0	56.6
22	Dolakha	Jiri Nagarpalika	3	59.7	54.7	57.5	61.5	56.7	59.3	59.6	54.6	57.4	13.7	13.8	13.5	58.6	57.9	59.3
22	Dolakha	Kalinchok Gaunpalika	3	60.7	49.6	55.1	66.9	54.4	60.7	60.3	48.9	54.6	13.3	14.6	13.7	59.9	54.7	58.2

Dist_Co de	Dist_name	Local level_name	Province No	Secondary level Internal Efficiency														
				Survival Rate to Grade 10			Retention Rate upto Grade 10			Cohort Graduation in Secondary Level			Average no. of pupil-years Invested per graduate in Secondary Level			Coefficient of internal efficiency at Secondary Level		
				G	B	T	G	B	T	G	B	T	G	B	T	G	B	T
22	Dolakha	Melung Gaunpalika	3	56.2	47.9	52.4	58.6	50.2	54.9	55.1	45.8	50.9	13.8	14.4	13.7	58.1	55.7	58.4
22	Dolakha	Sailung Gaunpalika	3	65.9	55.5	60.8	67.0	57.2	62.2	65.7	55.1	60.5	13.3	13.9	13.4	59.9	57.4	59.5
22	Dolakha	Tamakoshi Gaunpalika	3	62.4	54.5	58.3	64.8	57.3	60.9	62.3	54.4	58.2	13.4	13.9	13.5	59.5	57.5	59.1
22	Dolakha		3	63.4	55.8	59.5	66.3	59.0	62.6	63.2	55.4	59.2	13.3	13.8	13.4	60.3	57.8	59.7
27	Kathmandu	Budhanilkantha Nagarpalika	3	70.8	72.1	71.8	71.1	72.3	72.0	70.8	72.1	71.8	12.6	12.4	12.4	63.5	64.5	64.4
27	Kathmandu	Chandragiri Nagarpalika	3	71.3	66.8	68.8	72.1	67.9	69.7	71.3	66.8	68.8	12.6	12.8	12.7	63.3	62.3	63.2
27	Kathmandu	Dakshinkali Nagarpalika	3	71.9	59.4	65.5	72.3	60.8	66.5	71.8	59.4	65.4	12.3	13.6	12.8	64.9	59.0	62.3
27	Kathmandu	Gokarneshwor Nagarpalika	3	70.0	69.4	69.8	70.3	69.8	70.2	70.0	69.4	69.8	12.8	12.8	12.8	62.3	62.4	62.6
27	Kathmandu	Kageshwori Manahara Nagarpalika	3	66.8	71.6	69.2	67.8	72.5	70.1	66.8	71.6	69.2	13.1	12.6	12.8	61.2	63.3	62.4
27	Kathmandu	Kathmandu Mahanagarpalika	3	74.0	72.8	73.4	74.3	73.2	73.8	74.0	72.8	73.4	12.3	12.4	12.3	64.9	64.6	65.0
27	Kathmandu	Kirtipur Nagarpalika	3	69.1	65.2	67.1	69.5	65.9	67.6	69.1	65.2	67.1	12.8	13.1	12.8	62.4	61.3	62.4
27	Kathmandu	Nagarjun Nagarpalika	3	74.0	70.9	72.7	74.1	71.4	73.0	74.0	70.9	72.7	12.5	12.7	12.5	63.9	62.9	63.9
27	Kathmandu	Shankharapur Nagarpalika	3	66.3	63.6	65.2	67.8	65.9	67.0	66.3	63.6	65.2	13.0	13.2	13.0	61.4	60.6	61.4
27	Kathmandu	Tarkeshwor Nagarpalika	3	71.5	67.4	69.1	71.9	68.0	69.5	71.5	67.4	69.1	12.6	13.0	12.8	63.3	61.5	62.5
27	Kathmandu	Tokha Nagarpalika	3	73.4	72.5	73.0	73.6	72.7	73.2	73.4	72.5	73.0	12.5	12.6	12.5	64.0	63.4	63.8
27	Kathmandu		3	71.9	70.9	71.3	72.3	71.4	71.8	71.9	70.9	71.3	12.6	12.6	12.5	63.7	63.5	63.8
24	Kavrepalanchok	Banepa Nagarpalika	3	71.7	68.4	70.0	72.1	69.3	70.6	71.7	68.4	70.0	12.4	13.0	12.7	64.3	61.6	63.2
24	Kavrepalanchok	Bethanchowk Gaunpalika	3	68.0	55.2	61.8	69.4	56.8	63.2	67.8	55.1	61.6	12.8	13.7	13.0	62.6	58.3	61.5
24	Kavrepalanchok	Bhumlu Gaunpalika	3	62.4	54.0	58.4	63.5	55.3	59.7	62.4	53.9	58.4	13.5	13.9	13.5	59.4	57.4	59.3
24	Kavrepalanchok	Chaurideurali Gaunpalika	3	57.8	53.7	55.9	58.2	54.4	56.4	57.7	53.6	55.8	13.5	13.7	13.3	59.1	58.2	60.0
24	Kavrepalanchok	Dhulikhel Nagarpalika	3	67.7	61.0	64.4	69.0	62.8	65.8	67.7	60.7	64.2	12.8	13.4	13.0	62.3	59.8	61.5
24	Kavrepalanchok	Khanikhol Gaunpalika	3	62.8	52.1	57.4	64.6	54.2	59.4	62.8	52.1	57.4	13.0	14.1	13.2	61.5	56.7	60.7
24	Kavrepalanchok	Mahabharat Gaunpalika	3	58.5	53.2	56.0	60.3	54.9	57.9	58.3	52.6	55.6	13.5	13.9	13.4	59.4	57.6	59.5
24	Kavrepalanchok	Mandandeupur Nagarpalika	3	66.1	56.4	61.7	67.0	58.1	62.9	66.1	56.3	61.6	13.0	13.9	13.3	61.6	57.6	60.4
24	Kavrepalanchok	Namobuddha Nagarpalika	3	62.5	55.1	59.2	63.7	56.9	60.6	62.2	54.7	58.9	13.2	13.9	13.3	60.7	57.7	60.3
24	Kavrepalanchok	Panauli Nagarpalika	3	72.3	64.2	68.0	73.2	65.4	69.2	72.3	64.1	68.0	12.7	13.4	13.0	62.9	59.5	61.5
24	Kavrepalanchok	Panchkhal Nagarpalika	3	62.1	54.4	58.4	63.7	57.5	60.7	62.0	54.1	58.2	13.3	13.7	13.3	60.2	58.2	60.2
24	Kavrepalanchok	Roshi Gaunpalika	3	61.3	52.3	57.1	62.4	54.7	58.8	61.1	51.9	56.8	13.1	13.6	13.1	61.2	58.6	61.0
24	Kavrepalanchok	Temal Gaunpalika	3	64.8	55.9	60.6	66.5	58.2	62.6	64.5	55.5	60.3	12.8	13.3	12.8	62.4	60.1	62.6
24	Kavrepalanchok		3	65.6	58.2	62.0	66.7	59.9	63.4	65.5	58.0	61.8	12.9	13.5	13.0	62.0	59.3	61.3
25	Lalitpur	Bagmati Gaunpalika	3	60.2	39.2	49.3	63.0	46.3	54.2	59.8	38.2	48.6	13.2	14.9	13.6	60.6	53.5	58.8
25	Lalitpur	Godawari Nagarpalika	3	64.4	64.4	64.5	65.5	65.6	65.7	64.2	64.3	64.4	13.1	12.9	12.9	61.1	61.9	62.2
25	Lalitpur	Konjyosom Gaunpalika	3	65.9	54.0	60.3	67.3	55.7	62.0	65.5	53.3	59.8	13.0	14.1	13.2	61.8	56.9	60.5
25	Lalitpur	Lalitpur Mahanagarpalika	3	72.6	66.9	69.7	73.1	67.6	70.2	72.6	66.9	69.7	12.6	12.8	12.5	63.7	62.4	63.8
25	Lalitpur	Mahalaxmi Nagarpalika	3	69.8	71.9	71.3	70.9	72.6	72.2	69.8	71.9	71.3	13.0	12.6	12.7	61.4	63.7	63.2

Dist_Co de	Dist_name	Local level_name	Province No	Secondary level Internal Efficiency														
				Survival Rate to Grade 10			Retention Rate upto Grade 10			Cohort Graduation in Secondary Level			Average no.of pupil-years invested per graduate in Secondary Level			Coefficient of internal efficiency at Secondary Level		
				G	B	T	G	B	T	G	B	T	G	B	T	G	B	T
25	Lalitpur	Mahankal Gaunpalika	3	58.6	43.0	50.9	62.0	51.4	56.9	58.2	42.1	50.3	13.4	14.3	13.6	59.7	55.8	59.0
<b>25</b>	Lalitpur		3	70.6	66.5	68.5	71.4	67.7	69.5	70.6	66.5	68.5	12.7	12.8	12.6	63.1	62.4	63.3
31	Makwanpur	Bagmati Gaunpalika	3	66.0	50.4	58.4	68.4	55.0	61.8	65.8	49.7	58.0	13.0	14.2	13.3	61.4	56.3	60.0
31	Makwanpur	Bakaiya Gaunpalika	3	64.0	57.1	60.5	66.3	59.1	62.6	63.9	57.1	60.4	13.6	14.0	13.7	58.8	57.1	58.6
31	Makwanpur	Bhimphedi Gaunpalika	3	<b>67.6</b>	<b>54.6</b>	<b>61.3</b>	<b>68.8</b>	<b>56.4</b>	<b>62.8</b>	<b>67.4</b>	<b>53.8</b>	<b>60.9</b>	<b>12.8</b>	<b>13.8</b>	<b>13.0</b>	<b>62.7</b>	<b>58.0</b>	<b>61.6</b>
31	Makwanpur	Hetauda Upamahanagarpalika	3	61.8	53.2	57.4	64.8	56.0	60.3	61.5	52.7	57.0	13.2	13.9	13.5	60.6	57.4	59.4
31	Makwanpur	Indrasarwar Gaunpalika	3	55.8	40.7	48.7	56.6	44.7	50.7	55.2	40.1	48.1	14.0	14.7	13.9	57.1	54.5	57.7
31	Makwanpur	Kailash Gaunpalika	3	54.3	42.1	48.5	57.5	47.5	52.6	53.9	41.4	47.9	14.2	15.4	14.5	56.1	51.8	55.1
31	Makwanpur	Makwanpurgadhi Gaunpalika	3	60.4	44.2	52.2	64.6	50.8	57.6	60.2	43.8	52.0	13.4	14.8	13.8	59.8	54.2	58.1
31	Makwanpur	Manahari Gaunpalika	3	53.6	40.3	47.1	59.2	48.0	53.8	53.0	39.5	46.4	13.6	14.8	13.9	58.7	54.0	57.6
31	Makwanpur	Raksirang Gaunpalika	3	61.3	41.1	51.9	62.5	47.7	55.1	60.8	40.3	51.2	13.3	14.8	13.7	59.9	54.0	58.5
31	Makwanpur	Thaha Nagarpalika	3	62.7	46.7	54.9	65.9	52.0	59.1	62.3	46.0	54.4	13.1	14.9	13.7	61.0	53.6	58.5
<b>31</b>	Makwanpur		3	61.4	49.3	55.3	64.4	53.2	58.9	61.1	48.7	54.9	13.3	14.4	13.6	60.0	55.7	58.8
28	Nuwakot	Belkotgadhi Nagarpalika	3	62.8	43.9	52.9	65.7	48.9	56.8	62.2	42.7	52.0	13.0	14.8	13.6	61.4	54.2	59.0
28	Nuwakot	Bidur Nagarpalika	3	65.3	57.8	61.4	67.2	60.0	63.5	65.2	57.6	61.3	13.2	13.8	13.4	60.7	57.9	59.9
28	Nuwakot	Dupcheshwar Gaunpalika	3	61.6	51.3	56.1	62.9	52.3	57.1	61.5	51.3	56.0	13.7	14.8	14.0	58.3	53.9	57.0
28	Nuwakot	Kakani Gaunpalika	3	55.8	48.0	52.1	59.6	53.4	56.6	55.1	47.5	51.5	13.7	13.9	13.6	58.5	57.4	59.0
28	Nuwakot	Kispang Gaunpalika	3	62.2	58.9	60.7	64.9	62.2	63.7	62.0	58.8	60.6	13.3	13.7	13.4	60.3	58.2	59.9
28	Nuwakot	Likhu Gaunpalika	3	58.5	53.2	55.6	62.7	60.5	61.7	58.3	52.4	55.2	13.5	14.1	13.8	59.1	56.9	58.1
28	Nuwakot	Meghang Gaunpalika	3	67.7	54.5	61.7	68.3	56.5	62.8	67.6	54.4	61.6	12.9	14.0	13.2	61.9	57.1	60.6
28	Nuwakot	Panchakanya Gaunpalika	3	61.0	53.9	57.5	63.2	56.5	59.9	60.7	53.4	57.1	13.9	14.5	14.0	57.4	55.2	57.0
28	Nuwakot	Shivapuri Gaunpalika	3	63.3	51.7	58.1	67.0	56.1	62.0	63.1	51.3	57.8	13.3	14.1	13.4	60.4	56.8	59.7
28	Nuwakot	Suryagadhi Gaunpalika	3	48.9	41.5	45.3	56.2	47.4	52.1	47.2	37.8	42.8	15.0	16.1	15.3	53.2	49.7	52.3
28	Nuwakot	Tadi Gaunpalika	3	<b>64.0</b>	<b>55.5</b>	<b>59.8</b>	<b>68.3</b>	<b>60.3</b>	<b>64.4</b>	<b>63.8</b>	<b>54.9</b>	<b>59.5</b>	<b>13.2</b>	<b>13.7</b>	<b>13.3</b>	<b>60.4</b>	<b>58.4</b>	<b>60.3</b>
28	Nuwakot	Tarkeshwar Gaunpalika	3	62.8	53.0	58.1	66.8	56.6	62.1	62.2	51.1	57.0	13.1	14.1	13.3	61.1	56.7	60.0
<b>28</b>	Nuwakot		3	61.9	51.8	57.1	65.1	55.8	60.7	61.6	51.2	56.6	13.4	14.2	13.6	59.9	56.3	59.0
21	Ramechhap	Doramba Gaunpalika	3	66.5	51.6	59.1	67.8	54.5	61.1	66.2	51.2	58.8	12.7	13.7	12.8	63.1	58.5	62.4
21	Ramechhap	Gokulganga Gaunpalika	3	57.7	43.5	50.2	60.2	45.8	52.7	56.0	40.5	47.9	13.5	14.9	14.0	59.1	53.7	57.3
21	Ramechhap	Khadadevi Gaunpalika	3	68.9	63.0	66.3	70.8	65.1	68.3	68.8	62.8	66.2	12.8	13.1	12.8	62.7	61.0	62.6
21	Ramechhap	Likhu Gaunpalika	3	61.7	58.2	59.9	64.0	64.5	64.1	61.6	58.0	59.8	13.3	14.0	13.6	60.3	57.1	58.8
21	Ramechhap	Manthali Nagarpalika	3	53.5	49.7	51.7	55.6	52.7	54.4	52.9	49.2	51.2	13.9	13.7	13.5	57.5	58.2	59.2
21	Ramechhap	Ramechhap Nagarpalika	3	67.7	58.2	63.2	69.2	60.6	65.2	67.5	57.9	63.0	12.8	13.5	12.9	62.6	59.4	61.9
21	Ramechhap	Sunapati Gaunpalika	3	71.3	54.9	63.4	72.6	56.8	65.0	71.1	54.2	63.0	12.4	13.4	12.6	64.6	59.9	63.6
21	Ramechhap	Umakunda Gaunpalika	3	53.3	46.2	49.6	60.1	50.7	55.3	52.7	45.4	48.9	13.6	14.2	13.6	59.0	56.5	58.7
<b>21</b>	Ramechhap		3	61.9	53.3	57.8	64.2	56.4	60.5	61.5	52.7	57.3	13.2	13.7	13.2	60.8	58.4	60.7
29	Rasuwa	Gosaikunda Gaunpalika	3	67.4	58.6	63.5	67.7	59.1	63.9	67.4	58.3	63.4	13.1	14.2	13.3	61.3	56.3	60.0

Dist_Co de	Dist_name	Local_level_name	Province No	Secondary level Internal Efficiency														
				Survival Rate to Grade 10			Retention Rate upto Grade 10			Cohort Graduation in Secondary Level			Average no. of pupil-years invested per graduate in Secondary Level			Coefficient of internal efficiency at Secondary Level		
				G	B	T	G	B	T	G	B	T	G	B	T	G	B	T
29	Rasuwa	Kaika Gaunpalika	3	71.2	64.9	68.3	71.0	64.8	68.1	70.8	64.5	67.9	12.4	12.6	12.4	64.8	63.4	64.7
29	Rasuwa	Naukunda Gaunpalika	3	58.2	49.9	54.3	62.3	53.7	58.1	57.7	49.3	53.7	13.8	14.7	14.0	58.1	54.6	57.3
29	Rasuwa	Parbatikunda Gaunpalika	3	51.9	47.9	50.6	52.6	49.5	51.6	51.8	47.9	50.5	15.0	15.1	14.8	53.4	53.1	54.0
29	Rasuwa	Utargaya Gaunpalika	3	73.0	67.2	70.9	73.2	67.7	71.2	73.0	67.2	70.9	12.6	13.1	12.7	63.6	61.1	62.9
29	Rasuwa		3	65.4	58.7	62.2	66.4	59.9	63.3	65.2	58.4	62.0	13.1	13.6	13.2	60.9	58.6	60.4
20	Sindhuli	Dudhuli Nagarpalika	3	67.3	57.9	62.6	67.8	58.9	63.3	67.2	57.8	62.5	12.9	13.7	13.1	61.9	58.6	61.1
20	Sindhuli	Ghanglekh Gaunpalika	3	66.1	49.3	57.4	67.4	51.0	58.8	66.1	49.2	57.3	12.8	14.4	13.3	62.4	55.4	60.3
20	Sindhuli	Golanjor Gaunpalika	3	68.7	58.9	63.8	69.1	60.1	64.6	68.5	58.7	63.6	12.9	13.5	13.0	61.9	59.3	61.4
20	Sindhuli	Hartharpurgadhi Gaunpalika	3	67.9	62.0	65.1	68.2	62.4	65.6	67.8	61.8	65.0	12.9	13.4	12.9	61.9	59.7	61.8
20	Sindhuli	Kamalamai Nagarpalika	3	64.1	62.4	63.4	64.7	63.3	64.1	64.0	62.3	63.3	13.0	13.1	12.9	61.6	61.1	62.2
20	Sindhuli	Merin Gaunpalika	3	61.3	53.9	57.4	62.4	55.5	58.7	61.3	53.9	57.4	13.3	13.8	13.4	60.1	58.1	59.9
20	Sindhuli	Phikkal Gaunpalika	3	64.4	60.6	62.6	67.0	63.7	65.3	64.1	60.2	62.2	13.3	13.6	13.4	60.2	58.8	59.9
20	Sindhuli	Sunkoshi Gaunpalika	3	67.6	60.5	64.4	68.4	63.0	66.0	67.6	60.5	64.4	12.8	13.3	12.8	62.5	60.1	62.4
20	Sindhuli	Tinpatan Gaunpalika	3	72.9	62.8	67.7	73.5	63.9	68.6	72.9	62.7	67.7	12.7	13.4	12.9	62.8	59.6	62.0
20	Sindhuli		3	67.2	59.9	63.6	68.0	61.2	64.6	67.1	59.8	63.5	12.9	13.5	13.0	61.9	59.3	61.6
23	Sindhupalchok	Balefi Gaunpalika	3	67.5	61.6	64.8	68.1	63.3	66.0	67.4	61.5	64.7	12.8	13.2	12.9	62.4	60.5	62.0
23	Sindhupalchok	Barhabise Nagarpalika	3	59.1	47.5	53.1	60.3	49.7	54.8	59.0	47.4	53.0	13.4	14.1	13.4	59.8	56.7	59.7
23	Sindhupalchok	Bhotekoshi Gaunpalika	3	61.2	55.4	58.5	65.1	57.0	61.2	60.9	55.4	58.3	13.7	13.5	13.4	58.4	59.2	59.8
23	Sindhupalchok	Chautara Sangachokgadhi Nagarpalika	3	56.1	51.0	53.7	57.9	52.6	55.4	56.0	50.8	53.5	13.6	13.7	13.3	58.8	58.4	60.0
23	Sindhupalchok	Helambu Gaunpalika	3	59.2	47.4	53.6	60.2	49.0	54.8	59.1	47.3	53.5	13.7	15.1	14.0	58.6	53.0	57.3
23	Sindhupalchok	Indrawoti Gaunpalika	3	61.9	50.3	56.5	66.4	53.8	60.6	61.6	49.6	56.1	13.2	14.6	13.5	60.6	55.0	59.1
23	Sindhupalchok	Jugal Gaunpalika	3	62.5	55.4	59.2	64.8	58.4	61.8	62.3	54.5	58.7	13.3	13.9	13.4	60.0	57.5	59.8
23	Sindhupalchok	Lisankhu Pakhar Gaunpalika	3	71.1	62.3	66.3	71.7	63.2	67.0	71.1	62.3	66.3	12.5	13.0	12.6	64.1	61.5	63.7
23	Sindhupalchok	Melamchi Nagarpalika	3	64.3	51.2	57.9	66.0	54.0	60.2	64.2	50.9	57.7	13.0	14.0	13.2	61.7	56.9	60.5
23	Sindhupalchok	Panchpokhari Thangpal Gaunpalika	3	61.4	49.1	55.0	64.0	52.5	57.9	60.3	46.9	53.4	13.4	14.6	13.8	59.6	54.8	57.9
23	Sindhupalchok	Sunkoshi Gaunpalika	3	64.2	59.7	61.9	65.3	62.4	63.8	64.2	59.7	61.9	13.0	13.3	13.0	61.4	60.1	61.5
23	Sindhupalchok	Tripurasundari Gaunpalika	3	61.4	49.0	54.9	62.8	50.5	56.4	61.0	47.5	54.0	13.5	14.7	13.8	59.4	54.5	58.0
23	Sindhupalchok		3	62.5	53.1	57.9	64.4	55.5	60.0	62.3	52.7	57.6	13.2	13.9	13.3	60.4	57.6	60.1
Total				61.0	56.3	58.9	63.8	59.1	61.6	60.7	55.9	58.5	13.5	13.8	13.5	59.1	58.0	59.4



## GIR in Grade 1 and GER at Primary, Lower secondary, Basic, Secondary, Higher Secondary and Secondary levels, 2019-020

Dist_ code	Dist_ name	LL Sn	Local Level	GIR in Grade 1			GER in Primary			GER in L_Secondary			GER in Basic			GER in Secondary			GER in H_Secondary			GER in Secondary		
				Girls	Boys	Total	Girls	Boys	Total	Girls	Boys	Total	Girls	Boys	Total	Girls	Boys	Total	Girls	Boys	Total	Girls	Boys	Total
20	Sindhuli	1	Dudhuli Nagarpalika	126.3	128.3	127.3	120.4	124.3	122.3	97.0	93.5	95.3	108.7	108.9	108.8	92.8	89.9	91.3	66.8	54.7	60.8	79.8	72.3	76.0
20	Sindhuli	2	Ghanglekh Gaunpalika	141.3	123.3	132.3	113.6	109.0	111.3	99.0	93.1	96.1	106.3	101.0	103.7	68.0	82.2	75.1	68.1	54.1	61.1	68.1	68.1	68.1
20	Sindhuli	3	Golanjor Gaunpalika	137.2	152.3	144.8	119.8	121.5	120.6	112.6	96.8	104.7	116.2	109.1	112.7	115.0	87.9	101.5	70.0	74.9	72.4	92.5	81.4	87.0
20	Sindhuli	4	Hariharpurgadhi Gaunpalika	124.6	112.3	118.4	114.0	110.8	112.4	101.6	97.2	99.4	107.8	104.0	105.9	66.2	85.9	76.1	69.5	56.4	63.0	67.9	71.2	69.5
20	Sindhuli	5	Kamalamai Nagarpalika	126.0	129.6	127.8	123.0	127.2	125.1	101.5	99.4	100.4	112.3	113.3	112.8	107.2	101.0	104.1	74.0	58.3	66.2	90.6	79.6	85.1
20	Sindhuli	6	Marin Gaunpalika	120.8	126.2	123.5	106.5	116.5	111.5	97.9	98.1	98.0	102.2	107.3	104.7	72.1	86.7	79.4	73.4	72.9	73.1	72.7	79.8	76.2
20	Sindhuli	7	Phikkal Gaunpalika	189.1	176.6	182.9	135.7	135.0	135.3	128.3	102.1	115.2	132.0	118.5	125.3	127.0	92.8	109.9	68.5	56.8	62.6	97.7	74.8	86.3
20	Sindhuli	8	Sunkoshi Gaunpalika	121.4	118.4	119.9	110.4	115.7	113.1	102.9	99.2	101.1	106.7	107.5	107.1	105.7	92.7	99.2	63.4	77.0	70.2	84.6	84.8	84.7
20	Sindhuli	9	Tinpatan Gaunpalika	121.7	117.6	119.7	116.7	120.1	118.4	105.1	98.1	101.6	110.9	109.1	110.0	112.1	101.4	106.8	69.5	57.1	63.3	90.8	79.2	85.0
20	<b>Sindhuli Total</b>			<b>134.3</b>	<b>131.6</b>	<b>133.0</b>	<b>117.8</b>	<b>120.0</b>	<b>118.9</b>	<b>105.1</b>	<b>97.5</b>	<b>101.3</b>	<b>108.8</b>	<b>110.1</b>	<b>96.2</b>	<b>91.2</b>	<b>93.7</b>	<b>69.2</b>	<b>62.5</b>	<b>65.9</b>	<b>82.7</b>	<b>76.8</b>	<b>79.8</b>	
21	Ramechhap	1	Doramba Gaunpalika	96.7	97.2	96.9	102.1	103.9	103.0	97.6	95.6	96.6	99.8	99.8	99.8	91.7	77.9	84.8	38.3	42.9	40.6	65.0	60.4	62.7
21	Ramechhap	2	Gokulganga Gaunpalika	98.7	96.1	97.4	105.1	102.7	103.9	99.2	94.5	96.8	102.2	98.6	100.4	84.9	76.6	80.7	62.4	42.4	52.4	73.7	59.5	66.6
21	Ramechhap	3	Khadadevi Gaunpalika	100.8	97.3	99.1	105.8	103.6	104.7	101.8	99.3	100.6	103.8	101.5	102.6	86.9	77.7	82.3	39.4	42.4	40.9	63.1	60.1	61.6
21	Ramechhap	4	Likhu Gaunpalika	99.3	98.7	99.0	137.0	142.6	139.8	141.7	117.2	129.5	139.4	129.9	134.6	164.6	149.3	156.9	94.7	59.2	77.0	129.7	104.2	117.0
21	Ramechhap	5	Manthali Nagarpalika	100.8	101.7	101.3	104.1	101.3	102.7	101.2	100.5	100.8	102.6	100.9	101.8	87.9	82.7	85.3	55.7	45.1	50.4	71.8	63.9	67.8
21	Ramechhap	6	Ramechhap Nagarpalika	97.4	101.7	99.5	102.5	101.1	101.8	98.0	99.6	98.8	100.3	100.4	100.3	93.5	94.4	94.0	48.7	44.9	46.8	71.1	69.6	70.4
21	Ramechhap	7	Sunapati Gaunpalika	98.8	100.1	99.4	103.7	106.5	105.1	98.7	98.0	98.3	101.2	102.2	101.7	93.4	83.7	88.6	62.6	44.0	53.3	78.0	63.9	70.9
21	Ramechhap	8	Umakunda Gaunpalika	100.7	100.8	100.8	112.4	103.9	108.1	101.3	100.2	100.7	106.8	102.0	104.4	86.7	83.1	84.9	39.4	44.6	42.0	63.1	63.9	63.5
21	<b>Ramechhap Total</b>			<b>99.2</b>	<b>99.2</b>	<b>99.2</b>	<b>109.1</b>	<b>108.2</b>	<b>108.6</b>	<b>104.9</b>	<b>100.6</b>	<b>104.4</b>	<b>105.7</b>	<b>98.7</b>	<b>90.7</b>	<b>94.7</b>	<b>55.1</b>	<b>45.7</b>	<b>50.4</b>	<b>45.7</b>	<b>68.2</b>	<b>72.6</b>		
22	Dolakha	1	Baiteshwor Gaunpalika	97.5	96.3	96.9	102.6	105.8	104.2	96.5	97.1	96.8	99.6	101.4	100.5	107.6	95.8	101.7	81.4	76.9	79.1	94.5	86.3	90.4
22	Dolakha	2	Bhimeshor Nagarpalika	108.7	119.9	114.3	116.0	128.0	122.0	98.2	95.3	96.7	107.1	111.7	109.4	116.7	102.8	109.8	49.1	36.5	42.8	82.9	69.6	76.3
22	Dolakha	3	Bigu Gaunpalika	115.6	104.1	109.9	106.9	106.2	106.5	100.0	94.7	97.3	103.4	100.4	101.9	87.6	76.7	82.2	32.3	26.5	29.4	59.9	51.6	55.8
22	Dolakha	4	Gaurishankar Gaunpalika	124.1	116.5	120.3	114.4	117.5	115.9	100.5	98.4	99.5	107.5	107.9	107.7	88.1	79.7	83.9	32.9	27.7	30.3	60.5	53.7	57.1
22	Dolakha	5	Jiri Nagarpalika	100.0	123.7	111.8	103.2	116.3	109.8	101.3	99.9	100.6	102.2	108.1	105.2	101.4	95.6	98.5	70.9	37.5	54.2	86.1	66.6	76.3
22	Dolakha	6	Kalinchok Gaunpalika	117.7	101.2	109.4	115.5	103.9	109.7	101.5	98.9	100.2	108.5	101.4	104.9	105.9	88.0	96.9	42.5	27.9	35.2	74.2	57.9	66.1
22	Dolakha	7	Melung Gaunpalika	99.7	99.5	99.6	103.0	106.6	104.8	97.9	97.3	97.6	100.5	101.9	101.2	85.8	84.8	85.3	48.5	27.3	37.9	67.2	56.0	61.6
22	Dolakha	8	Sailung Gaunpalika	100.9	101.0	100.9	105.3	101.3	103.3	100.0	99.0	99.5	102.6	100.2	101.4	88.5	80.4	84.5	24.2	27.8	26.0	56.3	54.1	55.2
22	Dolakha	9	Tamakoshi Gaunpalika	100.5	101.1	100.8	105.1	101.4	103.3	99.9	99.2	99.6	102.5	100.3	101.4	100.4	95.1	97.8	45.2	28.2	36.7	72.8	61.7	67.3
22	<b>Dolakha Total</b>			<b>107.2</b>	<b>107.0</b>	<b>107.1</b>	<b>108.0</b>	<b>109.7</b>	<b>108.8</b>	<b>99.5</b>	<b>97.7</b>	<b>98.6</b>	<b>103.7</b>	<b>103.7</b>	<b>98.0</b>	<b>88.8</b>	<b>93.4</b>	<b>47.5</b>	<b>35.1</b>	<b>41.3</b>	<b>72.7</b>	<b>62.0</b>	<b>67.3</b>	
23	Sindhupatchok	1	Baleff Gaunpalika	99.5	104.0	101.7	103.0	119.2	111.1	96.9	97.8	97.4	100.0	108.5	104.2	91.2	95.4	93.3	67.1	48.1	57.6	79.2	71.8	75.5
23	Sindhupatchok	2	Barhaise Nagarpalika	104.9	102.6	103.8	117.9	122.4	120.2	95.8	92.1	93.9	106.8	107.2	107.0	97.3	96.3	96.8	54.6	61.5	58.1	76.0	78.9	77.4
23	Sindhupatchok	3	Bhotokoshi Gaunpalika	104.0	95.4	99.7	107.1	99.6	103.3	93.3	96.9	95.1	100.2	98.2	99.2	74.5	69.5	72.0	26.7	20.5	23.6	50.6	45.0	47.8
23	Sindhupatchok	4	Chautara Sangachokgadhi Nagarpalika	100.5	101.3	100.9	107.0	100.1	103.6	94.2	105.0	99.6	100.6	102.6	101.6	90.8	79.8	85.3	62.2	76.7	69.5	76.5	78.3	77.4
23	Sindhupatchok	5	Helambu Gaunpalika	101.4	138.0	119.7	115.7	138.3	127.0	94.6	92.2	93.4	105.2	115.3	110.2	78.7	75.4	77.0	33.8	26.8	30.3	56.3	51.1	53.7
23	Sindhupatchok	6	Indrawoti Gaunpalika	123.9	119.1	121.5	127.0	120.4	123.7	104.9	104.8	104.9	115.9	112.6	114.3	95.8	90.5	93.2	36.7	83.2	59.9	66.3	86.8	76.6
23	Sindhupatchok	7	Jugal Gaunpalika	159.3	140.4	149.9	129.4	138.3	133.8	112.2	100.2	106.2	120.8	119.3	120.0	77.9	83.7	80.8	24.8	22.9	23.8	51.4	53.3	52.3

GIR in Grade 1 and GER at Primary, Lower secondary, Basic, Secondary, Higher Secondary and Secondary levels, 2019-2020

Dist_ code	Dist_ name	LL Sn	Local Level	GIR in Grade 1			GER in Primary			GER in L_Secondary			GER in Basic			GER in Secondary			GER in H_Secondary			GER in Secondary					
				Girls	Boys	Total	Girls	Boys	Total	Girls	Boys	Total	Girls	Boys	Total	Girls	Boys	Total	Girls	Boys	Total	Girls	Boys	Total	Girls	Boys	Total
23	Sindhupalchok	8	Lisankhu Pakhar Gaunpalika	100.5	99.8	100.1	106.8	100.3	103.5	93.4	105.3	99.4	100.1	102.8	101.5	94.7	117.8	106.2	29.0	22.2	25.6	61.8	70.0	65.9			
23	Sindhupalchok	9	Melanchi Nagarpalika	127.4	116.4	121.9	116.6	111.9	114.2	99.9	105.3	102.6	108.2	108.6	108.4	93.5	85.4	89.4	47.4	38.8	43.1	70.4	62.1	66.3			
23	Sindhupalchok	10	Panchpokhari Thangpal Gaunpalika	121.9	121.2	121.5	125.9	129.0	127.5	103.9	105.2	104.6	114.9	117.1	116.0	76.3	74.8	75.6	26.1	22.2	24.2	51.2	48.5	49.9			
23	Sindhupalchok	11	Sunkoshi Gaunpalika	121.4	118.4	119.9	99.3	107.0	103.1	95.1	98.6	96.9	97.2	102.8	100.0	85.5	83.1	84.3	48.5	65.8	57.2	67.0	74.5	70.7			
23	Sindhupalchok	12	Tripurasundari Gaunpalika	99.1	100.1	99.6	103.4	100.7	102.0	103.7	105.2	104.5	103.6	102.9	103.2	99.7	94.4	97.1	26.3	33.0	29.6	63.0	63.7	63.4			
23	<b>Sindhupalchok Total</b>			<b>113.7</b>	<b>113.1</b>	<b>113.4</b>	<b>113.2</b>	<b>115.6</b>	<b>114.4</b>	<b>99.0</b>	<b>100.7</b>	<b>99.9</b>	<b>106.1</b>	<b>108.2</b>	<b>107.1</b>	<b>88.0</b>	<b>87.2</b>	<b>87.6</b>	<b>40.3</b>	<b>43.5</b>	<b>41.9</b>	<b>64.1</b>	<b>65.3</b>	<b>64.7</b>			
24	Kavrepalanchok	1	Banepa Nagarpalika	111.3	123.1	117.2	128.7	137.2	133.0	119.9	116.3	118.1	124.3	126.7	125.5	120.7	117.9	119.3	67.7	78.5	73.1	90.2	98.2	96.2			
24	Kavrepalanchok	2	Bethanchowk Gaunpalika	100.9	94.0	97.5	107.2	104.3	105.8	96.8	103.0	99.9	102.0	103.7	102.9	89.6	91.9	90.8	30.4	34.8	32.6	60.0	63.4	61.7			
24	Kavrepalanchok	3	Bhumlu Gaunpalika	96.1	96.0	96.0	99.1	101.7	100.4	93.4	105.1	99.2	96.2	103.4	99.8	81.6	81.0	81.3	34.8	71.7	53.2	58.2	76.3	67.3			
24	Kavrepalanchok	4	Chaurideurali Gaunpalika	95.6	97.0	96.3	99.0	104.1	101.5	93.8	93.3	93.5	96.4	96.7	97.5	90.2	83.7	87.0	54.6	62.9	58.8	72.4	73.3	72.9			
24	Kavrepalanchok	5	Dhulikhel Nagarpalika	102.2	119.0	110.6	104.0	124.7	114.3	93.0	92.6	92.8	98.5	108.6	103.6	90.3	91.2	90.7	36.3	21.9	29.1	63.3	56.5	59.9			
24	Kavrepalanchok	6	Khanikhola Gaunpalika	98.1	97.9	98.0	117.9	112.7	115.3	94.6	93.7	94.2	106.3	103.2	104.7	79.8	83.2	81.5	28.5	28.1	28.3	54.2	55.7	54.9			
24	Kavrepalanchok	7	Mahabharat Gaunpalika	126.6	119.3	122.9	128.7	126.2	127.4	102.1	96.9	99.5	115.4	111.5	113.4	89.7	87.3	88.5	32.1	58.0	45.0	60.9	72.7	66.8			
24	Kavrepalanchok	8	Mandandapur Nagarpalika	101.3	101.6	101.5	105.4	101.3	103.4	99.9	97.9	98.9	102.7	99.6	101.1	99.7	87.6	93.6	37.5	28.8	33.1	68.6	58.2	63.4			
24	Kavrepalanchok	9	Namobuddha Nagarpalika	100.4	101.2	100.8	106.8	101.2	104.0	101.8	100.7	101.2	104.3	100.9	102.6	89.1	87.6	88.3	33.1	23.1	28.1	61.1	55.4	58.2			
24	Kavrepalanchok	10	Panauti Nagarpalika	101.7	116.6	109.1	125.0	129.0	127.0	109.4	118.1	113.8	117.2	123.6	120.4	112.1	123.1	117.6	33.1	36.8	35.0	72.6	80.0	76.3			
24	Kavrepalanchok	11	Panchkhal Nagarpalika	100.1	100.7	100.4	100.9	105.9	103.4	101.6	102.1	101.8	101.2	104.0	102.6	105.5	95.7	100.6	43.3	30.4	36.8	74.4	63.0	68.7			
24	Kavrepalanchok	12	Roshi Gaunpalika	101.6	100.4	101.0	112.0	103.2	107.6	100.1	101.1	100.6	106.0	102.2	104.1	117.7	94.7	106.2	31.6	23.9	27.7	74.6	59.3	67.0			
24	Kavrepalanchok	13	Tamal Gaunpalika	99.5	99.9	99.7	106.0	106.9	106.4	100.5	99.6	99.9	103.1	103.2	103.1	87.7	89.2	88.4	31.6	23.5	27.6	59.7	56.3	58.0			
24	<b>Kavrepalanchok Total</b>			<b>102.7</b>	<b>105.1</b>	<b>103.9</b>	<b>110.8</b>	<b>112.2</b>	<b>111.5</b>	<b>100.5</b>	<b>101.6</b>	<b>101.0</b>	<b>105.7</b>	<b>106.9</b>	<b>106.3</b>	<b>96.4</b>	<b>93.4</b>	<b>94.9</b>	<b>38.0</b>	<b>40.2</b>	<b>39.1</b>	<b>67.2</b>	<b>66.8</b>	<b>67.0</b>			
25	Lalitpur	1	Bagmati Gaunpalika	96.9	99.3	98.1	118.0	129.7	123.8	104.5	90.8	97.6	111.2	110.2	110.7	96.3	79.0	87.6	54.3	43.9	49.1	75.3	61.4	68.3			
25	Lalitpur	2	Godawari Nagarpalika	122.7	136.9	129.8	138.7	158.4	148.5	126.7	126.3	126.5	132.7	142.4	137.5	121.8	123.3	122.5	46.4	44.9	45.6	84.1	84.1	84.1			
25	Lalitpur	3	Konyosom Gaunpalika	100.7	102.2	101.5	106.1	104.0	105.0	101.7	99.6	100.6	103.9	101.8	102.8	104.4	100.8	102.6	47.8	43.1	45.4	76.1	71.9	74.0			
25	Lalitpur	4	Lalitpur Mahanagarpalika	130.7	134.6	132.7	139.5	146.3	142.9	134.7	114.9	124.8	137.1	130.6	133.8	154.1	164.0	159.1	94.8	97.3	96.0	124.5	130.6	127.5			
25	Lalitpur	5	Mahaxmi Nagarpalika	99.3	99.7	99.5	165.1	155.3	160.2	167.5	121.8	144.6	166.3	138.5	152.4	155.6	135.4	145.5	131.9	122.3	127.1	143.8	128.8	136.3			
25	Lalitpur	6	Mahanakal Gaunpalika	93.7	95.1	94.4	100.3	103.5	101.9	93.7	92.0	92.9	97.0	97.8	97.4	98.9	96.2	97.5	43.0	39.9	41.4	71.0	68.0	69.5			
25	<b>Lalitpur Total</b>			<b>107.4</b>	<b>111.3</b>	<b>109.3</b>	<b>127.9</b>	<b>132.8</b>	<b>130.4</b>	<b>121.5</b>	<b>107.6</b>	<b>114.5</b>	<b>124.7</b>	<b>120.2</b>	<b>122.5</b>	<b>121.9</b>	<b>116.4</b>	<b>119.1</b>	<b>69.7</b>	<b>65.2</b>	<b>67.5</b>	<b>95.8</b>	<b>90.8</b>	<b>93.3</b>			
26	Bhaktapur	1	Bhaktapur Nagarpalika	149.3	146.9	148.1	149.8	159.8	154.8	168.8	139.3	154.0	159.3	149.6	154.4	195.0	185.5	190.2	99.9	92.0	96.0	147.4	138.8	143.1			
26	Bhaktapur	2	Chagunaryan Nagarpalika	102.0	116.3	109.1	101.3	108.1	104.7	92.1	100.4	96.3	96.7	104.3	100.5	82.3	89.6	86.0	30.9	23.6	27.2	56.6	56.6	56.6			
26	Bhaktapur	3	Madhapur Thimi Nagarpalika	121.5	128.3	127.9	133.1	136.5	134.8	117.4	120.8	119.1	125.2	128.7	126.9	127.0	121.1	124.0	52.7	44.3	48.5	89.9	82.7	86.3			
26	Bhaktapur	4	Suryabinayak Nagarpalika	141.1	156.3	148.7	132.9	148.3	140.6	101.6	102.5	102.0	117.2	125.4	121.3	98.5	96.8	97.6	34.0	21.4	27.7	66.2	59.1	62.7			
26	<b>Bhaktapur Total</b>			<b>130.0</b>	<b>137.0</b>	<b>133.5</b>	<b>129.3</b>	<b>138.2</b>	<b>133.7</b>	<b>120.0</b>	<b>115.7</b>	<b>117.9</b>	<b>124.6</b>	<b>127.0</b>	<b>125.8</b>	<b>123.2</b>	<b>124.5</b>	<b>54.4</b>	<b>45.3</b>	<b>49.9</b>	<b>90.0</b>	<b>84.3</b>	<b>87.2</b>				
27	Kathmandu	1	Budhanilkantha Nagarpalika	168.2	194.5	181.4	150.9	182.9	166.9	144.9	130.1	137.5	147.9	156.5	152.2	164.2	168.3	172.4	168.3	92.1	82.4	87.2	127.4	127.8			
27	Kathmandu	2	Chandragiri Nagarpalika	154.2	182.6	168.4	166.4	187.2	171.8	147.3	122.9	135.1	151.8	155.1	153.5	159.2	166.9	163.1	20.1	14.0	17.1	89.7	90.5	90.1			
27	Kathmandu	3	Dakshinkali Nagarpalika	114.2	164.1	139.1	129.8	152.8	141.3	120.0	121.3	120.6	124.9	137.0	131.0	110.9	133.1	122.0	41.4	73.4	57.4	76.2	103.2	89.7			
27	Kathmandu	4	Gokarneshwor Nagarpalika	171.8	191.4	181.6	151.0	181.6	166.3	135.7	118.4	127.1	143.4	150.0	146.7	140.3	148.1	144.2	85.3	93.7	89.5	112.8	120.9	116.9			
27	Kathmandu	5	Kageshwori Manahara Nagarpalika	141.2	131.6	136.4	126.8	138.6	132.7	172.9	142.9	157.9	149.8	140.7	145.3	169.4	167.6	168.5	33.9	50.3	42.1	101.6	108.9	105.3			
27	Kathmandu	6	Kathmandu Mahanagarpalika	103.8	113.9	108.9	106.8	115.9	111.3	96.2	99.7	97.9	101.5	107.8	104.6	108.4	118.5	113.5	67.0	70.7	68.8	87.7	94.6	91.1			

GIR in Grade 1 and GER at Primary, Lower secondary, Basic, Secondary, Higher Secondary and Secondary levels, 2019-020

Dist. code	Dist_name	LL Sn	Local Level	GIR in Grade 1			GER in Primary			GER in L_Secondary			GER in Basic			GER in Secondary			GER in H_Secondary			GER in Tertiary		
				Girls	Boys	Total	Girls	Boys	Total	Girls	Boys	Total	Girls	Boys	Total	Girls	Boys	Total	Girls	Boys	Total	Girls	Boys	Total
27	Kathmandu	7	Kirtipur Nagarpalika	152.6	170.2	161.4	141.6	181.5	161.5	147.0	150.0	148.5	144.3	165.8	155.0	159.6	190.5	175.0	37.2	48.9	43.0	98.4	119.7	109.0
27	Kathmandu	8	Nagarjun Nagarpalika	139.5	160.4	150.0	138.4	153.7	146.0	124.1	104.1	114.1	131.2	128.9	130.1	119.1	123.7	121.4	54.8	50.2	52.5	87.0	86.9	86.9
27	Kathmandu	9	Shankharapur Nagarpalika	118.3	129.1	123.7	122.2	124.3	123.3	100.9	99.7	100.3	111.6	112.0	111.8	104.4	95.3	99.8	46.1	81.7	63.9	75.2	88.5	81.9
27	Kathmandu	10	Tarkeshwor Nagarpalika	183.0	205.3	194.2	158.3	185.7	172.0	132.7	114.6	123.7	145.5	150.2	147.8	138.9	135.0	136.9	44.6	59.0	51.8	91.7	97.0	94.4
27	Kathmandu	11	Tokha Nagarpalika	175.3	190.1	182.7	161.3	189.2	175.3	165.9	143.2	154.6	163.6	166.2	164.9	182.8	193.3	188.0	92.0	82.9	87.4	137.4	138.1	137.7
27	<b>Kathmandu Total</b>			<b>147.5</b>	<b>166.7</b>	<b>157.1</b>	<b>140.3</b>	<b>163.0</b>	<b>151.7</b>	<b>135.2</b>	<b>122.5</b>	<b>137.8</b>	<b>142.7</b>	<b>140.3</b>	<b>141.5</b>	<b>149.5</b>	<b>145.5</b>	<b>55.9</b>	<b>64.3</b>	<b>60.1</b>	<b>98.7</b>	<b>106.9</b>	<b>102.8</b>	
28	Nuwakot	1	Belkotgadhi Nagarpalika	101.8	108.0	104.9	108.6	108.2	108.4	100.8	103.9	102.3	104.7	106.1	105.4	92.6	87.0	89.8	42.1	66.2	54.1	67.3	76.6	72.0
28	Nuwakot	2	Bidur Nagarpalika	123.5	122.1	122.8	124.9	126.7	125.8	109.6	112.6	111.1	117.3	119.6	118.4	108.2	109.6	108.9	58.4	54.7	56.5	83.3	82.1	82.7
28	Nuwakot	3	Dupcheshwar Gaunpalika	134.9	162.4	148.7	129.1	127.5	128.3	100.5	93.3	96.9	114.8	110.4	112.6	92.7	79.3	86.0	28.9	30.9	32.8	63.7	54.1	58.4
28	Nuwakot	4	Kakani Gaunpalika	114.9	107.6	111.3	122.0	116.7	119.4	93.7	97.8	95.8	107.9	107.3	107.6	88.5	83.6	86.0	29.7	30.3	30.0	59.1	56.9	58.0
28	Nuwakot	5	Kispang Gaunpalika	93.1	96.2	94.6	103.2	102.7	102.9	99.7	95.9	97.8	101.4	99.3	100.4	86.7	87.6	87.2	33.7	29.7	31.7	60.2	58.6	59.4
28	Nuwakot	6	Likhu Gaunpalika	99.3	98.7	99.0	128.9	127.9	128.4	98.9	94.9	96.9	113.9	111.4	112.7	93.1	94.4	93.8	52.4	49.5	49.5	69.9	73.4	71.6
28	Nuwakot	7	Meghang Gaunpalika	120.6	113.7	117.1	127.3	126.6	127.0	102.6	101.3	102.0	115.0	113.9	114.5	104.2	97.2	100.7	39.6	39.4	39.5	71.9	68.3	70.1
28	Nuwakot	8	Panchakanya Gaunpalika	107.9	101.6	104.7	100.1	100.9	100.5	99.0	101.5	100.2	99.5	101.2	100.4	92.1	86.9	89.5	31.6	31.5	31.5	61.8	59.2	60.5
28	Nuwakot	9	Shivapuri Gaunpalika	107.3	102.2	104.8	107.1	114.3	110.7	101.2	101.1	101.2	104.2	107.7	105.9	92.9	87.2	90.0	32.3	31.7	32.0	62.6	59.4	61.0
28	Nuwakot	10	Suryagadhi Gaunpalika	131.0	121.2	126.1	129.8	115.7	122.8	102.0	101.4	101.7	115.9	108.6	112.2	93.0	90.7	91.9	35.6	49.1	42.4	64.3	69.9	67.1
28	Nuwakot	11	Tadi Gaunpalika	171.3	128.9	150.1	130.5	125.2	127.9	101.8	100.8	101.3	116.2	113.0	114.6	93.5	91.0	92.3	41.2	33.0	37.1	67.3	62.0	64.7
28	Nuwakot	12	Tarkeshwar Gaunpalika	107.1	101.6	104.3	105.9	107.1	106.5	102.0	101.5	101.7	103.9	104.3	104.1	93.5	90.8	92.1	32.1	128.6	80.3	62.8	109.7	86.2
28	<b>Nuwakot Total</b>			<b>117.7</b>	<b>113.7</b>	<b>115.7</b>	<b>118.1</b>	<b>116.6</b>	<b>117.4</b>	<b>101.0</b>	<b>100.5</b>	<b>107.7</b>	<b>109.6</b>	<b>108.6</b>	<b>109.1</b>	<b>94.3</b>	<b>90.4</b>	<b>92.3</b>	<b>38.0</b>	<b>48.0</b>	<b>43.0</b>	<b>66.1</b>	<b>69.2</b>	<b>67.7</b>
29	Rasuwa	1	Gosaikunda Gaunpalika	148.1	134.6	141.3	124.1	133.6	128.9	117.3	108.6	112.9	120.7	121.1	120.9	137.8	122.5	39.5	27.4	33.4	88.6	67.3	78.0	
29	Rasuwa	2	Kailika Gaunpalika	101.9	107.8	104.9	114.8	127.3	121.1	117.7	103.6	110.7	116.2	115.5	115.9	108.2	109.4	108.8	96.4	97.8	97.1	102.3	103.6	102.9
29	Rasuwa	3	Naukunda Gaunpalika	116.8	116.4	116.6	120.8	128.7	124.8	99.0	93.5	96.2	109.9	111.1	110.5	79.7	83.9	81.8	31.1	19.3	25.2	55.4	51.6	53.5
29	Rasuwa	4	Parbatikunda Gaunpalika	99.8	99.7	99.8	106.8	100.1	103.5	93.5	92.7	93.1	100.2	96.4	98.3	69.6	83.6	76.6	32.3	19.1	25.7	50.9	51.3	51.1
29	Rasuwa	5	Uttargaya Gaunpalika	100.6	100.8	100.7	105.3	100.6	102.9	94.6	93.8	94.2	100.0	97.2	98.6	81.9	84.8	83.3	52.4	60.6	56.5	67.1	72.7	69.9
29	<b>Rasuwa Total</b>			<b>113.4</b>	<b>111.9</b>	<b>112.6</b>	<b>114.4</b>	<b>118.1</b>	<b>116.2</b>	<b>104.4</b>	<b>98.4</b>	<b>101.4</b>	<b>108.3</b>	<b>108.8</b>	<b>95.4</b>	<b>93.8</b>	<b>94.6</b>	<b>50.3</b>	<b>44.8</b>	<b>47.6</b>	<b>72.9</b>	<b>69.3</b>	<b>71.1</b>	
30	Dhading	1	Benighat Rorang Gaunpalika	176.4	187.5	182.0	138.3	138.6	138.5	100.3	95.6	98.0	119.3	117.1	118.2	81.6	69.4	75.5	53.9	42.1	48.0	67.7	55.7	61.7
30	Dhading	2	Dhumbesi Nagarpalika	104.3	120.5	112.4	110.3	124.7	117.5	99.0	93.4	96.2	104.6	109.0	106.8	83.1	77.2	80.1	38.0	20.4	29.2	60.5	48.8	54.7
30	Dhading	3	Gajuri Gaunpalika	128.8	142.3	135.6	112.9	123.6	118.2	100.0	93.1	96.5	106.4	108.3	107.4	70.0	60.2	65.1	40.7	24.6	32.7	55.3	42.4	48.9
30	Dhading	4	Gauchi Gaunpalika	94.7	104.8	99.7	102.5	115.2	108.8	93.1	93.0	93.0	97.8	104.1	100.9	75.0	69.6	72.3	26.6	23.3	24.9	50.8	46.5	48.6
30	Dhading	5	Gangjamuna Gaunpalika	92.1	93.7	92.9	98.4	107.5	102.9	91.0	92.0	91.5	94.7	99.7	97.2	89.9	91.8	90.9	46.4	51.1	48.8	68.2	71.4	69.8
30	Dhading	6	Jwalamukhi Gaunpalika	92.3	96.1	94.2	102.0	103.0	102.5	92.7	95.3	94.0	97.3	99.1	98.2	92.8	93.7	93.2	59.5	56.7	58.1	76.2	75.2	75.7
30	Dhading	7	Khanyabash Gaunpalika	100.9	100.4	100.7	107.1	100.3	103.7	101.0	102.3	101.6	104.1	101.3	102.7	89.2	74.8	82.0	28.8	35.4	32.1	59.0	55.1	57.0
30	Dhading	9	Netrawati Gaunpalika	99.7	100.6	100.1	106.6	100.3	103.5	101.3	102.1	101.7	103.9	101.2	102.6	85.7	80.4	83.0	31.4	60.4	45.9	58.5	70.4	64.4
30	Dhading	8	Nilkantha Nagarpalika	106.0	104.1	105.0	111.1	108.6	109.9	105.2	101.0	103.1	108.2	104.8	106.5	117.6	94.0	105.8	64.9	48.6	56.8	91.2	71.3	81.3
30	Dhading	10	Rubi Valley Gaunpalika	168.5	114.5	141.5	130.9	125.7	128.3	101.6	101.6	101.6	116.3	113.6	114.9	70.4	79.6	75.0	29.2	36.3	32.7	49.8	58.0	53.9
30	Dhading	11	Siddhalek Gaunpalika	100.9	100.4	100.6	105.5	100.2	102.8	108.3	101.2	104.8	106.9	100.7	103.8	103.8	94.7	99.2	46.3	28.7	37.5	75.1	61.7	68.4
30	Dhading	12	Thakre Gaunpalika	101.4	100.4	100.9	101.2	108.4	104.8	102.9	101.6	102.3	102.1	105.0	103.5	111.3	87.8	99.6	41.7	32.2	37.0	76.5	60.0	68.3
30	Dhading	13	Tripurasundari Gaunpalika	99.1	100.1	99.6	142.0	157.7	149.9	142.0	126.3	134.1	142.0	142.0	142.0	158.5	165.2	161.9	56.5	50.0	53.2	107.5	107.6	107.6
30	<b>Dhading Total</b>			<b>112.7</b>	<b>112.7</b>	<b>112.7</b>	<b>113.0</b>	<b>116.4</b>	<b>114.7</b>	<b>103.0</b>	<b>99.9</b>	<b>101.4</b>	<b>108.0</b>	<b>108.2</b>	<b>94.5</b>	<b>87.6</b>	<b>91.0</b>	<b>43.4</b>	<b>39.2</b>	<b>41.3</b>	<b>68.9</b>	<b>63.4</b>	<b>66.2</b>	

GIR in Grade 1 and GER at Primary, Lower secondary, Basic, Secondary, Higher Secondary and Secondary levels, 2019-020

Dist_ code	Dist_name	LL Sn	Local Level	GIR in Grade 1			GER in Primary			GER in L_Secondary			GER in Basic			GER in Secondary			GER in H_Secondary			GER in Secondary			
				Girls	Boys	Total	Girls	Boys	Total	Girls	Boys	Total	Girls	Boys	Total	Girls	Boys	Total	Girls	Boys	Total	Girls	Boys	Total	Girls
31	Makwanpur	1	Bagmati Gaunpalika	96.9	99.3	98.1	139.8	129.5	134.6	146.9	108.1	127.5	143.4	118.8	131.1	143.3	125.8	134.6	143.3	24.0	31.7	27.8	83.6	78.7	81.2
31	Makwanpur	2	Bakatiya Gaunpalika	136.2	122.8	129.5	121.7	123.7	122.7	94.2	92.0	93.1	107.9	107.9	107.9	107.9	68.2	57.1	62.7	23.2	25.6	24.4	45.7	41.3	43.5
31	Makwanpur	3	Bhimphedi Gaunpalika	100.0	99.1	99.5	105.9	103.7	104.8	99.8	93.1	96.5	102.9	98.4	100.6	71.4	57.8	64.6	68.2	36.1	35.3	35.7	60.0	56.4	58.2
31	Makwanpur	4	Hetauda Upamahanagarpalika	127.0	124.8	125.9	121.9	132.9	127.4	113.0	110.1	111.6	117.5	121.5	119.5	113.6	115.4	114.5	114.5	36.1	35.3	35.7	74.9	75.3	75.1
31	Makwanpur	5	Indrasarowar Gaunpalika	100.8	94.2	97.5	111.7	109.5	110.6	106.8	102.8	95.4	99.8	106.2	103.0	66.5	55.9	61.2	21.7	24.8	23.2	44.1	40.3	42.2	
31	Makwanpur	6	Kailash Gaunpalika	127.2	127.6	127.4	121.7	127.5	124.6	87.1	92.6	89.8	104.4	110.1	107.2	63.9	57.4	60.6	21.9	25.8	23.8	42.9	41.6	42.2	
31	Makwanpur	7	Makwanpurpadhi Gaunpalika	110.6	123.2	116.9	108.9	115.8	112.3	100.3	96.6	98.4	104.6	106.2	105.4	71.1	60.1	65.6	28.6	27.1	27.9	49.9	43.6	46.7	
31	Makwanpur	8	Manahari Gaunpalika	99.9	105.0	102.5	107.0	118.0	112.5	113.3	95.7	104.5	110.2	106.9	108.5	89.9	76.9	83.4	39.2	27.9	33.6	64.5	52.4	58.5	
31	Makwanpur	9	Raksirang Gaunpalika	118.6	121.4	120.0	127.1	128.7	127.9	100.8	97.5	99.1	113.9	113.1	113.5	70.8	60.1	65.5	24.0	26.9	25.5	47.4	43.5	45.5	
31	Makwanpur	10	Thaha Nagarpalika	101.3	106.9	104.1	105.8	104.4	105.1	101.5	101.1	101.3	103.7	102.8	103.2	87.0	64.5	75.7	60.6	52.6	56.6	73.8	58.6	66.2	
<b>31</b>	<b>Makwanpur Total</b>			<b>111.9</b>	<b>112.4</b>	<b>112.1</b>	<b>117.2</b>	<b>119.4</b>	<b>118.3</b>	<b>104.5</b>	<b>99.0</b>	<b>101.7</b>	<b>110.8</b>	<b>109.2</b>	<b>110.0</b>	<b>84.6</b>	<b>73.1</b>	<b>78.8</b>	<b>32.8</b>	<b>33.3</b>	<b>33.0</b>	<b>58.7</b>	<b>53.2</b>	<b>55.9</b>	
35	Chitawan	1	Bhratpur Mahanagarpalika	129.2	140.2	134.7	127.4	136.6	132.0	117.4	121.0	119.2	122.4	128.8	125.6	126.0	126.7	126.4	75.9	55.0	65.4	101.0	90.8	95.9	
35	Chitawan	2	Ichhyakamana Gaunpalika	154.4	141.7	148.1	127.0	134.5	130.7	103.7	94.8	99.3	115.3	114.7	115.0	85.1	72.4	78.7	76.9	42.2	59.6	81.0	57.3	69.1	
35	Chitawan	3	Kaika Nagarpalika	123.2	144.6	133.9	119.5	129.3	124.4	93.6	87.6	90.6	106.6	108.4	107.5	99.2	89.8	94.5	36.7	22.9	29.8	68.0	56.4	62.2	
35	Chitawan	4	Khairahani Nagarpalika	110.7	129.1	119.9	118.8	138.1	128.4	101.5	110.9	106.2	110.2	124.5	117.3	104.0	122.7	113.4	39.3	38.4	38.9	71.7	80.6	76.1	
35	Chitawan	5	Madi Nagarpalika	100.7	98.3	99.5	137.3	163.3	150.3	133.0	119.8	126.4	135.1	141.6	138.4	162.3	173.1	167.7	90.6	51.5	71.1	126.4	112.3	119.4	
35	Chitawan	6	Repti Nagarpalika	118.3	128.3	123.3	124.0	128.5	126.2	97.3	99.9	98.1	110.6	113.7	112.2	97.8	89.6	93.7	31.7	30.1	30.9	64.7	59.8	62.3	
35	Chitawan	7	Ratanagar Nagarpalika	133.2	156.1	144.6	127.0	145.9	136.4	109.3	124.6	116.9	118.2	135.2	126.7	123.1	129.0	126.0	84.8	100.2	92.5	103.9	114.6	109.3	
<b>35</b>	<b>Chitawan Total</b>			<b>124.2</b>	<b>134.1</b>	<b>129.1</b>	<b>125.9</b>	<b>139.4</b>	<b>132.6</b>	<b>108.0</b>	<b>108.2</b>	<b>108.1</b>	<b>116.9</b>	<b>123.8</b>	<b>120.4</b>	<b>113.9</b>	<b>114.8</b>	<b>114.3</b>	<b>62.3</b>	<b>48.6</b>	<b>55.4</b>	<b>88.1</b>	<b>81.7</b>	<b>84.9</b>	
	<b>Grand Total</b>			<b>120.8</b>	<b>123.0</b>	<b>121.9</b>	<b>120.6</b>	<b>117.9</b>	<b>119.2</b>	<b>95.8</b>	<b>96.4</b>	<b>96.1</b>	<b>110.9</b>	<b>109.8</b>	<b>110.4</b>	<b>95.0</b>	<b>94.2</b>	<b>94.6</b>	<b>49.2</b>	<b>47.1</b>	<b>48.1</b>	<b>72.1</b>	<b>70.6</b>	<b>71.4</b>	
	<b>Bagmati</b>	<b>0.0</b>	<b>0.0</b>	<b>117.1</b>	<b>119.7</b>	<b>118.4</b>	<b>118.8</b>	<b>123.8</b>	<b>121.3</b>	<b>108.2</b>	<b>103.8</b>	<b>106.0</b>	<b>113.5</b>	<b>113.8</b>	<b>113.7</b>	<b>103.8</b>	<b>100.0</b>	<b>101.9</b>	<b>50.5</b>	<b>47.4</b>	<b>48.9</b>	<b>77.2</b>	<b>73.7</b>	<b>75.4</b>	

## NIR in Grade 1 and NIR at Primary, Lower secondary, Basic, Secondary, Higher Secondary and Secondary levels, 2019-020

Dist_ code	Dist_ name	LL Sn	NIR in Grade 1			NIR in Primary			NIR in L_Secondary			NER in Basic			NER in Secondary			NER in H_ secondary			NER in Secondary			
			Girls	Boys	Total	Girls	Boys	Total	Girls	Boys	Total	Girls	Boys	Total	Girls	Boys	Total	Girls	Boys	Total	Girls	Boys	Total	
20	Sindhuli	1	94.5	94.6	94.6	95.7	96.6	96.1	93.4	93.4	95.3	94.2	94.7	94.7	61.2	76.9	69.0	63.6	53.1	58.3	62.4	65.0	63.7	
20	Sindhuli	2	96.7	94.2	95.5	96.5	96.2	96.3	97.3	94.3	94.3	96.9	93.8	95.3	95.3	62.6	76.5	69.6	65.1	52.9	59.0	63.9	64.7	64.3
20	Sindhuli	3	98.9	95.4	97.2	97.6	97.4	97.5	94.6	94.6	96.1	96.0	96.0	96.0	64.0	77.5	70.8	66.5	53.5	60.0	65.3	65.5	65.4	
20	Sindhuli	4	99.6	98.7	99.2	98.3	98.0	98.1	96.7	94.2	95.5	96.1	96.8	96.8	64.5	80.2	72.3	67.0	55.4	61.2	65.7	67.8	66.8	
20	Sindhuli	5	94.7	95.4	95.0	96.6	98.6	97.6	97.3	98.4	98.0	98.0	98.0	98.0	64.7	81.5	73.1	67.2	56.3	61.8	65.9	68.9	67.4	
20	Sindhuli	6	95.6	99.4	97.5	95.3	98.6	97.0	96.1	96.4	96.2	95.7	96.6	96.6	61.9	80.7	71.3	64.3	55.8	60.0	63.1	68.3	65.7	
20	Sindhuli	7	96.6	97.9	97.3	96.4	97.1	96.7	97.2	94.9	96.0	96.8	96.4	96.4	62.6	79.5	71.0	65.0	54.9	60.0	63.8	67.2	65.5	
20	Sindhuli	8	94.3	98.3	96.3	92.2	98.0	95.1	93.7	97.2	95.5	93.0	97.6	95.3	77.1	77.1	77.1	35.4	36.1	35.8	56.2	56.6	56.4	
20	Sindhuli	9	98.7	99.1	98.9	98.3	98.4	98.3	99.2	96.1	97.7	98.8	97.2	98.0	63.9	80.5	72.2	66.4	55.6	61.0	65.2	68.1	66.6	
20	<b>Sindhuli Total</b>		<b>96.6</b>	<b>97.0</b>	<b>96.8</b>	<b>96.3</b>	<b>97.7</b>	<b>97.0</b>	<b>96.6</b>	<b>94.9</b>	<b>95.7</b>	<b>96.4</b>	<b>96.4</b>	<b>96.4</b>	<b>64.7</b>	<b>78.9</b>	<b>71.8</b>	<b>62.3</b>	<b>52.6</b>	<b>57.4</b>	<b>63.5</b>	<b>65.8</b>	<b>64.6</b>	
21	Ramechhap	1	95.6	96.0	95.8	94.9	95.2	95.1	96.0	94.1	95.0	95.5	94.6	95.0	81.7	72.1	76.9	36.3	41.6	39.0	59.0	56.9	57.9	
21	Ramechhap	2	96.8	94.6	95.7	96.2	96.5	96.4	97.3	92.7	95.0	96.7	94.6	95.7	82.8	71.1	77.0	36.8	41.0	38.9	59.8	56.1	57.9	
21	Ramechhap	3	99.0	95.8	97.4	96.9	97.7	97.3	95.6	96.0	95.8	96.2	96.9	96.6	84.7	72.0	78.3	37.6	41.5	39.6	61.1	56.8	58.9	
21	Ramechhap	4	97.7	97.0	97.3	95.5	97.6	96.5	97.0	93.0	95.0	96.3	95.3	95.8	79.7	73.7	76.7	36.6	34.6	35.6	58.2	54.1	56.2	
21	Ramechhap	5	99.0	99.8	99.4	97.8	98.9	98.4	99.4	98.8	99.1	98.6	98.9	98.7	85.5	75.8	80.6	38.0	43.7	40.8	61.7	59.7	60.7	
21	Ramechhap	6	95.7	99.8	97.8	95.0	99.0	97.0	96.1	97.8	97.0	95.6	98.4	97.0	81.8	75.0	78.4	36.3	43.3	39.8	59.1	59.1	59.1	
21	Ramechhap	7	96.7	98.3	97.5	96.1	97.4	96.8	97.2	96.3	96.7	96.6	96.9	96.7	82.7	73.8	78.3	36.7	42.6	39.7	59.7	58.2	59.0	
21	Ramechhap	8	98.9	99.2	99.1	96.8	99.4	98.1	99.4	98.2	98.8	98.1	98.8	98.4	84.6	75.3	79.9	37.6	43.5	40.5	61.1	59.4	60.2	
21	<b>Ramechhap Total</b>		<b>97.4</b>	<b>97.6</b>	<b>97.5</b>	<b>96.2</b>	<b>97.7</b>	<b>96.9</b>	<b>97.2</b>	<b>95.9</b>	<b>96.6</b>	<b>96.7</b>	<b>96.8</b>	<b>96.7</b>	<b>82.9</b>	<b>73.6</b>	<b>78.3</b>	<b>37.0</b>	<b>41.5</b>	<b>39.2</b>	<b>60.0</b>	<b>57.5</b>	<b>58.8</b>	
22	Dolakha	1	95.7	94.3	95.0	93.4	97.0	95.2	93.8	92.4	93.1	93.6	94.7	94.2	81.7	70.7	76.2	21.9	25.6	23.8	51.8	48.2	50.0	
22	Dolakha	2	97.9	93.0	95.4	95.6	95.6	95.6	96.1	91.0	93.5	95.8	93.3	94.6	83.6	69.7	76.7	22.5	25.2	23.9	53.0	47.5	50.3	
22	Dolakha	3	99.1	95.1	97.1	96.3	95.1	95.7	98.2	93.1	95.7	97.2	94.1	95.7	85.5	71.3	78.4	23.0	25.8	24.4	54.2	48.6	51.4	
22	Dolakha	4	99.8	99.0	99.4	97.0	99.0	98.0	98.9	97.0	97.9	97.9	98.0	97.9	86.1	74.2	80.1	23.2	26.9	25.1	54.6	50.6	52.6	
22	Dolakha	5	98.1	98.4	98.2	97.2	99.0	98.1	99.2	98.0	98.6	98.2	98.5	98.4	86.3	75.0	80.7	23.2	28.2	25.7	54.8	51.6	53.2	
22	Dolakha	6	96.7	99.1	97.9	94.5	99.1	96.8	94.9	97.1	96.0	94.7	98.1	96.4	82.6	74.3	78.4	22.2	26.9	24.5	52.4	50.6	51.5	
22	Dolakha	7	97.8	97.5	97.7	95.5	97.5	96.5	96.0	95.5	95.7	95.7	96.5	96.1	83.5	73.1	78.3	22.4	26.5	24.5	53.0	49.8	51.4	
22	Dolakha	8	99.0	99.5	99.2	96.2	99.5	97.8	98.1	97.4	97.8	97.1	98.4	97.8	85.4	74.6	80.0	22.9	27.0	25.0	54.2	50.8	52.5	
22	Dolakha	9	99.0	99.5	99.2	96.2	99.5	97.8	98.1	97.4	97.8	97.1	98.4	97.8	85.4	74.6	80.0	22.9	27.0	25.0	54.2	50.8	52.5	
22	<b>Dolakha Total</b>		<b>98.1</b>	<b>97.3</b>	<b>97.7</b>	<b>95.8</b>	<b>97.9</b>	<b>96.8</b>	<b>97.0</b>	<b>95.4</b>	<b>96.2</b>	<b>96.4</b>	<b>96.7</b>	<b>96.5</b>	<b>84.4</b>	<b>73.1</b>	<b>78.8</b>	<b>22.7</b>	<b>26.6</b>	<b>24.6</b>	<b>53.6</b>	<b>49.8</b>	<b>51.7</b>	
23	Sindhupalchok	1	94.8	95.0	94.9	95.1	95.1	95.1	96.3	92.5	94.4	95.7	93.8	94.7	69.4	65.2	67.3	24.4	20.1	22.3	46.9	42.7	44.8	
23	Sindhupalchok	2	97.1	92.6	94.8	95.9	95.4	95.7	93.7	90.2	91.9	94.8	92.8	93.8	71.1	63.6	67.3	25.0	19.6	22.3	48.0	41.6	44.8	
23	Sindhupalchok	3	99.2	93.8	96.5	98.0	96.7	97.3	91.7	91.3	91.5	94.9	94.0	94.4	72.7	64.4	68.5	25.5	19.9	22.7	49.1	42.1	45.6	
23	Sindhupalchok	4	98.9	99.7	99.3	97.7	98.1	97.9	92.3	98.1	95.2	95.0	98.1	96.5	73.2	69.2	71.2	25.7	21.3	23.5	49.4	45.3	47.3	
23	Sindhupalchok	5	99.2	98.8	99.0	98.0	99.1	98.5	92.6	90.5	91.6	95.3	94.8	95.1	73.4	69.9	71.6	25.8	21.6	23.7	49.6	45.7	47.7	
23	Sindhupalchok	6	99.2	99.8	99.5	98.0	98.1	98.1	92.6	98.2	95.4	95.3	98.2	96.7	73.4	69.2	71.3	25.8	21.4	23.6	49.6	45.3	47.4	
23	Sindhupalchok	7	93.1	99.2	96.1	93.3	96.6	94.9	98.5	96.6	97.5	95.9	96.6	96.2	68.1	68.1	68.1	23.9	22.1	23.0	46.0	45.1	45.6	

## NIR in Grade 1 and NIR at Primary, Lower secondary, Basic, Secondary, Higher Secondary and Secondary levels, 2019-020

Dist_ code	Dist_name	LL Sn	NIR in Grade 1			NIR in Primary			NER in L_Secondary			NER in Basic			NER in Secondary			NER in H_secondary			NER in Secondary		
			Girls	Boys	Total	Girls	Boys	Total	Girls	Boys	Total	Girls	Boys	Total	Girls	Boys	Total	Girls	Boys	Total	Girls	Boys	Total
23	Sindhupalchok	8	99.1	98.2	98.7	97.9	98.5	98.2	91.6	98.5	95.1	94.8	98.5	96.7	72.6	69.5	71.0	25.5	21.4	23.5	49.0	45.5	47.3
23	Sindhupalchok	9	98.1	98.2	98.1	96.9	98.5	97.7	93.4	98.5	96.0	95.2	98.5	96.8	74.0	69.5	71.8	26.0	21.4	23.7	50.0	45.5	47.7
23	Sindhupalchok	10	96.5	98.2	97.3	95.3	98.5	96.9	97.1	98.5	97.8	96.2	98.5	97.4	70.6	69.5	70.1	24.8	21.4	23.1	47.7	45.5	46.6
23	Sindhupalchok	11	94.3	98.3	96.3	92.2	98.0	95.1	93.7	97.2	95.5	93.0	97.6	95.3	77.1	77.1	77.1	35.4	36.1	35.8	56.2	56.6	56.4
23	Sindhupalchok	12	97.1	98.2	97.6	95.8	98.5	97.2	97.6	98.5	98.1	96.7	98.5	97.6	71.0	69.5	70.3	25.0	21.4	23.2	48.0	45.5	46.8
23	<b>Sindhupalchok Total</b>		<b>97.2</b>	<b>97.5</b>	<b>97.4</b>	<b>96.2</b>	<b>97.6</b>	<b>96.9</b>	<b>94.3</b>	<b>95.7</b>	<b>95.0</b>	<b>95.2</b>	<b>96.7</b>	<b>95.9</b>	<b>82.2</b>	<b>68.7</b>	<b>70.5</b>	<b>26.1</b>	<b>22.3</b>	<b>24.2</b>	<b>49.1</b>	<b>45.5</b>	<b>47.3</b>
24	Kavrepalanchok	1	95.3	92.5	93.9	93.7	97.6	95.6	92.9	96.9	94.9	93.3	97.2	95.3	70.3	74.8	77.5	28.4	20.6	24.5	54.4	47.7	51.0
24	Kavrepalanchok	2	97.5	92.1	94.8	95.1	97.1	96.1	95.1	96.5	95.8	95.1	96.8	96.0	82.2	74.4	78.3	29.1	20.6	24.8	55.6	47.5	51.6
24	Kavrepalanchok	3	94.4	93.3	93.8	92.0	95.6	93.8	92.0	97.8	94.9	92.0	96.7	94.3	79.5	75.4	77.5	28.2	20.8	24.5	53.9	48.1	51.0
24	Kavrepalanchok	4	94.7	96.0	95.4	92.3	95.7	94.0	92.3	91.9	92.1	92.3	93.8	93.0	79.8	77.6	78.7	28.2	21.4	24.8	54.0	49.5	51.8
24	Kavrepalanchok	5	93.4	95.0	94.2	95.6	97.3	96.4	91.1	90.9	91.0	93.3	94.1	93.7	78.7	76.7	77.7	27.9	21.2	24.5	53.3	49.0	51.1
24	Kavrepalanchok	6	92.4	95.9	94.2	95.9	95.6	95.7	90.2	91.8	91.0	93.0	93.7	93.4	77.9	77.5	77.7	27.6	21.4	24.5	52.7	49.5	51.1
24	Kavrepalanchok	7	98.5	99.2	98.9	97.3	98.8	98.1	100.0	94.9	97.5	98.6	96.9	97.8	87.3	81.1	84.2	30.9	22.1	26.5	59.1	51.6	55.3
24	Kavrepalanchok	8	99.6	99.7	99.6	96.6	99.3	97.9	98.1	96.4	97.2	97.3	97.8	97.6	84.8	81.4	83.1	30.0	22.5	26.2	57.4	51.9	54.7
24	Kavrepalanchok	9	98.8	99.7	99.2	97.8	99.3	98.5	98.5	99.2	99.9	98.1	99.2	98.7	86.7	81.4	84.0	30.7	22.5	26.6	58.7	51.9	55.3
24	Kavrepalanchok	10	98.0	98.5	98.3	98.0	98.2	98.1	99.6	99.7	99.6	98.8	98.9	98.9	86.0	85.4	85.7	30.4	23.6	27.0	58.2	54.5	56.3
24	Kavrepalanchok	11	98.1	98.6	98.3	98.1	98.2	98.1	98.8	99.7	99.2	98.5	98.9	98.7	86.1	84.6	85.3	30.5	23.3	26.9	58.3	54.0	56.1
24	Kavrepalanchok	12	99.6	98.6	99.1	96.6	98.2	97.4	98.1	99.2	98.6	97.3	98.7	98.0	84.8	83.8	84.3	30.0	23.1	26.6	57.4	53.4	55.4
24	Kavrepalanchok	13	98.4	98.6	98.5	97.3	98.2	97.8	98.8	98.2	98.5	98.1	98.2	98.2	85.4	83.0	84.2	30.2	22.9	26.6	57.8	52.9	55.4
24	<b>Kavrepalanchok Total</b>		<b>96.8</b>	<b>96.7</b>	<b>96.8</b>	<b>95.9</b>	<b>97.6</b>	<b>96.7</b>	<b>95.8</b>	<b>96.4</b>	<b>96.1</b>	<b>95.8</b>	<b>97.0</b>	<b>96.4</b>	<b>83.0</b>	<b>79.8</b>	<b>81.4</b>	<b>29.4</b>	<b>22.0</b>	<b>25.7</b>	<b>56.2</b>	<b>50.9</b>	<b>53.6</b>
25	Lalitpur	1	95.1	95.5	95.3	95.3	96.5	95.9	98.2	96.2	96.2	96.7	98.1	98.3	79.0	66.2	61.3	21.9	30.6	26.2	39.2	48.4	43.8
25	Lalitpur	2	99.5	98.9	99.2	97.7	98.5	98.1	96.6	99.0	97.8	97.1	98.7	97.9	93.7	90.4	92.0	44.1	43.6	43.8	68.9	67.0	67.9
25	Lalitpur	3	98.6	98.8	98.7	96.8	99.4	98.1	99.6	98.1	98.8	98.2	98.7	98.5	96.7	96.0	96.4	45.5	41.9	43.7	71.1	69.0	70.0
25	Lalitpur	4	98.3	95.8	97.1	96.5	97.3	96.9	99.4	92.3	95.8	97.9	94.8	96.4	73.3	80.0	76.7	45.3	39.4	42.4	59.3	59.7	59.5
25	Lalitpur	5	97.5	98.0	97.8	97.5	99.0	98.2	96.6	96.0	96.3	97.0	97.5	97.3	82.8	81.1	81.9	24.6	24.9	24.8	53.7	53.0	53.3
25	Lalitpur	6	92.4	93.8	93.1	93.0	95.1	94.1	92.7	90.3	91.5	92.9	92.7	92.8	97.2	94.1	95.7	40.9	38.6	39.8	69.1	66.3	67.7
25	<b>Lalitpur Total</b>		<b>96.9</b>	<b>96.8</b>	<b>96.8</b>	<b>96.1</b>	<b>97.6</b>	<b>96.9</b>	<b>90.5</b>	<b>90.3</b>	<b>90.4</b>	<b>93.3</b>	<b>94.0</b>	<b>93.6</b>	<b>83.4</b>	<b>84.6</b>	<b>84.0</b>	<b>37.1</b>	<b>36.5</b>	<b>36.8</b>	<b>60.2</b>	<b>60.6</b>	<b>60.4</b>
26	Bhaktapur	1	98.4	93.4	95.9	96.5	97.6	97.1	96.7	98.2	97.5	96.6	97.9	97.3	85.6	73.3	79.5	31.4	20.2	25.8	58.5	46.8	52.6
26	Bhaktapur	2	95.0	99.1	97.1	94.8	97.7	96.3	90.6	98.9	94.8	92.7	98.3	95.5	80.2	83.3	81.8	29.5	23.0	26.2	54.8	53.2	54.0
26	Bhaktapur	3	96.3	98.9	97.6	96.0	97.6	96.8	91.8	98.9	95.4	93.9	98.3	96.1	81.3	80.8	81.1	29.9	22.3	26.1	55.6	51.6	53.6
26	Bhaktapur	4	98.3	95.7	97.0	96.5	97.2	96.8	99.4	91.9	95.7	98.0	94.6	96.3	89.0	75.1	82.0	32.7	20.7	26.7	60.8	47.9	54.4
26	<b>Bhaktapur Total</b>		<b>97.0</b>	<b>96.8</b>	<b>96.9</b>	<b>95.9</b>	<b>97.6</b>	<b>96.7</b>	<b>94.6</b>	<b>97.0</b>	<b>95.8</b>	<b>95.3</b>	<b>97.3</b>	<b>96.3</b>	<b>84.0</b>	<b>78.1</b>	<b>81.1</b>	<b>30.9</b>	<b>21.6</b>	<b>26.2</b>	<b>57.4</b>	<b>49.8</b>	<b>53.6</b>
27	Kathmandu	1	98.8	91.1	95.0	97.9	97.2	97.5	98.7	97.4	98.0	98.3	97.3	97.8	74.9	70.2	72.5	20.5	14.7	17.6	47.7	42.5	45.1
27	Kathmandu	2	96.6	90.7	93.7	95.2	96.7	96.0	96.5	97.0	96.7	95.9	96.9	96.4	71.0	69.9	70.5	19.5	13.6	16.5	45.2	41.8	43.5
27	Kathmandu	3	98.7	91.9	95.3	97.8	96.2	96.5	98.6	98.2	98.4	98.2	96.7	97.5	74.8	70.8	72.8	20.5	13.8	17.1	47.6	42.3	45.0
27	Kathmandu	4	93.8	95.5	94.7	92.4	96.3	94.3	93.6	93.3	93.5	93.0	94.8	93.9	68.9	73.7	71.3	18.9	14.3	16.6	43.9	44.0	44.0
27	Kathmandu	5	91.5	93.5	92.5	96.0	96.9	96.5	91.4	91.3	91.3	93.7	94.1	93.9	67.2	72.1	69.7	18.4	14.0	16.2	42.8	43.1	43.0
27	Kathmandu	6	91.5	95.4	93.5	97.6	96.2	96.9	91.4	93.2	92.3	94.5	94.7	94.6	67.2	73.6	70.4	18.4	14.3	16.4	42.8	44.0	43.4

## NIR in Grade 1 and NIR at Primary, Lower secondary, Basic, Secondary, Higher Secondary and Secondary levels, 2019-020

Dist_ code	Dist_name	LL Sn	NIR in Grade 1			NIR in Primary			NIR in L_Secondary			NER in Basic			NER in Secondary			NER in H_Secondary			NER in Secondary			
			Girls	Boys	Total	Girls	Boys	Total	Girls	Boys	Total	Girls	Boys	Total	Girls	Boys	Total	Girls	Boys	Total	Girls	Boys	Total	
			27	Kathmandu	7	98.6	98.5	98.6	97.7	98.3	98.0	91.5	93.5	92.5	94.6	95.9	95.2	74.7	79.1	76.9	20.5	15.4	17.9	47.6
27	Kathmandu	8	99.7	99.1	99.4	96.8	98.9	97.8	99.5	96.8	98.2	98.2	98.2	98.0	73.3	76.5	74.9	20.1	14.9	17.5	46.7	45.7	46.2	
27	Kathmandu	9	97.9	92.3	95.1	98.0	97.8	97.9	98.8	97.8	98.3	98.3	98.4	97.8	74.9	77.2	76.1	20.6	15.0	17.8	47.7	46.1	46.9	
27	Kathmandu	10	98.1	98.9	98.5	98.2	97.7	98.0	99.7	99.1	99.4	98.7	98.9	98.4	75.1	80.2	77.6	20.6	15.6	18.1	47.8	47.9	47.9	
27	Kathmandu	11	98.2	98.9	98.6	98.3	97.7	98.0	97.9	92.3	95.1	95.1	98.1	95.0	96.6	75.1	80.2	77.7	20.6	15.6	18.1	47.9	47.9	47.9
27	<b>Kathmandu Total</b>		<b>96.7</b>	<b>95.1</b>	<b>95.9</b>	<b>96.9</b>	<b>97.2</b>	<b>97.0</b>	<b>96.1</b>	<b>95.4</b>	<b>95.8</b>	<b>96.5</b>	<b>96.3</b>	<b>96.4</b>	<b>72.5</b>	<b>74.9</b>	<b>73.7</b>	<b>19.9</b>	<b>14.6</b>	<b>17.3</b>	<b>46.2</b>	<b>44.8</b>	<b>45.5</b>	
28	Nuwakot	1	99.9	99.7	99.8	98.1	96.4	97.2	98.0	97.3	98.0	98.4	96.8	97.6	90.8	71.5	81.2	30.4	27.1	28.8	60.6	49.3	55.0	
28	Nuwakot	2	94.7	99.3	97.0	94.4	95.8	95.1	92.6	96.9	94.7	93.5	96.3	94.9	85.2	71.2	78.2	28.5	27.0	27.8	56.9	49.1	53.0	
28	Nuwakot	3	99.8	92.3	96.0	98.0	97.0	97.5	98.6	91.6	95.1	98.3	94.3	96.3	90.7	73.8	82.2	31.4	28.0	29.7	61.1	50.9	56.0	
28	Nuwakot	4	93.8	97.0	95.4	93.5	96.3	94.9	91.7	96.3	94.0	92.6	96.3	94.5	84.4	77.5	81.0	28.3	29.4	28.8	56.3	53.5	54.9	
28	Nuwakot	5	91.5	95.0	93.2	95.2	97.0	96.1	95.5	94.2	94.9	95.4	95.6	95.5	82.4	75.9	79.1	27.6	28.8	28.2	55.0	52.3	53.6	
28	Nuwakot	6	97.7	97.0	97.3	95.5	97.6	96.5	97.0	93.0	95.0	95.0	96.3	95.3	95.8	79.7	73.7	76.7	36.6	34.6	35.6	58.2	54.1	56.2
28	Nuwakot	7	98.6	99.1	98.9	96.9	98.4	97.6	99.4	99.3	99.4	98.2	98.8	98.5	91.5	83.2	87.4	30.6	31.5	31.1	61.1	57.4	59.2	
28	Nuwakot	8	99.7	99.7	99.7	98.0	99.0	98.5	97.6	99.9	98.8	97.8	97.8	99.4	89.7	80.4	85.1	30.1	30.5	30.3	59.9	55.5	57.7	
28	Nuwakot	9	97.9	98.6	98.3	97.2	97.9	97.6	99.7	99.9	99.8	98.5	98.9	98.7	91.8	81.2	86.5	30.7	30.8	30.8	61.3	56.0	58.6	
28	Nuwakot	10	98.1	98.5	98.3	96.4	97.8	97.1	99.9	99.7	99.8	98.2	98.8	98.5	91.9	84.4	88.2	30.8	32.0	31.4	61.4	58.2	59.8	
28	Nuwakot	11	98.2	99.0	98.6	96.5	98.3	97.4	97.9	98.6	98.3	97.2	98.5	97.8	92.0	84.8	88.4	30.8	32.1	31.5	61.4	58.5	59.9	
28	Nuwakot	12	98.4	98.5	98.5	96.7	97.8	97.3	98.1	98.5	98.3	97.4	98.2	97.8	92.2	84.4	88.3	30.9	32.0	31.4	61.5	58.2	59.9	
28	<b>Nuwakot Total</b>		<b>97.3</b>	<b>97.8</b>	<b>97.6</b>	<b>96.4</b>	<b>97.4</b>	<b>96.9</b>	<b>97.2</b>	<b>97.1</b>	<b>97.2</b>	<b>96.8</b>	<b>97.3</b>	<b>97.0</b>	<b>88.5</b>	<b>78.5</b>	<b>83.5</b>	<b>30.6</b>	<b>30.3</b>	<b>30.4</b>	<b>59.5</b>	<b>54.4</b>	<b>57.0</b>	
29	Rasuwa	1	92.6	98.1	95.3	95.9	96.5	96.2	81.2	83.7	82.4	88.5	90.1	89.3	62.1	65.2	63.6	28.6	15.7	22.1	45.3	40.4	42.9	
29	Rasuwa	2	99.8	99.8	99.8	97.6	95.3	96.5	88.3	85.2	86.8	93.0	90.2	91.6	67.6	66.3	67.0	31.1	16.0	23.5	49.4	41.1	45.3	
29	Rasuwa	3	96.6	98.4	97.5	95.0	98.3	96.6	84.7	91.5	88.1	89.8	94.9	92.4	64.8	78.1	71.4	29.8	18.8	24.3	47.3	48.4	47.9	
29	Rasuwa	4	98.4	98.5	98.4	98.2	98.6	98.4	88.9	91.8	90.3	93.5	95.2	94.4	68.0	78.3	73.1	31.3	18.8	25.1	49.7	48.6	49.1	
29	Rasuwa	5	98.6	98.7	98.7	96.4	98.6	97.5	90.0	92.7	91.3	93.2	95.6	94.4	68.9	79.0	73.9	31.7	19.0	25.4	50.3	49.0	49.7	
29	<b>Rasuwa Total</b>		<b>97.2</b>	<b>98.7</b>	<b>97.9</b>	<b>96.6</b>	<b>97.5</b>	<b>97.0</b>	<b>86.6</b>	<b>89.0</b>	<b>87.8</b>	<b>91.6</b>	<b>93.2</b>	<b>92.4</b>	<b>66.3</b>	<b>73.4</b>	<b>69.8</b>	<b>30.5</b>	<b>17.7</b>	<b>24.1</b>	<b>48.4</b>	<b>45.5</b>	<b>47.0</b>	
30	Dhading	1	99.8	95.2	97.5	97.2	97.5	97.3	98.3	93.7	96.0	97.7	95.6	96.6	67.6	57.2	62.4	27.3	20.2	23.8	47.5	38.7	43.1	
30	Dhading	2	93.6	92.8	93.2	92.6	95.0	93.8	92.2	91.3	91.8	92.4	93.2	92.8	63.5	55.8	59.6	25.6	19.7	22.7	44.5	37.8	41.2	
30	Dhading	3	99.7	93.0	96.3	97.1	95.2	96.2	98.2	91.5	94.9	97.6	93.4	95.5	67.6	55.9	61.8	27.3	19.8	23.5	47.5	37.9	42.7	
30	Dhading	4	92.7	92.8	92.8	91.7	95.0	93.4	91.4	91.3	91.4	91.5	93.2	92.4	62.9	55.8	59.3	25.4	19.7	22.6	44.1	37.8	40.9	
30	Dhading	5	90.5	91.7	91.1	92.1	96.6	94.4	90.1	90.3	90.2	91.1	93.4	92.3	61.3	55.2	58.2	24.8	19.5	22.1	43.1	37.3	40.2	
30	Dhading	6	90.5	94.7	92.6	93.1	96.9	95.0	90.1	93.2	91.6	91.6	95.1	93.3	61.3	57.0	59.1	24.8	20.1	22.5	43.1	38.5	40.8	
30	Dhading	7	99.5	98.9	99.2	97.9	98.4	98.2	90.5	91.7	91.1	94.2	95.1	94.6	68.1	61.3	64.7	27.5	21.7	24.6	47.8	41.5	44.7	
30	Dhading	8	98.1	98.9	98.5	97.5	98.4	98.0	99.5	98.9	99.2	98.5	98.7	98.6	68.5	61.9	65.2	27.7	21.9	24.8	48.1	41.9	45.0	
30	Dhading	9	99.2	99.5	99.3	96.6	98.9	97.8	97.7	98.9	98.3	98.2	98.9	98.0	67.2	61.3	64.3	27.1	21.4	24.3	47.2	41.3	44.3	
30	Dhading	10	98.3	98.4	98.3	97.7	97.8	97.8	99.8	99.7	99.7	98.8	98.7	98.7	68.7	64.0	66.3	27.7	22.6	25.2	48.2	43.3	45.8	
30	Dhading	11	99.2	98.8	99.0	96.6	98.3	97.5	97.7	99.1	98.4	97.2	98.7	97.9	67.2	64.3	65.8	27.1	22.7	24.9	47.2	43.5	45.4	
30	Dhading	12	99.3	98.4	98.8	97.8	97.8	97.8	98.8	99.7	99.3	98.3	98.7	98.5	68.0	64.0	66.0	27.5	22.6	25.0	47.7	43.3	45.5	
30	Dhading	13	97.1	98.2	97.6	95.8	98.5	97.2	94.6	98.5	96.6	95.2	98.5	96.9	71.0	69.5	70.3	25.0	21.4	23.2	48.0	45.5	46.8	
30	<b>Dhading Total</b>		<b>96.7</b>	<b>96.3</b>	<b>96.5</b>	<b>95.7</b>	<b>97.3</b>	<b>96.5</b>	<b>95.3</b>	<b>95.2</b>	<b>95.3</b>	<b>95.5</b>	<b>96.2</b>	<b>95.9</b>	<b>66.4</b>	<b>60.3</b>	<b>63.3</b>	<b>26.5</b>	<b>21.0</b>	<b>23.8</b>	<b>46.5</b>	<b>40.6</b>	<b>43.6</b>	

## NIR in Grade 1 and NER at Primary, Lower secondary, Basic, Secondary, Higher Secondary and Secondary levels, 2019-020

Dist_ code	Dist_name	LL Sn	NIR in Grade 1			NER in Primary			NER in L_ Secondary			NER in Basic			NER in Secondary			NER in H_ secondary			NER in Secondary		
			Girls	Boys	Total	Girls	Boys	Total	Girls	Boys	Total	Girls	Boys	Total	Girls	Boys	Total	Girls	Boys	Total	Girls	Boys	Total
31	Makwanpur	1	95.1	95.5	95.3	95.3	96.5	95.9	58.2	66.2	62.2	76.7	81.3	79.0	66.2	61.3	21.9	30.6	26.2	39.2	48.4	43.8	
31	Makwanpur	2	98.3	94.3	96.3	95.8	95.3	95.5	91.9	90.4	91.2	93.9	92.8	93.4	93.4	59.8	22.2	25.0	23.6	44.3	39.0	41.7	
31	Makwanpur	3	98.0	95.5	96.7	96.4	96.4	96.4	95.4	91.5	93.4	95.9	94.0	94.9	94.9	69.0	61.3	23.0	25.3	24.2	46.0	39.5	42.7
31	Makwanpur	4	94.5	94.3	94.4	93.4	95.3	94.3	88.3	90.4	89.4	90.9	92.8	91.9	91.9	58.5	21.3	25.0	23.2	42.6	39.0	40.8	
31	Makwanpur	5	92.2	92.3	92.2	95.7	95.9	95.8	86.2	96.9	91.5	91.0	96.4	93.7	93.7	57.1	20.8	24.4	22.6	41.6	38.2	39.9	
31	Makwanpur	6	92.2	95.2	93.7	95.7	96.1	95.9	86.2	91.3	88.7	91.0	93.7	92.3	92.3	57.9	20.8	25.2	23.0	41.6	39.4	40.5	
31	Makwanpur	7	98.4	99.4	98.9	96.8	99.3	98.1	95.7	95.2	95.5	96.3	97.3	96.8	96.8	62.6	24.2	26.3	25.2	46.7	41.1	43.9	
31	Makwanpur	8	98.0	97.9	98.0	97.5	98.9	98.2	94.4	93.9	94.1	95.9	96.4	96.2	96.2	61.7	22.8	27.0	24.9	45.6	41.0	43.3	
31	Makwanpur	9	98.0	99.3	98.6	96.4	98.3	97.4	96.3	96.2	96.2	96.3	97.2	96.8	96.8	63.0	23.3	26.6	24.9	46.5	41.5	44.0	
31	Makwanpur	10	98.2	98.7	98.4	96.6	97.7	97.2	96.5	99.4	97.9	96.5	98.6	97.5	97.5	64.1	23.3	27.5	25.4	46.5	42.9	44.7	
31	<b>Makwanpur Total</b>		<b>96.3</b>	<b>96.3</b>	<b>96.3</b>	<b>96.0</b>	<b>97.0</b>	<b>96.5</b>	<b>88.9</b>	<b>91.1</b>	<b>90.0</b>	<b>92.4</b>	<b>94.1</b>	<b>93.2</b>	<b>60.7</b>	<b>22.4</b>	<b>26.3</b>	<b>24.3</b>	<b>44.1</b>	<b>41.0</b>	<b>42.5</b>		
35	Chitawan	1	94.1	95.9	95.0	95.9	96.1	96.0	96.6	93.3	94.9	96.2	94.7	95.5	73.3	30.6	28.3	29.4	54.9	47.8	51.4		
35	Chitawan	2	94.4	95.5	94.9	96.2	95.7	96.0	96.9	92.9	94.9	96.5	94.3	95.4	73.3	30.7	28.1	29.4	55.1	47.6	51.4		
35	Chitawan	3	99.8	99.8	99.8	97.6	97.1	97.3	88.3	85.2	86.8	93.0	91.1	92.0	67.6	31.1	16.0	23.5	49.4	41.1	45.3		
35	Chitawan	4	96.9	99.6	98.3	97.8	97.8	97.8	99.5	97.9	98.7	98.7	97.9	98.3	76.2	31.5	29.6	30.6	56.6	50.1	53.4		
35	Chitawan	5	99.2	96.8	98.0	97.1	96.5	96.8	94.9	92.1	93.5	96.0	94.3	95.2	64.7	33.6	21.5	19.4	42.1	42.0	42.0		
35	Chitawan	6	92.8	99.7	96.3	96.0	99.0	97.5	95.3	97.0	96.2	95.7	98.0	96.8	74.1	30.2	29.4	29.8	54.2	49.7	52.0		
35	Chitawan	7	94.3	98.2	96.2	96.1	98.4	97.2	96.8	95.5	96.1	96.4	96.9	96.7	74.2	30.6	28.9	29.8	55.0	48.9	52.0		
35	<b>Chitawan Total</b>		<b>95.9</b>	<b>97.9</b>	<b>96.9</b>	<b>96.7</b>	<b>97.2</b>	<b>97.0</b>	<b>95.5</b>	<b>93.4</b>	<b>94.4</b>	<b>96.1</b>	<b>95.3</b>	<b>95.7</b>	<b>71.7</b>	<b>29.5</b>	<b>25.7</b>	<b>27.6</b>	<b>52.5</b>	<b>46.8</b>	<b>49.6</b>		
	<b>Grand Total</b>		<b>96.4</b>	<b>97.3</b>	<b>96.9</b>	<b>96.4</b>	<b>97.7</b>	<b>97.1</b>	<b>88.7</b>	<b>90.7</b>	<b>89.7</b>	<b>92.6</b>	<b>94.2</b>	<b>93.4</b>	<b>69.0</b>	<b>26.5</b>	<b>25.9</b>	<b>26.2</b>	<b>47.9</b>	<b>47.3</b>	<b>47.6</b>		
	<b>Bagmati</b>	<b>0.0</b>	<b>96.9</b>	<b>97.1</b>	<b>97.0</b>	<b>96.2</b>	<b>97.5</b>	<b>96.8</b>	<b>94.3</b>	<b>94.4</b>	<b>94.3</b>	<b>95.2</b>	<b>95.9</b>	<b>95.6</b>	<b>72.9</b>	<b>31.1</b>	<b>27.6</b>	<b>29.4</b>	<b>53.6</b>	<b>50.2</b>	<b>51.9</b>		



## Number of teachers at primary level working in the approved and rahat positions and based on the reporting by types of schools and teachers in 2019-020

Dist_ code	Dist_ name	Local_level_name	Province	Province_Name	Rank			Permanent			Temporary			Total Approved Positions			Rahat			PCF		
					1st.	2nd.	3rd.	Female	Male	Total	Female	Male	Total	Female	Male	Total	Female	Male	Total	Female	Male	Total
20	Sindhuli	Dudhuli Nagarpalika	3	Bagmati	6	76	78	70	71	141	8	11	19	78	82	160	28	55	83	2	3	5
20	Sindhuli	Ghanglekh Gaunpalika	3	Bagmati	0	8	31	10	20	30	1	8	9	11	28	39	31	16	47	0	1	1
20	Sindhuli	Golanjor Gaunpalika	3	Bagmati	3	26	50	26	42	68	3	8	11	29	50	79	35	44	79	0	3	3
20	Sindhuli	Hariharpurghadi Gaunpalika	3	Bagmati	0	31	40	22	35	57	2	12	14	24	47	71	24	32	56	1	1	2
20	Sindhuli	Kamalamai Nagarpalika	3	Bagmati	4	176	72	93	136	229	8	15	23	101	151	252	54	39	93	1	0	1
20	Sindhuli	Marin Gaunpalika	3	Bagmati	2	17	38	23	20	43	5	9	14	28	29	57	40	33	73	1	0	1
20	Sindhuli	Phikkal Gaunpalika	3	Bagmati	1	20	45	21	32	53	2	11	13	23	43	66	20	50	70	2	2	4
20	Sindhuli	Sunkoshi Gaunpalika	3	Bagmati	1	63	46	20	78	98	1	11	12	21	89	110	31	19	50	1	1	2
20	Sindhuli	Tinpatan Gaunpalika	3	Bagmati	3	55	56	36	61	97	4	13	17	40	74	114	66	67	133	4	2	6
20	<b>Sindhuli Total</b>		<b>3</b>	<b>Bagmati</b>	<b>20</b>	<b>472</b>	<b>456</b>	<b>321</b>	<b>495</b>	<b>816</b>	<b>34</b>	<b>98</b>	<b>132</b>	<b>355</b>	<b>593</b>	<b>948</b>	<b>329</b>	<b>355</b>	<b>684</b>	<b>12</b>	<b>13</b>	<b>25</b>
21	Ramechhap	Doramba Gaunpalika	3	Bagmati	0	21	78	31	41	72	2	25	27	33	66	99	28	15	43	1	0	1
21	Ramechhap	Gokulanga Gaunpalika	3	Bagmati	2	20	51	18	43	61	2	10	12	20	53	73	27	17	44	2	2	4
21	Ramechhap	Khadadevi Gaunpalika	3	Bagmati	2	65	77	30	93	123	2	19	21	32	112	144	27	20	47	0	0	0
21	Ramechhap	Likhu Gaunpalika	3	Bagmati	0	31	70	27	56	83	3	15	18	30	71	101	23	18	41	0	1	1
21	Ramechhap	Manthali Nagarpalika	3	Bagmati	5	104	99	54	133	187	4	17	21	58	150	208	42	18	60	4	1	5
21	Ramechhap	Ramechhap Nagarpalika	3	Bagmati	4	57	68	26	91	117	2	10	12	28	101	129	25	17	42	0	0	0
21	Ramechhap	Sunapati Gaunpalika	3	Bagmati	2	38	57	23	56	79	2	16	18	25	72	97	11	13	24	1	0	1
21	Ramechhap	Umakunda Gaunpalika	3	Bagmati	0	19	55	25	25	50	1	23	24	26	48	74	22	13	35	0	0	0
21	<b>Ramechhap Total</b>		<b>3</b>	<b>Bagmati</b>	<b>15</b>	<b>355</b>	<b>555</b>	<b>234</b>	<b>538</b>	<b>772</b>	<b>18</b>	<b>135</b>	<b>153</b>	<b>252</b>	<b>673</b>	<b>925</b>	<b>205</b>	<b>131</b>	<b>336</b>	<b>8</b>	<b>4</b>	<b>12</b>
22	Dolakha	Baateshor Gaunpalika	3	Bagmati	1	46	59	32	57	89	4	13	17	36	70	106	5	8	13	0	0	0
22	Dolakha	Bhimeshor Nagarpalika	3	Bagmati	8	69	84	72	63	135	11	15	26	83	78	161	15	23	38	1	0	1
22	Dolakha	Bigu Gaunpalika	3	Bagmati	0	37	71	36	46	82	5	21	26	41	67	108	2	10	12	1	0	1
22	Dolakha	Gaurishankar Gaunpalika	3	Bagmati	2	34	62	30	43	73	2	23	25	32	66	98	9	22	31	2	0	2
22	Dolakha	Jiri Nagarpalika	3	Bagmati	0	27	49	23	38	61	3	12	15	26	50	76	8	12	20	0	2	2
22	Dolakha	Kalinchok Gaunpalika	3	Bagmati	1	40	80	39	53	92	4	25	29	43	78	121	17	29	46	2	2	4
22	Dolakha	Meilung Gaunpalika	3	Bagmati	1	48	64	39	52	91	6	16	22	45	68	113	6	20	26	0	2	2
22	Dolakha	Sailung Gaunpalika	3	Bagmati	1	37	64	21	64	85	1	16	17	22	80	102	6	13	19	0	0	0
22	Dolakha	Tamakoshi Gaunpalika	3	Bagmati	1	55	53	20	75	95	1	13	14	21	88	109	9	22	31	2	0	2
22	<b>Dolakha Total</b>		<b>3</b>	<b>Bagmati</b>	<b>15</b>	<b>393</b>	<b>586</b>	<b>312</b>	<b>491</b>	<b>803</b>	<b>37</b>	<b>154</b>	<b>191</b>	<b>349</b>	<b>645</b>	<b>994</b>	<b>77</b>	<b>159</b>	<b>236</b>	<b>8</b>	<b>6</b>	<b>14</b>
23	Sindhupalchok	Balefi Gaunpalika	3	Bagmati	2	37	33	15	47	62	1	9	10	16	56	72	18	18	36	1	0	1
23	Sindhupalchok	Barhabise Nagarpalika	3	Bagmati	3	47	48	28	51	79	3	16	19	31	67	98	39	21	60	1	0	1
23	Sindhupalchok	Bhotekoshi Gaunpalika	3	Bagmati	0	21	39	19	27	46	2	12	14	21	39	60	12	11	23	0	0	0
23	Sindhupalchok	Chautara Sangachokgadhi Nagarpalika	3	Bagmati	6	100	89	52	111	163	5	27	32	57	138	195	62	36	98	2	0	2
23	Sindhupalchok	Helambu Gaunpalika	3	Bagmati	1	39	46	21	53	74	2	10	12	23	63	86	12	9	21	1	0	1
23	Sindhupalchok	Indrawoti Gaunpalika	3	Bagmati	3	62	68	29	89	118	2	13	15	31	102	133	21	18	39	2	1	3
23	Sindhupalchok	Jugal Gaunpalika	3	Bagmati	0	23	71	24	54	78	2	14	16	26	68	94	9	26	35	3	2	5
23	Sindhupalchok	Lisankhu Pakhar Gaunpalika	3	Bagmati	0	30	49	19	49	68	1	10	11	20	59	79	9	7	16	0	0	0
23	Sindhupalchok	Melamchi Nagarpalika	3	Bagmati	2	84	114	33	149	182	2	16	18	35	165	200	25	23	48	1	1	2

## Number of teachers at primary level working in the approved and rahat positions and based on the reporting by types of schools and teachers in 2019-020

Dist. code	Dist. name	Local level_name	Province	Province Name	Rank			Permanent			Temporary			Total Approved Positions			Rahat			PCF		
					1st	2nd	3rd	Female	Male	Total	Female	Male	Total	Female	Male	Total	Female	Male	Total	Female	Male	Total
23	Sindhupalchok	Panchpokhari Thangpal Gaunpalika	3	Bagmati	0	14	62	17	46	63	1	12	13	18	58	76	16	8	24	0	0	0
23	Sindhupalchok	Sunkoshi Gaunpalika	3	Bagmati	0	53	35	23	55	78	2	8	10	25	63	88	18	13	31	0	0	0
23	Sindhupalchok	Tripurasundari Gaunpalika	3	Bagmati	0	37	33	15	48	63	1	6	7	16	54	70	12	11	23	2	0	2
<b>23</b>	<b>Sindhupalchok Total</b>		<b>3</b>	<b>Bagmati</b>	<b>17</b>	<b>547</b>	<b>687</b>	<b>295</b>	<b>779</b>	<b>1074</b>	<b>24</b>	<b>153</b>	<b>177</b>	<b>319</b>	<b>932</b>	<b>1251</b>	<b>253</b>	<b>201</b>	<b>454</b>	<b>13</b>	<b>4</b>	<b>17</b>
24	Kavrepalanchok	Banepa Nagarpalika	3	Bagmati	6	95	74	69	89	158	6	11	17	75	100	175	13	10	23	0	0	0
24	Kavrepalanchok	Bethanchowk Gaunpalika	3	Bagmati	1	37	64	43	49	92	4	6	10	47	55	102	3	7	10	1	0	1
24	Kavrepalanchok	Bhumlu Gaunpalika	3	Bagmati	0	59	58	35	66	101	3	13	16	38	79	117	13	8	21	3	1	4
24	Kavrepalanchok	Chaurideurali Gaunpalika	3	Bagmati	1	64	101	72	83	155	5	6	11	77	89	166	12	10	22	1	0	1
24	Kavrepalanchok	Dhulikhel Nagarpalika	3	Bagmati	10	82	59	78	137	137	5	9	14	64	87	151	17	17	34	1	0	1
24	Kavrepalanchok	Khanikhola Gaunpalika	3	Bagmati	0	11	50	10	46	56	0	5	5	10	51	61	15	14	29	1	1	2
24	Kavrepalanchok	Manabharat Gaunpalika	3	Bagmati	0	12	66	20	43	63	2	13	15	22	56	78	13	17	30	2	1	3
24	Kavrepalanchok	Mandandepur Nagarpalika	3	Bagmati	1	69	69	46	73	119	5	15	20	51	88	139	26	14	40	2	1	3
24	Kavrepalanchok	Namobuddha Nagarpalika	3	Bagmati	1	72	72	35	96	131	2	12	14	37	108	145	21	9	30	0	0	0
24	Kavrepalanchok	Panauti Nagarpalika	3	Bagmati	3	74	112	69	102	171	6	12	18	75	114	189	17	2	19	0	0	0
24	Kavrepalanchok	Panchkhal Nagarpalika	3	Bagmati	4	70	60	55	62	117	6	11	17	61	73	134	18	7	25	0	0	0
24	Kavrepalanchok	Roshi Gaunpalika	3	Bagmati	0	39	115	27	111	138	2	14	16	29	125	154	31	26	57	1	3	4
24	Kavrepalanchok	Temal Gaunpalika	3	Bagmati	0	36	77	33	52	85	2	26	28	35	78	113	25	16	41	1	0	1
<b>24</b>	<b>Kavrepalanchok Total</b>		<b>3</b>	<b>Bagmati</b>	<b>27</b>	<b>720</b>	<b>977</b>	<b>573</b>	<b>950</b>	<b>1523</b>	<b>48</b>	<b>153</b>	<b>201</b>	<b>621</b>	<b>1103</b>	<b>1724</b>	<b>224</b>	<b>157</b>	<b>381</b>	<b>13</b>	<b>7</b>	<b>20</b>
25	Lalitpur	Bagmati Gaunpalika	3	Bagmati	0	26	106	38	57	95	0	37	37	38	94	132	15	25	40	0	0	0
25	Lalitpur	Godawari Nagarpalika	3	Bagmati	6	90	146	101	110	211	12	19	31	113	129	242	10	9	19	0	1	1
25	Lalitpur	Konjyosom Gaunpalika	3	Bagmati	0	12	62	21	36	57	2	15	17	23	51	74	6	8	14	1	1	2
25	Lalitpur	Lalitpur Mahanagarpalika	3	Bagmati	12	177	151	176	123	299	22	19	41	198	142	340	16	23	39	0	0	0
25	Lalitpur	Mahalaxmi Nagarpalika	3	Bagmati	5	57	61	61	47	108	7	8	15	68	55	123	6	4	10	0	0	0
25	Lalitpur	Mahankal Gaunpalika	3	Bagmati	0	42	57	15	73	88	1	10	11	16	83	99	13	4	17	0	0	0
<b>25</b>	<b>Lalitpur Total</b>		<b>3</b>	<b>Bagmati</b>	<b>23</b>	<b>404</b>	<b>583</b>	<b>412</b>	<b>446</b>	<b>858</b>	<b>44</b>	<b>108</b>	<b>152</b>	<b>456</b>	<b>554</b>	<b>1010</b>	<b>66</b>	<b>73</b>	<b>139</b>	<b>1</b>	<b>2</b>	<b>3</b>
26	Bhaktapur	Bhaktapur Nagarpalika	3	Bagmati	11	149	99	129	85	214	22	23	45	151	108	259	4	11	15	0	0	0
26	Bhaktapur	Chegunarayan Nagarpalika	3	Bagmati	6	156	93	74	159	233	5	17	22	79	176	255	9	12	21	0	0	0
26	Bhaktapur	Madhapur Thimi Nagarpalika	3	Bagmati	7	76	51	81	35	116	12	6	18	93	41	134	4	8	12	0	0	0
26	Bhaktapur	Suryabinayak Nagarpalika	3	Bagmati	8	135	81	94	109	203	8	13	21	102	122	224	7	4	11	0	0	0
<b>26</b>	<b>Bhaktapur Total</b>		<b>3</b>	<b>Bagmati</b>	<b>32</b>	<b>516</b>	<b>324</b>	<b>378</b>	<b>388</b>	<b>766</b>	<b>47</b>	<b>59</b>	<b>106</b>	<b>425</b>	<b>447</b>	<b>872</b>	<b>24</b>	<b>35</b>	<b>59</b>	<b>0</b>	<b>0</b>	<b>0</b>
27	Kathmandu	Budhanikantha Nagarpalika	3	Bagmati	2	38	75	66	31	97	11	7	18	77	38	115	10	6	16	1	0	1
27	Kathmandu	Chandregiri Nagarpalika	3	Bagmati	2	78	115	93	77	170	12	13	25	105	90	195	8	9	17	1	0	1
27	Kathmandu	Dakshinkali Nagarpalika	3	Bagmati	1	52	65	41	59	100	5	13	18	46	72	118	4	5	9	0	0	0

## Number of teachers at primary level working in the approved and rahat positions and based on the reporting by types of schools and teachers in 2019-020

Dist_code	Dist_name	Local_level_name	Province	Province_Name	Rank			Permanent		Temporary			Total Approved Positions			Rahat			PCF			
					1st.	2nd.	3rd.	Female	Male	Total	Female	Male	Total	Female	Male	Total	Female	Male	Total	Female	Male	Total
27	Kathmandu	Gokarneshwor Nagarpalika	3	Bagmati	0	44	59	52	38	90	7	6	13	59	44	103	3	4	7	0	0	0
27	Kathmandu	Kageshwori Manahara Nagarpalika	3	Bagmati	1	55	62	52	53	105	5	8	13	57	61	118	10	0	10	0	0	0
27	Kathmandu	Kathmandu Mahanagarpalika	3	Bagmati	81	354	394	613	99	712	98	19	117	711	118	829	42	28	70	2	0	2
27	Kathmandu	Kirtipur Nagarpalika	3	Bagmati	2	45	64	63	33	96	9	6	15	72	39	111	1	2	3	0	0	0
27	Kathmandu	Nagarjun Nagarpalika	3	Bagmati	2	44	71	64	33	97	12	8	20	76	41	117	2	4	6	0	0	0
27	Kathmandu	Shankharapur Nagarpalika	3	Bagmati	4	62	76	35	88	123	3	16	19	38	104	142	10	4	14	0	0	0
27	Kathmandu	Tarkeshwor Nagarpalika	3	Bagmati	2	71	69	64	55	119	10	13	23	74	68	142	8	5	13	1	0	1
27	Kathmandu	Tokha Nagarpalika	3	Bagmati	0	31	37	42	24	66	1	1	2	43	25	68	2	3	5	0	0	0
27	<b>Kathmandu Total</b>		<b>3</b>	<b>Bagmati</b>	<b>97</b>	<b>874</b>	<b>1087</b>	<b>1185</b>	<b>590</b>	<b>1775</b>	<b>173</b>	<b>110</b>	<b>283</b>	<b>1358</b>	<b>700</b>	<b>2058</b>	<b>100</b>	<b>70</b>	<b>170</b>	<b>5</b>	<b>0</b>	<b>5</b>
28	Nuwakot	Belkotgadhi Nagarpalika	3	Bagmati	4	74	72	19	122	141	1	8	9	20	130	150	22	25	47	1	1	2
28	Nuwakot	Bidur Nagarpalika	3	Bagmati	6	114	96	68	125	193	6	17	23	74	142	216	21	22	43	0	0	0
28	Nuwakot	Dupcheshwar Gaunpalika	3	Bagmati	1	29	85	27	62	89	1	25	26	28	87	115	8	5	13	1	1	2
28	Nuwakot	Kakani Gaunpalika	3	Bagmati	2	46	51	27	58	85	3	11	14	30	69	99	22	27	49	0	0	0
28	Nuwakot	Kispang Gaunpalika	3	Bagmati	1	25	33	14	35	49	1	9	10	15	44	59	8	8	16	0	0	0
28	Nuwakot	Likhu Gaunpalika	3	Bagmati	2	32	25	20	32	52	2	5	7	22	37	59	7	6	13	0	0	0
28	Nuwakot	Maghang Gaunpalika	3	Bagmati	0	14	39	17	23	40	2	11	13	19	34	53	14	11	25	2	0	2
28	Nuwakot	Panchakanya Gaunpalika	3	Bagmati	1	46	40	16	60	76	1	10	11	17	70	87	8	4	12	0	0	0
28	Nuwakot	Shivapuri Gaunpalika	3	Bagmati	3	56	65	29	78	107	2	15	17	31	93	124	8	17	25	2	0	2
28	Nuwakot	Suryagadhi Gaunpalika	3	Bagmati	1	32	39	13	53	66	1	5	6	14	58	72	10	13	23	2	0	2
28	Nuwakot	Tadi Gaunpalika	3	Bagmati	1	36	38	9	62	71	0	4	4	9	66	75	9	10	19	2	0	2
28	Nuwakot	Tarkeshwar Gaunpalika	3	Bagmati	2	26	48	19	44	63	2	11	13	21	55	76	8	18	26	0	0	0
28	<b>Nuwakot Total</b>		<b>3</b>	<b>Bagmati</b>	<b>24</b>	<b>530</b>	<b>631</b>	<b>278</b>	<b>754</b>	<b>1032</b>	<b>22</b>	<b>131</b>	<b>153</b>	<b>300</b>	<b>885</b>	<b>1185</b>	<b>145</b>	<b>166</b>	<b>311</b>	<b>10</b>	<b>2</b>	<b>12</b>
29	Rasuwa	GosaiKunda Gaunpalika	3	Bagmati	1	7	45	21	14	35	3	15	18	24	29	53	0	3	3	0	0	0
29	Rasuwa	Kalika Gaunpalika	3	Bagmati	2	21	55	26	34	60	3	15	18	29	49	78	3	2	5	1	0	1
29	Rasuwa	Naukunda Gaunpalika	3	Bagmati	2	21	75	30	49	79	3	16	19	33	65	98	1	6	7	1	0	1
29	Rasuwa	Perbatikunda Gaunpalika	3	Bagmati	0	5	38	16	14	30	3	10	13	19	24	43	3	2	5	0	0	0
29	Rasuwa	Uttargaya Gaunpalika	3	Bagmati	2	21	61	21	53	74	2	8	10	23	61	84	2	2	4	0	0	0
29	<b>Rasuwa Total</b>		<b>3</b>	<b>Bagmati</b>	<b>7</b>	<b>75</b>	<b>274</b>	<b>114</b>	<b>164</b>	<b>278</b>	<b>14</b>	<b>64</b>	<b>78</b>	<b>128</b>	<b>228</b>	<b>356</b>	<b>9</b>	<b>15</b>	<b>24</b>	<b>2</b>	<b>0</b>	<b>2</b>
30	Dhading	Benighat Rorang Gaunpalika	3	Bagmati	1	46	87	46	60	106	6	22	28	52	82	134	32	18	50	7	3	10
30	Dhading	Dhumbesi Nagarpalika	3	Bagmati	0	46	53	36	50	86	4	9	13	40	59	99	21	24	45	0	0	0
30	Dhading	Gajuri Gaunpalika	3	Bagmati	0	28	49	27	28	55	3	19	22	30	47	77	20	31	51	4	0	4
30	Dhading	Galchi Gaunpalika	3	Bagmati	1	28	49	27	38	65	3	10	13	30	48	78	30	31	61	0	1	1
30	Dhading	Gangjamuna Gaunpalika	3	Bagmati	0	19	94	36	46	82	3	28	31	39	74	113	10	21	31	1	1	2
30	Dhading	Jwalamukhi Gaunpalika	3	Bagmati	2	39	74	28	71	99	2	14	16	30	85	115	19	10	29	1	3	4

## Number of teachers at primary level working in the approved and rahat positions and based on the reporting by types of schools and teachers in 2019-020

Dist_ code	Dist_ name	Local level_ name	Province	Province_ Name	Rank			Permanent			Temporary			Total Approved Positions			Rahat			PCF		
					1st.	2nd.	3rd.	Female	Male	Total	Female	Male	Total	Female	Male	Total	Female	Male	Total	Female	Male	Total
30	Dhading	Khaniyabash Gaunpalika	3	Bagmati	1	11	38	18	18	36	2	12	14	20	30	50	14	24	3	0	3	
30	Dhading	Neirawati Gaunpalika	3	Bagmati	0	10	49	19	25	44	2	13	15	21	38	59	7	16	1	0	1	
30	Dhading	Nilkantha Nagarpalika	3	Bagmati	5	87	132	54	152	206	3	15	18	57	167	224	38	82	2	2	4	
30	Dhading	Rubi Valley Gaunpalika	3	Bagmati	0	2	31	6	21	27	0	6	6	6	27	33	4	9	0	0	0	
30	Dhading	Sidhalek Gaunpalika	3	Bagmati	1	36	68	12	91	103	0	2	2	12	93	105	11	35	0	0	0	
30	Dhading	Thakre Gaunpalika	3	Bagmati	5	21	62	14	72	86	0	2	2	14	74	88	21	33	54	1	0	1
30	Dhading	Tripurasundari Gaunpalika	3	Bagmati	3	29	74	30	67	97	2	7	9	32	74	106	17	10	27	0	0	0
<b>30</b>	<b>Dhading Total</b>		<b>3</b>	<b>Bagmati</b>	<b>19</b>	<b>402</b>	<b>860</b>	<b>353</b>	<b>739</b>	<b>1092</b>	<b>30</b>	<b>159</b>	<b>189</b>	<b>383</b>	<b>898</b>	<b>1281</b>	<b>242</b>	<b>287</b>	<b>20</b>	<b>10</b>	<b>30</b>	
31	Makwanpur	Bagmati Gaunpalika	3	Bagmati	0	36	48	20	49	69	2	13	15	22	62	84	43	32	75	2	1	3
31	Makwanpur	Bakaiya Gaunpalika	3	Bagmati	1	37	84	25	78	103	1	18	19	26	96	122	51	45	96	2	1	3
31	Makwanpur	Bhimphedi Gaunpalika	3	Bagmati	2	49	72	36	72	108	3	12	15	39	84	123	21	16	37	1	0	1
31	Makwanpur	Hetauda Upamahaganarpalika	3	Bagmati	18	236	187	213	189	402	19	20	39	232	209	441	48	38	86	1	0	1
31	Makwanpur	Indrasarwar Gaunpalika	3	Bagmati	0	12	43	12	33	45	1	9	10	13	42	55	11	9	20	0	1	1
31	Makwanpur	Kailash Gaunpalika	3	Bagmati	0	22	76	20	61	81	1	16	17	21	77	98	13	13	26	2	3	5
31	Makwanpur	Makawanpurgadhi Gaunpalika	3	Bagmati	2	48	65	29	76	105	2	8	10	31	84	115	36	14	50	0	1	1
31	Makwanpur	Manahari Gaunpalika	3	Bagmati	2	36	71	30	62	92	3	14	17	33	76	109	14	16	30	5	1	6
31	Makwanpur	Raksirang Gaunpalika	3	Bagmati	0	25	75	12	77	89	0	11	11	12	88	100	12	17	29	0	6	6
31	Makwanpur	Thaha Nagarpalika	3	Bagmati	0	52	108	37	96	133	2	25	27	39	121	160	18	15	33	1	0	1
<b>31</b>	<b>Makwanpur Total</b>		<b>3</b>	<b>Bagmati</b>	<b>25</b>	<b>553</b>	<b>829</b>	<b>434</b>	<b>793</b>	<b>1227</b>	<b>34</b>	<b>146</b>	<b>180</b>	<b>468</b>	<b>939</b>	<b>1407</b>	<b>267</b>	<b>215</b>	<b>482</b>	<b>14</b>	<b>14</b>	<b>28</b>
35	Chitawan	Bhraiapur Mahanagarpalika	3	Bagmati	19	308	352	301	257	558	50	71	121	351	328	679	31	30	61	1	2	3
35	Chitawan	Ichchhyakamana Gaunpalika	3	Bagmati	3	21	117	52	43	95	5	41	46	57	84	141	21	21	42	2	0	2
35	Chitawan	Kalika Nagarpalika	3	Bagmati	3	42	112	56	63	119	9	29	38	65	92	157	9	11	20	0	0	0
35	Chitawan	Khairahani Nagarpalika	3	Bagmati	5	87	66	54	85	139	6	13	19	60	98	158	6	4	10	0	0	0
35	Chitawan	Madi Nagarpalika	3	Bagmati	2	67	107	51	88	139	5	32	37	56	120	176	8	7	15	0	0	0
35	Chitawan	Rapti Nagarpalika	3	Bagmati	4	28	171	80	64	144	15	44	59	95	108	203	26	15	41	0	1	1
35	Chitawan	Ratnangar Nagarpalika	3	Bagmati	3	61	115	67	87	154	8	17	25	75	104	179	12	7	19	0	0	0
<b>35</b>	<b>Chitawan Total</b>		<b>3</b>	<b>Bagmati</b>	<b>39</b>	<b>614</b>	<b>1040</b>	<b>661</b>	<b>687</b>	<b>1348</b>	<b>98</b>	<b>247</b>	<b>345</b>	<b>759</b>	<b>934</b>	<b>1693</b>	<b>113</b>	<b>95</b>	<b>208</b>	<b>3</b>	<b>3</b>	<b>6</b>
	<b>Grand Total</b>				<b>2024</b>	<b>33638</b>	<b>44512</b>	<b>24056</b>	<b>44292</b>	<b>68348</b>	<b>2451</b>	<b>9375</b>	<b>11826</b>	<b>26507</b>	<b>53667</b>	<b>80174</b>	<b>10180</b>	<b>11691</b>	<b>21871</b>	<b>778</b>	<b>1119</b>	<b>1897</b>
	<b>Bagmati</b>			<b>3</b>	<b>360</b>	<b>6,455</b>	<b>8,889</b>	<b>5,550</b>	<b>7,814</b>	<b>13,364</b>	<b>623</b>	<b>1,717</b>	<b>2,340</b>	<b>6,173</b>	<b>9,531</b>	<b>15,704</b>	<b>2,054</b>	<b>1,959</b>	<b>4,013</b>	<b>109</b>	<b>65</b>	<b>174</b>

## Number of teachers at lower secondary level working in the approved and rahat positions and based on the reporting by types of schools and teachers in 2019-020

Dist_ code	Dist_ name	Local_level_name	Province	Province Name	Community Private Sources				Total of Community Schools				Total of Institutional Schools				Total			Rank			Permanent	
					Female	Male	Total	Female	Male	Total	Female	Male	Total	Female	Male	Total	Female	Male	Total	1st.	2nd.	3rd.	Female	Male
20	Sindhuli	Dudhuli Nagarpalika	3	Bagmati	18	10	28	126	150	276	3	0	3	129	150	279	0	3	18	1	13	14		
20	Sindhuli	Ghanglekh Gaunpalika	3	Bagmati	15	10	25	57	55	112	2	7	9	59	62	121	0	0	8	0	4	4		
20	Sindhuli	Golanjor Gaunpalika	3	Bagmati	20	14	34	84	111	195	10	7	17	94	118	212	0	3	17	1	10	11		
20	Sindhuli	Hariharpurgadhi Gaunpalika	3	Bagmati	8	20	28	57	100	157	5	12	17	62	112	174	0	0	10	2	2	4		
20	Sindhuli	Kamalamai Nagarpalika	3	Bagmati	84	31	115	240	221	461	96	76	172	336	297	633	0	15	29	5	28	33		
20	Sindhuli	Marin Gaunpalika	3	Bagmati	26	33	59	95	95	190	2	5	7	97	100	197	0	2	3	3	0	3		
20	Sindhuli	Phikkal Gaunpalika	3	Bagmati	10	6	16	55	101	156	0	0	0	55	101	156	0	1	10	1	5	6		
20	Sindhuli	Sunkoshi Gaunpalika	3	Bagmati	10	4	14	63	113	176	9	17	26	72	130	202	0	5	13	1	10	11		
20	Sindhuli	Tinpatan Gaunpalika	3	Bagmati	21	26	57	141	169	310	21	35	56	162	204	366	1	4	13	1	11	12		
20	<b>Sindhuli Total</b>		3	<b>Bagmati</b>	<b>222</b>	<b>154</b>	<b>376</b>	<b>918</b>	<b>1115</b>	<b>2033</b>	<b>148</b>	<b>159</b>	<b>307</b>	<b>1066</b>	<b>1274</b>	<b>2340</b>	<b>1</b>	<b>33</b>	<b>121</b>	<b>15</b>	<b>83</b>	<b>98</b>		
21	Ramechhap	Doramba Gaunpalika	3	Bagmati	4	8	12	66	89	155	0	0	0	66	89	155	0	3	16	0	14	14		
21	Ramechhap	Gokulganga Gaunpalika	3	Bagmati	29	21	50	78	93	171	0	0	0	78	93	171	0	1	14	1	8	9		
21	Ramechhap	Khadadevi Gaunpalika	3	Bagmati	13	5	18	72	137	209	2	5	7	74	142	216	0	4	13	1	12	13		
21	Ramechhap	Likhu Gaunpalika	3	Bagmati	20	4	24	73	94	167	3	2	5	76	96	172	1	6	11	0	10	10		
21	Ramechhap	Mantali Nagarpalika	3	Bagmati	32	13	45	136	182	318	22	22	44	158	204	362	2	8	23	0	27	27		
21	Ramechhap	Ramechhap Nagarpalika	3	Bagmati	37	5	42	90	123	213	16	5	21	106	128	234	0	4	18	4	14	18		
21	Ramechhap	Sunapati Gaunpalika	3	Bagmati	12	10	22	49	95	144	0	0	0	49	95	144	0	4	14	1	11	12		
21	Ramechhap	Umakunda Gaunpalika	3	Bagmati	17	17	34	65	78	143	1	2	3	66	80	146	0	2	14	0	7	7		
21	<b>Ramechhap Total</b>		3	<b>Bagmati</b>	<b>164</b>	<b>83</b>	<b>247</b>	<b>629</b>	<b>891</b>	<b>1520</b>	<b>44</b>	<b>36</b>	<b>80</b>	<b>673</b>	<b>927</b>	<b>1600</b>	<b>3</b>	<b>32</b>	<b>123</b>	<b>7</b>	<b>103</b>	<b>110</b>		
22	Dolakha	Baiteshwor Gaunpalika	3	Bagmati	22	14	36	63	92	155	6	7	13	69	99	168	0	6	11	4	12	16		
22	Dolakha	Bhimeshor Nagarpalika	3	Bagmati	27	13	40	126	114	240	29	24	53	155	138	293	0	8	29	8	19	27		
22	Dolakha	Bigu Gaunpalika	3	Bagmati	6	3	9	50	80	130	0	0	0	50	80	130	0	4	10	8	3	11		
22	Dolakha	Gaurishankar Gaunpalika	3	Bagmati	8	10	18	51	98	149	0	0	0	51	98	149	1	2	9	0	8	8		
22	Dolakha	Jiri Nagarpalika	3	Bagmati	11	11	22	45	75	120	12	10	22	57	85	142	0	2	10	1	7	8		
22	Dolakha	Kalinchok Gaunpalika	3	Bagmati	15	13	28	77	122	199	0	0	0	77	122	199	0	2	10	1	8	9		
22	Dolakha	Melung Gaunpalika	3	Bagmati	14	6	20	65	96	161	0	0	0	65	96	161	0	1	14	0	11	11		
22	Dolakha	Sailung Gaunpalika	3	Bagmati	10	3	13	38	96	134	0	0	0	38	96	134	0	1	9	1	6	7		
22	Dolakha	Tamakoshi Gaunpalika	3	Bagmati	18	19	37	50	129	179	12	19	31	62	148	210	0	1	16	1	10	11		
22	<b>Dolakha Total</b>		3	<b>Bagmati</b>	<b>131</b>	<b>92</b>	<b>223</b>	<b>565</b>	<b>902</b>	<b>1467</b>	<b>59</b>	<b>60</b>	<b>119</b>	<b>624</b>	<b>962</b>	<b>1586</b>	<b>1</b>	<b>27</b>	<b>118</b>	<b>24</b>	<b>84</b>	<b>108</b>		
23	Sindhupalchok	Balefi Gaunpalika	3	Bagmati	22	2	24	57	76	133	10	0	10	67	76	143	0	4	7	1	5	6		
23	Sindhupalchok	Barhaise Nagarpalika	3	Bagmati	30	18	48	101	106	207	21	12	33	122	118	240	0	0	13	1	3	4		
23	Sindhupalchok	Bhotekoshi Gaunpalika	3	Bagmati	15	17	32	48	67	115	0	0	0	48	67	115	0	0	6	0	2	2		
23	Sindhupalchok	Chautara Sangachokgadhi Nagarpalika	3	Bagmati	46	27	73	167	201	368	0	0	0	167	201	368	4	5	18	1	18	19		
23	Sindhupalchok	Helambu Gaunpalika	3	Bagmati	15	22	37	51	94	145	3	0	3	54	94	148	0	3	7	1	5	6		
23	Sindhupalchok	Indrawoti Gaunpalika	3	Bagmati	14	21	35	68	142	210	0	0	0	68	142	210	0	2	12	3	8	11		
23	Sindhupalchok	Jugal Gaunpalika	3	Bagmati	10	26	36	48	122	170	0	0	0	48	122	170	0	1	1	0	2	2		
23	Sindhupalchok	Lisankhu Pakhar Gaunpalika	3	Bagmati	10	5	15	39	71	110	5	5	10	44	76	120	0	2	13	0	6	6		
23	Sindhupalchok	Melamchi Nagarpalika	3	Bagmati	61	33	94	122	222	344	32	32	64	154	254	408	1	5	16	1	13	14		

## Number of teachers at lower secondary level working in the approved and rahat positions and based on the reporting by types of schools and teachers in 2019-020

Dist_ code	Dist_ name	Local level_ name	Province	Community Private Sources			Total of Community Schools			Total of Institutional Schools			Total			Rank			Permanent		
				Female	Male	Total	Female	Male	Total	Female	Male	Total	Female	Male	Total	1st.	2nd.	3rd.	Female	Male	Total
23	Sindhupalchok	Panchpokhari Thangpal Gaunpalika	Bagmati	19	36	55	53	102	155	5	0	5	58	102	160	0	2	3	0	2	2
23	Sindhupalchok	Sunkoshi Gaunpalika	Bagmati	19	3	22	62	79	141	12	0	12	74	79	153	0	5	13	0	13	13
23	Sindhupalchok	Tripurasundari Gaunpalika	Bagmati	5	1	6	35	66	101	3	12	15	38	78	116	0	0	8	0	4	4
<b>23</b>	<b>Sindhupalchok Total</b>		<b>Bagmati</b>	<b>266</b>	<b>211</b>	<b>477</b>	<b>851</b>	<b>1348</b>	<b>2199</b>	<b>91</b>	<b>61</b>	<b>152</b>	<b>942</b>	<b>1409</b>	<b>2351</b>	<b>5</b>	<b>29</b>	<b>117</b>	<b>8</b>	<b>81</b>	<b>89</b>
24	Kavrepalanchok	Banepa Nagarpalika	Bagmati	59	7	66	147	117	264	65	16	81	212	133	345	0	12	36	16	23	39
24	Kavrepalanchok	Bethanchowk Gaunpalika	Bagmati	8	6	14	59	68	127	6	5	11	65	73	138	0	3	14	3	9	12
24	Kavrepalanchok	Bhumlu Gaunpalika	Bagmati	6	3	9	60	91	151	0	0	0	60	91	151	1	1	16	1	8	9
24	Kavrepalanchok	Chaurideurali Gaunpalika	Bagmati	12	16	28	102	115	217	0	0	0	102	115	217	0	1	25	3	12	15
24	Kavrepalanchok	Dhulikhel Nagarpalika	Bagmati	35	18	53	117	122	239	38	23	61	155	145	300	0	8	14	2	18	20
24	Kavrepalanchok	Khanikhola Gaunpalika	Bagmati	5	14	19	31	80	111	0	0	0	31	80	111	0	4	0	0	3	3
24	Kavrepalanchok	Mahabharat Gaunpalika	Bagmati	17	21	38	54	95	149	0	0	0	54	95	149	0	0	3	0	2	2
24	Kavrepalanchok	Mandandepur Nagarpalika	Bagmati	35	23	58	114	126	240	22	19	41	136	145	281	0	2	20	1	13	14
24	Kavrepalanchok	Namobuddha Nagarpalika	Bagmati	14	9	23	72	126	198	6	7	13	78	133	211	0	4	12	1	9	10
24	Kavrepalanchok	Panauli Nagarpalika	Bagmati	62	15	77	154	131	285	75	18	93	229	149	378	0	13	23	3	28	31
24	Kavrepalanchok	Panchkhal Nagarpalika	Bagmati	29	8	37	108	88	196	14	5	19	122	93	215	0	6	19	1	15	16
24	Kavrepalanchok	Roshi Gaunpalika	Bagmati	31	10	41	92	164	256	0	0	0	92	164	256	0	3	20	1	12	13
24	Kavrepalanchok	Temal Gaunpalika	Bagmati	23	13	36	84	107	191	0	0	0	84	107	191	0	3	15	1	8	9
<b>24</b>	<b>Kavrepalanchok Total</b>		<b>Bagmati</b>	<b>336</b>	<b>163</b>	<b>499</b>	<b>1194</b>	<b>1430</b>	<b>2624</b>	<b>226</b>	<b>93</b>	<b>319</b>	<b>1420</b>	<b>1523</b>	<b>2943</b>	<b>1</b>	<b>60</b>	<b>217</b>	<b>33</b>	<b>160</b>	<b>193</b>
25	Lalitpur	Bagmati Gaunpalika	Bagmati	0	3	3	53	122	175	0	0	0	53	122	175	0	1	33	0	9	9
25	Lalitpur	Godawari Nagarpalika	Bagmati	154	14	168	277	153	430	227	68	295	504	221	725	0	19	44	8	41	49
25	Lalitpur	Konyosom Gaunpalika	Bagmati	4	3	7	34	63	97	0	0	0	34	63	97	0	0	12	1	6	7
25	Lalitpur	Lalitpur Mahanagarpalika	Bagmati	754	103	857	968	268	1236	1069	330	1399	2037	598	2635	2	26	100	30	70	100
25	Lalitpur	Mahalaxmi Nagarpalika	Bagmati	161	16	177	235	75	310	264	77	341	499	152	651	1	9	27	0	28	28
25	Lalitpur	Mahankal Gaunpalika	Bagmati	3	5	8	32	92	124	0	0	0	32	92	124	0	3	24	0	11	11
<b>25</b>	<b>Lalitpur Total</b>		<b>Bagmati</b>	<b>1076</b>	<b>144</b>	<b>1220</b>	<b>1599</b>	<b>773</b>	<b>2372</b>	<b>1560</b>	<b>475</b>	<b>2035</b>	<b>3159</b>	<b>1248</b>	<b>4407</b>	<b>3</b>	<b>58</b>	<b>240</b>	<b>39</b>	<b>165</b>	<b>204</b>
26	Bhaktapur	Bhaktapur Nagarpalika	Bagmati	256	16	272	411	135	546	340	54	394	751	189	940	0	28	56	6	45	51
26	Bhaktapur	Chegunarayan Nagarpalika	Bagmati	59	14	73	147	202	349	59	21	80	206	223	429	1	8	36	3	29	32
26	Bhaktapur	Madhapur Thimi Nagarpalika	Bagmati	163	12	175	260	61	321	221	41	262	481	102	583	1	12	21	5	20	25
26	Bhaktapur	Suryabinayak Nagarpalika	Bagmati	188	11	199	297	137	434	254	43	297	551	180	731	0	13	29	4	21	25
<b>26</b>	<b>Bhaktapur Total</b>		<b>Bagmati</b>	<b>666</b>	<b>53</b>	<b>719</b>	<b>1115</b>	<b>535</b>	<b>1650</b>	<b>874</b>	<b>159</b>	<b>1033</b>	<b>1989</b>	<b>694</b>	<b>2683</b>	<b>2</b>	<b>61</b>	<b>142</b>	<b>18</b>	<b>115</b>	<b>133</b>
27	Kathmandu	Budhanilkantha Nagarpalika	Bagmati	424	67	491	512	111	623	581	192	773	1093	303	1396	0	8	25	3	21	24
27	Kathmandu	Chandragiri Nagarpalika	Bagmati	268	18	286	382	117	499	345	66	411	727	183	910	0	15	53	16	26	42
27	Kathmandu	Dakshinkali Nagarpalika	Bagmati	24	5	29	74	82	156	44	23	67	118	105	223	0	4	25	1	11	12

## Number of teachers at lower secondary level working in the approved and rahat positions and based on the reporting by types of schools and teachers in 2019-020

Dist_ code	Dist_ name	Local_ level_ name	Provi_ nce_ Name	Community Private Sources			Total of Community Schools			Total of Institutional Schools			Total			Rank			Permanent		
				Female	Male	Total	Female	Male	Total	Female	Male	Total	Female	Male	Total	1st.	2nd.	3rd.	Female	Male	Total
27	Kathmandu	Gokarneshwor Negarpalika	3	376	50	426	438	98	536	518	158	676	956	256	1212	0	13	23	1	25	26
27	Kathmandu	Kageshwori Manahara Negarpalika	3	223	25	248	290	86	376	305	84	389	595	170	765	0	10	43	7	34	41
27	Kathmandu	Kathmandu Mahanagarpalika	3	2347	241	2588	3102	387	3489	3421	843	4264	6523	1230	7753	2	48	335	106	206	312
27	Kathmandu	Kirtipur Nagarpalika	3	153	26	179	226	67	293	198	78	276	424	145	569	0	9	33	10	20	30
27	Kathmandu	Nagarjun Nagarpalika	3	192	29	221	270	74	344	255	57	312	525	131	656	1	6	38	7	25	32
27	Kathmandu	Shankharapur Nagarpalika	3	42	4	46	90	112	202	55	21	76	145	133	278	0	4	22	3	11	14
27	Kathmandu	Tarkeshwor Nagarpalika	3	281	30	311	364	103	467	387	92	479	751	195	946	1	16	40	14	33	47
27	Kathmandu	Tokha Nagarpalika	3	303	47	350	348	75	423	416	140	556	764	215	979	0	3	18	3	14	17
27	<b>Kathmandu Total</b>		3	4633	542	5175	6096	1312	7408	6525	1754	8279	12621	3066	15687	4	136	655	171	426	597
28	Nuwakot	Belkotgadhi Nagarpalika	3	40	25	65	83	181	264	2	5	7	85	186	271	0	8	16	1	17	18
28	Nuwakot	Bidur Nagarpalika	3	62	26	88	157	190	347	40	16	56	197	206	403	1	14	31	9	29	38
28	Nuwakot	Dupcheshwar Gaunpalika	3	14	22	36	51	115	166	0	0	0	51	115	166	1	4	12	2	12	14
28	Nuwakot	Kakani Gaunpalika	3	29	10	39	81	106	187	0	0	0	81	106	187	1	3	13	0	13	13
28	Nuwakot	Kispang Gaunpalika	3	10	5	15	33	57	90	0	0	0	33	57	90	0	0	7	0	5	5
28	Nuwakot	Likhu Gaunpalika	3	26	6	32	55	49	104	27	7	34	82	56	138	2	5	3	1	7	8
28	Nuwakot	Meghang Gaunpalika	3	19	8	27	54	53	107	7	2	9	61	55	116	0	1	13	1	5	6
28	Nuwakot	Panchakanya Gaunpalika	3	7	31	38	32	105	137	0	0	0	32	105	137	0	4	10	3	5	8
28	Nuwakot	Shivapuri Gaunpalika	3	19	3	22	60	113	173	0	0	0	60	113	173	0	7	15	2	12	14
28	Nuwakot	Suryagadhi Gaunpalika	3	21	17	38	47	88	135	2	0	2	49	88	137	0	2	9	1	7	8
28	Nuwakot	Tadi Gaunpalika	3	2	13	15	22	89	111	0	0	0	22	89	111	1	1	11	2	5	7
28	Nuwakot	Tarkeshwar Gaunpalika	3	10	17	27	39	90	129	0	0	0	39	90	129	0	2	8	0	6	6
28	<b>Nuwakot Total</b>		3	259	183	442	714	1236	1950	78	30	108	792	1266	2058	6	51	148	22	123	145
29	Rasuwa	Gosaikunda Gaunpalika	3	0	3	3	24	35	59	0	10	10	24	45	69	0	2	9	4	7	11
29	Rasuwa	Kalika Gaunpalika	3	5	5	10	38	56	94	6	14	20	44	70	114	0	2	10	3	4	7
29	Rasuwa	Naukunda Gaunpalika	3	0	3	3	35	74	109	0	0	0	35	74	109	0	0	8	0	2	2
29	Rasuwa	Parbatikunda Gaunpalika	3	2	0	2	24	26	50	0	0	0	24	26	50	0	4	3	1	6	7
29	Rasuwa	Uttargaya Gaunpalika	3	3	1	4	28	64	92	3	2	5	31	66	97	0	4	11	1	10	11
29	<b>Rasuwa Total</b>		3	10	12	22	149	255	404	9	26	35	158	281	439	0	12	41	9	29	38
30	Dhading	Benghat Rorang Gaunpalika	3	37	46	83	128	149	277	0	0	0	128	149	277	0	5	14	2	10	12
30	Dhading	Dhumbesi Nagarpalika	3	24	15	39	85	98	183	15	17	32	100	115	215	0	2	9	1	6	7
30	Dhading	Gajuri Gaunpalika	3	27	16	43	81	94	175	0	0	0	81	94	175	0	1	11	3	8	11
30	Dhading	Gatchi Gaunpalika	3	24	24	48	84	104	188	0	0	0	84	104	188	0	1	10	1	7	8
30	Dhading	Gangjamuna Gaunpalika	3	16	16	32	66	112	178	0	0	0	66	112	178	0	3	18	3	8	11
30	Dhading	Jwalamukhi Gaunpalika	3	29	19	48	79	117	196	0	0	0	79	117	196	0	2	14	2	9	11

## Number of teachers at lower secondary level working in the approved and rahat positions and based on the reporting by types of schools and teachers in 2019-020

Dist. code	Dist. name	Local level_name	Province	Community Private Sources			Total of Community Schools			Total of Institutional Schools			Total			Rank			Permanent		
				Female	Male	Total	Female	Male	Total	Female	Male	Total	Female	Male	Total	1st.	2nd.	3rd.	Female	Male	Total
30	Dhading	Khaniyabash Gaunpalika	3	20	13	33	53	57	110	0	0	0	53	57	110	0	0	6	1	2	3
30	Dhading	Neirawati Gaunpalika	3	17	0	17	48	45	93	0	0	0	48	45	93	0	0	10	0	7	7
30	Dhading	Nilkantha Nagarpalika	3	72	35	107	169	248	417	0	0	0	169	248	417	0	5	35	1	28	29
30	Dhading	Rubi Valley Gaunpalika	3	15	16	31	25	52	77	0	0	0	25	52	77	0	0	4	0	0	0
30	Dhading	Siddhalek Gaunpalika	3	19	13	32	42	141	183	0	0	0	42	141	183	1	3	13	10	5	15
30	Dhading	Thakre Gaunpalika	3	21	17	38	57	124	181	0	0	0	57	124	181	0	1	14	6	6	12
30	Dhading	Tripurasundari Gaunpalika	3	23	13	36	72	97	169	3	12	15	75	109	184	0	3	22	2	18	20
30	<b>Dhading Total</b>		<b>3</b>	<b>344</b>	<b>587</b>	<b>931</b>	<b>1438</b>	<b>2427</b>	<b>4177</b>	<b>18</b>	<b>29</b>	<b>47</b>	<b>1007</b>	<b>1467</b>	<b>2474</b>	<b>1</b>	<b>26</b>	<b>180</b>	<b>32</b>	<b>114</b>	<b>146</b>
31	Makwanpur	Bagmati Gaunpalika	3	13	2	15	80	97	177	0	0	0	80	97	177	0	2	6	0	4	4
31	Makwanpur	Bakaiya Gaunpalika	3	11	13	24	90	155	245	0	0	0	90	155	245	0	1	9	2	3	5
31	Makwanpur	Bhimphedi Gaunpalika	3	10	3	13	71	103	174	0	0	0	71	103	174	1	2	10	1	7	8
31	Makwanpur	Hetauda Upamahaganarpalika	3	85	15	100	366	262	628	85	23	108	451	285	736	2	30	54	12	59	71
31	Makwanpur	Indrasarowar Gaunpalika	3	7	10	17	31	62	93	2	0	2	33	62	95	0	0	6	0	4	4
31	Makwanpur	Kailash Gaunpalika	3	3	10	13	39	103	142	0	0	0	39	103	142	0	2	5	0	4	4
31	Makwanpur	Makawanpurgadhi Gaunpalika	3	7	2	9	74	101	175	0	0	0	74	101	175	0	3	12	3	6	9
31	Makwanpur	Manahari Gaunpalika	3	7	6	13	59	99	158	0	0	0	59	99	158	0	5	9	3	10	13
31	Makwanpur	Raksirang Gaunpalika	3	10	11	21	34	122	156	0	0	0	34	122	156	0	1	4	0	1	1
31	Makwanpur	Thaha Nagarpalika	3	20	9	29	78	145	223	5	2	7	83	147	230	0	2	19	2	14	16
31	<b>Makwanpur Total</b>		<b>3</b>	<b>173</b>	<b>81</b>	<b>254</b>	<b>922</b>	<b>1249</b>	<b>2171</b>	<b>92</b>	<b>25</b>	<b>117</b>	<b>1014</b>	<b>1274</b>	<b>2288</b>	<b>3</b>	<b>48</b>	<b>134</b>	<b>23</b>	<b>112</b>	<b>135</b>
35	Chitawan	Bhratpur Mahanagarpalika	3	614	216	830	997	576	1573	737	482	1219	1734	1058	2792	7	53	163	9	152	161
35	Chitawan	Ichchhyakamana Gaunpalika	3	37	28	65	117	133	250	28	7	35	145	140	285	0	1	17	1	10	11
35	Chitawan	Kaila Nagarpalika	3	60	32	92	134	135	269	68	41	109	202	176	378	1	5	14	2	12	14
35	Chitawan	Khairahani Nagarpalika	3	95	28	123	161	130	291	134	94	228	295	224	519	0	8	26	1	24	25
35	Chitawan	Madi Nagarpalika	3	46	21	67	110	148	258	30	44	74	140	192	332	0	9	25	1	22	23
35	Chitawan	Rapti Nagarpalika	3	68	40	108	189	164	353	81	107	188	270	271	541	0	7	20	2	14	16
35	Chitawan	Ratnangar Nagarpalika	3	124	44	168	211	155	366	152	123	275	363	278	641	2	7	40	7	34	41
35	<b>Chitawan Total</b>		<b>3</b>	<b>1044</b>	<b>409</b>	<b>1453</b>	<b>1919</b>	<b>1441</b>	<b>3360</b>	<b>1230</b>	<b>898</b>	<b>2128</b>	<b>3149</b>	<b>2339</b>	<b>5488</b>	<b>10</b>	<b>90</b>	<b>305</b>	<b>23</b>	<b>268</b>	<b>291</b>
	<b>Grand Total</b>			<b>28680</b>	<b>17025</b>	<b>45705</b>	<b>66145</b>	<b>83502</b>	<b>149647</b>	<b>28411</b>	<b>22119</b>	<b>50530</b>	<b>94556</b>	<b>105621</b>	<b>200177</b>	<b>265</b>	<b>3900</b>	<b>12058</b>	<b>1645</b>	<b>10294</b>	<b>11939</b>
	<b>Bagmati</b>		<b>3</b>	<b>9,324</b>	<b>2,370</b>	<b>11,694</b>	<b>17,660</b>	<b>13,925</b>	<b>31,585</b>	<b>10,954</b>	<b>3,805</b>	<b>14,759</b>	<b>28,614</b>	<b>17,730</b>	<b>46,344</b>	<b>40</b>	<b>663</b>	<b>2,541</b>	<b>424</b>	<b>1,863</b>	<b>2,287</b>



## Number of teachers at lower secondary level working in the approved and rahat positions and based on the reporting by types of schools and teachers in 2019-020

Dist_ code	Dist_ name	Local level_ name	Province	Province_ Name	Temporary			Total Approved Positions			Rahat			PCF			Community Private Sources			Total of Community Schools		
					Female	Male	Total	Female	Male	Total	Female	Male	Total	Female	Male	Total	Female	Male	Total	Female	Male	Total
20	Sindhuli	Dudhuli Nagarpalika	3	Bagmati	3	4	7	4	17	21	13	17	30	0	0	0	5	4	9	22	38	60
20	Sindhuli	Ghanglekh Gaunpalika	3	Bagmati	0	4	4	0	8	8	0	5	5	0	1	1	5	6	11	5	20	25
20	Sindhuli	Golanjor Gaunpalika	3	Bagmati	2	7	9	3	17	20	1	10	11	0	0	0	2	12	14	6	39	45
20	Sindhuli	Hariharpurgedhi Gaunpalika	3	Bagmati	0	6	6	2	8	10	1	6	7	0	0	0	12	12	24	15	26	41
20	Sindhuli	Kamalamai Nagarpalika	3	Bagmati	3	8	11	8	36	44	12	32	44	1	0	1	6	16	22	27	84	111
20	Sindhuli	Marin Gaunpalika	3	Bagmati	0	2	2	3	2	5	4	9	13	2	3	5	6	9	15	15	23	38
20	Sindhuli	Phikkal Gaunpalika	3	Bagmati	1	4	5	2	9	11	6	10	16	0	0	0	2	7	9	10	26	36
20	Sindhuli	Sunkoshi Gaunpalika	3	Bagmati	2	5	7	3	15	18	2	20	22	0	0	0	5	13	18	10	48	58
20	Sindhuli	Tinpatan Gaunpalika	3	Bagmati	2	4	6	3	15	18	6	17	23	0	0	0	13	8	21	22	40	62
20	<b>Sindhuli Total</b>		<b>3</b>	<b>Bagmati</b>	<b>13</b>	<b>44</b>	<b>57</b>	<b>28</b>	<b>127</b>	<b>155</b>	<b>45</b>	<b>126</b>	<b>171</b>	<b>3</b>	<b>4</b>	<b>7</b>	<b>56</b>	<b>87</b>	<b>143</b>	<b>132</b>	<b>344</b>	<b>476</b>
21	Ramechhap	Doramba Gaunpalika	3	Bagmati	0	5	5	0	19	19	2	19	21	0	0	0	4	9	13	6	47	53
21	Ramechhap	Gokulganga Gaunpalika	3	Bagmati	2	4	6	3	12	15	5	10	15	0	0	0	6	8	14	14	30	44
21	Ramechhap	Khadadevi Gaunpalika	3	Bagmati	1	3	4	2	15	17	3	28	31	0	0	0	2	3	5	7	46	53
21	Ramechhap	Likhu Gaunpalika	3	Bagmati	2	6	8	2	16	18	2	16	18	0	0	0	10	3	13	14	35	49
21	Ramechhap	Manithali Nagarpalika	3	Bagmati	2	4	6	2	31	33	11	33	44	0	3	3	2	8	10	15	75	90
21	Ramechhap	Ramechhap Nagarpalika	3	Bagmati	1	3	4	5	17	22	9	19	28	0	0	0	2	5	7	16	41	57
21	Ramechhap	Sunapati Gaunpalika	3	Bagmati	0	6	6	1	17	18	2	14	16	0	1	1	7	2	9	10	34	44
21	Ramechhap	Umakunda Gaunpalika	3	Bagmati	1	8	9	1	15	16	7	7	14	0	0	0	4	10	14	12	32	44
21	<b>Ramechhap Total</b>		<b>3</b>	<b>Bagmati</b>	<b>9</b>	<b>39</b>	<b>48</b>	<b>16</b>	<b>142</b>	<b>158</b>	<b>41</b>	<b>146</b>	<b>187</b>	<b>0</b>	<b>4</b>	<b>4</b>	<b>37</b>	<b>48</b>	<b>85</b>	<b>94</b>	<b>340</b>	<b>434</b>
22	Dolakha	Baiteshwor Gaunpalika	3	Bagmati	0	1	1	4	13	17	3	9	12	0	0	0	1	9	10	8	31	39
22	Dolakha	Bhimeshor Nagarpalika	3	Bagmati	6	4	10	14	23	37	8	5	13	0	0	0	0	1	1	22	29	51
22	Dolakha	Bigu Gaunpalika	3	Bagmati	3	0	3	11	3	14	0	8	8	0	0	0	1	0	1	12	11	23
22	Dolakha	Gaurishankar Gaunpalika	3	Bagmati	1	3	4	1	11	12	3	5	8	0	0	0	1	6	7	5	22	27
22	Dolakha	Jiri Nagarpalika	3	Bagmati	2	2	4	3	9	12	7	6	13	0	0	0	2	3	5	12	18	30
22	Dolakha	Kalinchok Gaunpalika	3	Bagmati	3	0	3	4	8	12	4	22	26	0	0	0	5	4	9	13	34	47
22	Dolakha	Melung Gaunpalika	3	Bagmati	1	3	4	1	14	15	14	8	22	0	1	1	0	2	2	15	25	40
22	Dolakha	Sailung Gaunpalika	3	Bagmati	0	3	3	1	9	10	7	13	20	1	0	1	1	3	4	10	25	35
22	Dolakha	Tamakoshi Gaunpalika	3	Bagmati	2	4	6	3	14	17	9	21	30	1	0	1	1	7	8	14	42	56
22	<b>Dolakha Total</b>		<b>3</b>	<b>Bagmati</b>	<b>18</b>	<b>20</b>	<b>38</b>	<b>42</b>	<b>104</b>	<b>146</b>	<b>55</b>	<b>97</b>	<b>152</b>	<b>2</b>	<b>1</b>	<b>3</b>	<b>12</b>	<b>35</b>	<b>47</b>	<b>111</b>	<b>237</b>	<b>348</b>
23	Sindhupalchok	Balefi Gaunpalika	3	Bagmati	3	2	5	4	7	11	8	13	21	0	0	0	6	6	12	18	26	44
23	Sindhupalchok	Barbaise Nagarpalika	3	Bagmati	0	9	9	1	12	13	7	10	17	0	0	0	1	4	5	9	26	35
23	Sindhupalchok	Bhotokoshi Gaunpalika	3	Bagmati	0	4	4	0	6	6	7	2	9	0	0	0	2	11	13	9	19	28
23	Sindhupalchok	Chautara Sangachokgadhi Nagarpalika	3	Bagmati	1	7	8	2	25	27	13	30	43	1	0	1	12	14	26	28	69	97
23	Sindhupalchok	Helambu Gaunpalika	3	Bagmati	1	3	4	2	8	10	1	13	14	0	0	0	1	6	7	4	27	31
23	Sindhupalchok	Inrawoti Gaunpalika	3	Bagmati	0	3	3	3	11	14	10	14	24	0	0	0	6	8	14	19	33	52
23	Sindhupalchok	Jugal Gaunpalika	3	Bagmati	0	0	0	0	2	2	3	17	20	0	0	0	2	6	8	5	25	30
23	Sindhupalchok	Lisankhu Pakhar Gaunpalika	3	Bagmati	2	7	9	2	13	15	3	17	20	0	1	1	5	1	6	10	32	42
23	Sindhupalchok	Melamchi Nagarpalika	3	Bagmati	1	7	8	2	20	22	6	39	45	0	0	0	12	19	31	20	78	98

## Number of teachers at lower secondary level working in the approved and rahat positions and based on the reporting by types of schools and teachers in 2019-020

Dist_ code	Dist_ name	Local_level_name	Province	Temporary			Total Approved Positions			Rahat			PCF			Community Private Sources			Total of Community Schools		
				Female	Male	Total	Female	Male	Total	Female	Male	Total	Female	Male	Total	Female	Male	Total	Female	Male	Total
23	Sindhupalchok	Panchpokhari Thangpal Gaunpalika	Bagmati	0	3	3	0	5	5	6	15	21	0	0	0	4	9	11	24	35	
23	Sindhupalchok	Sunkoshi Gaunpalika	Bagmati	3	2	5	3	15	18	7	12	19	0	0	0	6	8	12	33	45	
23	Sindhupalchok	Tripurasundari Gaunpalika	Bagmati	0	4	4	0	8	8	5	10	15	1	0	1	4	8	10	22	32	
<b>23</b>	<b>Sindhupalchok Total</b>		<b>Bagmati</b>	<b>11</b>	<b>51</b>	<b>62</b>	<b>19</b>	<b>132</b>	<b>151</b>	<b>76</b>	<b>192</b>	<b>268</b>	<b>2</b>	<b>1</b>	<b>3</b>	<b>58</b>	<b>89</b>	<b>147</b>	<b>414</b>	<b>569</b>	
24	Kavrepalanchok	Banepa Nagarpalika	Bagmati	4	5	9	20	28	48	6	8	14	0	0	0	11	5	16	37	41	
24	Kavrepalanchok	Bethanchowk Gaunpalika	Bagmati	0	5	5	3	14	17	6	11	17	0	0	0	1	1	9	26	35	
24	Kavrepalanchok	Bhumlu Gaunpalika	Bagmati	2	7	9	3	15	18	8	12	20	0	0	4	0	4	15	27	42	
24	Kavrepalanchok	Chaurideurali Gaunpalika	Bagmati	6	5	11	9	17	26	6	14	20	2	1	3	1	5	6	18	37	
24	Kavrepalanchok	Dhulikhel Nagarpalika	Bagmati	1	1	2	3	19	22	22	10	32	0	0	0	4	6	10	29	35	
24	Kavrepalanchok	Khanikhola Gaunpalika	Bagmati	0	1	1	0	4	4	6	8	14	0	3	3	5	5	10	11	20	
24	Kavrepalanchok	Mahabharat Gaunpalika	Bagmati	1	0	1	1	2	3	4	16	20	4	0	4	7	6	13	16	24	
24	Kavrepalanchok	Mandandeuipur Nagarpalika	Bagmati	3	5	8	4	18	22	18	13	31	0	0	2	7	9	24	38		
24	Kavrepalanchok	Namobuddha Nagarpalika	Bagmati	0	6	6	1	15	16	6	12	18	0	0	2	7	9	9	34		
24	Kavrepalanchok	Panauli Nagarpalika	Bagmati	1	4	5	4	32	36	16	16	32	0	0	0	10	4	14	30		
24	Kavrepalanchok	Panchkhal Nagarpalika	Bagmati	3	6	9	4	21	25	11	13	24	0	0	0	4	4	8	19		
24	Kavrepalanchok	Roshi Gaunpalika	Bagmati	3	7	10	4	19	23	7	22	29	0	2	2	6	5	11	17		
24	Kavrepalanchok	Temal Gaunpalika	Bagmati	0	9	9	1	17	18	5	22	27	1	1	2	7	9	16	49		
<b>24</b>	<b>Kavrepalanchok Total</b>		<b>Bagmati</b>	<b>24</b>	<b>61</b>	<b>85</b>	<b>57</b>	<b>221</b>	<b>278</b>	<b>121</b>	<b>177</b>	<b>298</b>	<b>7</b>	<b>14</b>	<b>63</b>	<b>64</b>	<b>127</b>	<b>248</b>	<b>469</b>		
25	Lalitpur	Bagmati Gaunpalika	Bagmati	7	18	25	7	27	34	5	10	15	0	0	0	0	0	12	37		
25	Lalitpur	Godawari Nagarpalika	Bagmati	4	10	14	12	51	63	9	4	13	0	0	0	19	18	37	40		
25	Lalitpur	Konjyosom Gaunpalika	Bagmati	2	3	5	3	9	12	5	12	17	0	0	0	1	1	8	22		
25	Lalitpur	Lalitpur Mahanagarpalika	Bagmati	17	11	28	47	81	128	19	3	22	0	0	0	59	96	155	180		
25	Lalitpur	Mahalaxmi Nagarpalika	Bagmati	5	4	9	5	32	37	12	4	16	1	0	1	29	29	58	65		
25	Lalitpur	Mahankal Gaunpalika	Bagmati	4	12	16	4	23	27	2	2	4	0	0	0	1	1	6	26		
<b>25</b>	<b>Lalitpur Total</b>		<b>Bagmati</b>	<b>39</b>	<b>58</b>	<b>97</b>	<b>78</b>	<b>223</b>	<b>301</b>	<b>52</b>	<b>35</b>	<b>87</b>	<b>1</b>	<b>0</b>	<b>1</b>	<b>107</b>	<b>145</b>	<b>252</b>	<b>403</b>		
26	Bhaktapur	Bhaktapur Nagarpalika	Bagmati	18	15	33	24	60	84	12	8	20	0	0	0	12	17	29	48		
26	Bhaktapur	Chegunarayan Nagarpalika	Bagmati	2	11	13	5	40	45	17	6	23	0	0	0	11	6	17	33		
26	Bhaktapur	Madhapur Thimi Nagarpalika	Bagmati	6	3	9	11	23	34	9	4	13	0	0	0	14	22	36	49		
26	Bhaktapur	Suryabinayak Nagarpalika	Bagmati	7	10	17	11	31	42	8	4	12	0	0	0	18	17	35	52		
<b>26</b>	<b>Bhaktapur Total</b>		<b>Bagmati</b>	<b>33</b>	<b>39</b>	<b>72</b>	<b>51</b>	<b>154</b>	<b>205</b>	<b>46</b>	<b>22</b>	<b>68</b>	<b>0</b>	<b>0</b>	<b>0</b>	<b>55</b>	<b>62</b>	<b>117</b>	<b>152</b>		
27	Kathmandu	Budhanilkantha Nagarpalika	Bagmati	2	7	9	5	28	33	13	11	24	0	0	0	23	46	69	85		
27	Kathmandu	Chandragiri Nagarpalika	Bagmati	10	16	26	26	42	68	18	3	21	1	0	1	18	15	33	60		
27	Kathmandu	Dakhinkali Nagarpalika	Bagmati	5	12	17	6	23	29	7	14	21	0	0	0	3	3	3	40		

Number of teachers at lower secondary level working in the approved and rahat positions and based on the reporting by types of schools and teachers in 2019-020

Annex: VIII

Dist. code	Dist_name	Local_level_name	Province Name	Temporary			Total Approved Positions			Rahat			PCF			Community Private Sources			Total of Community Schools		
				Female	Male	Total	Female	Male	Total	Female	Male	Total	Female	Male	Total	Female	Male	Total	Female	Male	Total
27	Kathmandu	Gokarneshwor Nagarpalika	3	6	4	10	7	29	36	4	14	1	0	1	25	55	80	43	88	131	
27	Kathmandu	Kageshwori Manahara Nagarpalika	3	7	5	12	14	39	53	9	18	0	0	0	16	23	39	39	71	110	
27	Kathmandu	Kathmandu Mahanagarpalika	3	56	17	73	162	223	385	49	22	71	2	2	259	297	556	472	544	1016	
27	Kathmandu	Kirtipur Nagarpalika	3	4	8	12	14	28	42	3	5	0	0	0	14	20	34	31	50	81	
27	Kathmandu	Nagarjun Nagarpalika	3	5	8	13	12	33	45	10	17	1	1	2	16	23	39	39	64	103	
27	Kathmandu	Shankharapur Nagarpalika	3	3	9	12	6	20	26	7	16	0	0	0	2	5	7	15	34	49	
27	Kathmandu	Tarkeshwor Nagarpalika	3	3	7	10	17	40	57	13	2	15	1	0	17	28	45	48	70	118	
27	Kathmandu	Tokha Nagarpalika	3	3	1	4	6	15	21	12	7	19	0	0	20	39	59	38	61	99	
27	<b>Kathmandu Total</b>		<b>3</b>	<b>104</b>	<b>94</b>	<b>198</b>	<b>275</b>	<b>520</b>	<b>795</b>	<b>151</b>	<b>90</b>	<b>241</b>	<b>6</b>	<b>3</b>	<b>410</b>	<b>554</b>	<b>964</b>	<b>842</b>	<b>1167</b>	<b>2009</b>	
28	Nuwakot	Belkotgadhi Nagarpalika	3	1	5	6	2	22	24	6	23	29	0	3	13	8	21	21	56	77	
28	Nuwakot	Bidur Nagarpalika	3	4	4	8	13	33	46	14	26	40	1	0	13	10	23	41	69	110	
28	Nuwakot	Dupcheshwar Gaunpalika	3	1	2	3	3	14	17	1	4	5	0	1	4	7	11	8	26	34	
28	Nuwakot	Kakani Gaunpalika	3	2	2	4	2	15	17	6	3	9	0	2	14	14	28	22	34	56	
28	Nuwakot	Kispang Gaunpalika	3	0	2	2	0	7	7	1	10	11	1	0	5	7	12	7	24	31	
28	Nuwakot	Likhu Gaunpalika	3	0	2	2	1	9	10	0	7	7	1	0	2	1	3	4	17	21	
28	Nuwakot	Meghang Gaunpalika	3	4	4	8	5	9	14	3	6	9	0	0	2	3	5	10	18	28	
28	Nuwakot	Panchakanya Gaunpalika	3	5	1	6	8	6	14	4	5	9	0	0	2	2	4	14	13	27	
28	Nuwakot	Shivapuri Gaunpalika	3	2	6	8	4	18	22	2	7	9	0	1	0	7	7	6	33	39	
28	Nuwakot	Suryagadhi Gaunpalika	3	2	1	3	3	8	11	2	5	7	0	0	4	5	9	9	18	27	
28	Nuwakot	Tadi Gaunpalika	3	3	3	6	5	8	13	0	6	6	0	0	1	2	3	6	16	22	
28	Nuwakot	Tarkeshwar Gaunpalika	3	0	4	4	0	10	10	1	9	10	0	0	6	1	7	7	20	27	
28	<b>Nuwakot Total</b>		<b>3</b>	<b>24</b>	<b>36</b>	<b>60</b>	<b>46</b>	<b>159</b>	<b>205</b>	<b>40</b>	<b>111</b>	<b>151</b>	<b>3</b>	<b>7</b>	<b>10</b>	<b>66</b>	<b>133</b>	<b>155</b>	<b>344</b>	<b>499</b>	
29	Rasuwa	Gosaikunda Gaunpalika	3	0	0	0	4	7	11	3	1	4	0	0	0	2	2	7	10	17	
29	Rasuwa	Kaika Gaunpalika	3	0	5	5	3	9	12	1	1	2	0	0	0	2	2	4	12	16	
29	Rasuwa	Naukunda Gaunpalika	3	0	6	6	0	8	8	4	3	7	1	0	1	0	1	6	11	17	
29	Rasuwa	Parbatikunda Gaunpalika	3	0	0	0	1	6	7	1	2	3	0	0	2	0	2	4	8	12	
29	Rasuwa	Uttaraya Gaunpalika	3	3	1	4	4	11	15	1	3	4	0	0	0	0	0	5	14	19	
29	<b>Rasuwa Total</b>		<b>3</b>	<b>3</b>	<b>12</b>	<b>15</b>	<b>12</b>	<b>41</b>	<b>53</b>	<b>10</b>	<b>10</b>	<b>20</b>	<b>1</b>	<b>0</b>	<b>3</b>	<b>4</b>	<b>7</b>	<b>26</b>	<b>55</b>	<b>81</b>	
30	Dhading	Benighat Rorang Gaunpalika	3	2	5	7	4	15	19	5	6	11	0	0	6	8	14	15	29	44	
30	Dhading	Dhumbesi Nagarpalika	3	2	2	4	3	8	11	7	17	24	0	0	0	6	6	10	31	41	
30	Dhading	Gajuri Gaunpalika	3	0	1	1	3	9	12	5	7	12	1	0	5	9	14	14	25	39	
30	Dhading	Galchi Gaunpalika	3	2	1	3	3	8	11	6	7	13	0	0	8	4	12	17	19	36	
30	Dhading	Gangamuna Gaunpalika	3	4	6	10	7	14	21	7	4	11	1	1	2	3	5	17	22	39	
30	Dhading	Jwalamukhi Gaunpalika	3	2	3	5	4	12	16	5	12	17	0	0	8	9	17	17	33	50	

## Number of teachers at lower secondary level working in the approved and rahat positions and based on the reporting by types of schools and teachers in 2019-020

Dist_ code	Dist_ name	Local_level_name	Province	Temporary			Total Approved Positions			Rahat			PCF			Community Private Sources			Total of Community Schools		
				Female	Male	Total	Female	Male	Total	Female	Male	Total	Female	Male	Total	Female	Male	Total	Female	Male	Total
30	Dhading	Khaniyabash Gaunpalika	3	0	3	3	1	5	6	2	3	5	0	0	0	1	2	3	4	10	14
30	Dhading	Netrawati Gaunpalika	3	2	1	3	2	8	10	5	2	7	0	0	0	0	0	0	7	10	17
30	Dhading	Milkantha Nagarpalika	3	1	10	11	2	38	40	9	31	40	0	0	0	12	22	34	23	91	114
30	Dhading	Rubi Valley Gaunpalika	3	0	4	4	0	4	4	0	5	5	0	0	0	2	0	2	2	9	11
30	Dhading	Siddhalek Gaunpalika	3	0	2	2	10	7	17	8	11	19	0	0	0	1	2	3	19	20	39
30	Dhading	Thakre Gaunpalika	3	0	3	3	6	9	15	10	9	19	1	0	1	10	8	18	27	26	53
30	Dhading	Tripurasundari Gaunpalika	3	1	4	5	3	22	25	5	8	13	0	0	0	8	6	14	16	36	52
30	<b>Dhading Total</b>		<b>3</b>	<b>16</b>	<b>45</b>	<b>61</b>	<b>48</b>	<b>159</b>	<b>207</b>	<b>74</b>	<b>122</b>	<b>196</b>	<b>3</b>	<b>1</b>	<b>4</b>	<b>63</b>	<b>79</b>	<b>142</b>	<b>188</b>	<b>361</b>	<b>549</b>
31	Makwanpur	Bagmati Gaunpalika	3	2	2	4	2	6	8	7	16	23	0	1	1	1	6	7	10	29	39
31	Makwanpur	Bakaya Gaunpalika	3	0	5	5	2	8	10	10	25	35	1	1	2	1	7	8	14	41	55
31	Makwanpur	Bhimphedi Gaunpalika	3	2	3	5	3	10	13	7	14	21	0	0	0	2	0	2	12	24	36
31	Makwanpur	Hetauda Upamahanagarpalika	3	5	10	15	17	69	86	36	39	75	0	0	0	13	14	27	66	122	188
31	Makwanpur	Indrasarowar Gaunpalika	3	0	2	2	0	6	6	3	11	14	0	0	0	4	1	5	7	18	25
31	Makwanpur	Kailash Gaunpalika	3	0	3	3	0	7	7	6	13	19	2	1	3	1	3	4	9	24	33
31	Makwanpur	Makawanpurgadhi Gaunpalika	3	0	6	6	3	12	15	7	20	27	0	1	1	5	4	9	15	37	52
31	Makwanpur	Manahari Gaunpalika	3	0	1	1	3	11	14	7	14	21	1	1	2	6	5	11	17	31	48
31	Makwanpur	Raksirang Gaunpalika	3	1	3	4	1	4	5	4	12	16	0	2	2	12	7	19	17	25	42
31	Makwanpur	Thaha Nagarpalika	3	1	4	5	3	18	21	12	17	29	1	1	2	2	11	13	18	47	65
31	<b>Makwanpur Total</b>		<b>3</b>	<b>11</b>	<b>39</b>	<b>50</b>	<b>34</b>	<b>151</b>	<b>185</b>	<b>99</b>	<b>181</b>	<b>280</b>	<b>5</b>	<b>8</b>	<b>13</b>	<b>47</b>	<b>58</b>	<b>105</b>	<b>185</b>	<b>398</b>	<b>583</b>
35	Chitawan	Bhratpur Mahanagarpalika	3	18	44	62	27	196	223	14	33	47	0	0	0	41	106	147	82	335	417
35	Chitawan	Ichchhyakamana Gaunpalika	3	0	7	7	1	17	18	2	12	14	0	0	0	2	9	11	5	38	43
35	Chitawan	Kalika Nagarpalika	3	2	4	6	4	16	20	3	10	13	0	0	0	5	13	18	12	39	51
35	Chitawan	Khairahani Nagarpalika	3	4	5	9	5	29	34	7	3	10	0	1	1	10	11	21	22	44	66
35	Chitawan	Madi Nagarpalika	3	0	11	11	1	33	34	3	13	16	0	0	0	0	8	8	4	54	58
35	Chitawan	Rapti Nagarpalika	3	3	8	11	5	22	27	6	8	14	0	0	0	0	10	10	11	40	51
35	Chitawan	Ratnangar Nagarpalika	3	3	5	8	10	39	49	9	16	25	0	0	0	7	27	34	26	82	108
35	<b>Chitawan Total</b>		<b>3</b>	<b>30</b>	<b>84</b>	<b>114</b>	<b>53</b>	<b>352</b>	<b>405</b>	<b>44</b>	<b>95</b>	<b>139</b>	<b>0</b>	<b>1</b>	<b>1</b>	<b>65</b>	<b>184</b>	<b>249</b>	<b>162</b>	<b>632</b>	<b>794</b>
	<b>Grand Total</b>			<b>1026</b>	<b>3258</b>	<b>4284</b>	<b>2671</b>	<b>13552</b>	<b>16223</b>	<b>2729</b>	<b>6880</b>	<b>9609</b>	<b>252</b>	<b>757</b>	<b>1009</b>	<b>3116</b>	<b>7555</b>	<b>10671</b>	<b>8778</b>	<b>28734</b>	<b>37512</b>
	<b>Bagmati</b>		<b>3</b>	<b>335</b>	<b>622</b>	<b>957</b>	<b>759</b>	<b>2,485</b>	<b>3,244</b>	<b>854</b>	<b>1,404</b>	<b>2,258</b>	<b>33</b>	<b>37</b>	<b>70</b>	<b>1,042</b>	<b>1,476</b>	<b>2,518</b>	<b>2,688</b>	<b>5,402</b>	<b>8,090</b>

## Number of teachers at lower secondary level working in the approved and rahat positions and based on the reporting by types of schools and teachers in 2019-020

Dist_ code	Dist_ name	Local_level_name	Province	Province_ Name	Total of Institutional Schools			Total			Teacher and Non-teaching staffs under Special Council			
					Female	Male	Total	Female	Male	Total	Primary	L_Sec.	Sec.	Non-Teaching Staffs
20	Sindhuli	Dudhuli Nagarpalika	3	Bagmati	2	3	5	24	41	65	5	5	10	57
20	Sindhuli	Ghanglekh Gaunpalika	3	Bagmati	0	0	0	5	20	25	0	0	2	14
20	Sindhuli	Golajor Gaunpalika	3	Bagmati	1	6	7	7	45	52	6	6	7	31
20	Sindhuli	Hariharpurgadhi Gaunpalika	3	Bagmati	0	0	0	15	26	41	0	0	7	17
20	Sindhuli	Kamalamai Nagarpalika	3	Bagmati	27	32	59	54	116	170	43	55	31	120
20	Sindhuli	Marin Gaunpalika	3	Bagmati	1	4	5	16	27	43	0	0	3	10
20	Sindhuli	Phikkal Gaunpalika	3	Bagmati	0	0	0	10	26	36	0	0	3	20
20	Sindhuli	Sunkoshi Gaunpalika	3	Bagmati	0	0	0	10	48	58	0	0	6	26
20	Sindhuli	Tinpatan Gaunpalika	3	Bagmati	3	0	3	25	40	65	1	1	14	40
20	<b>Sindhuli Total</b>		<b>3</b>	<b>Bagmati</b>	<b>34</b>	<b>45</b>	<b>79</b>	<b>166</b>	<b>389</b>	<b>555</b>	<b>55</b>	<b>67</b>	<b>83</b>	<b>335</b>
21	Ramechhap	Doramba Gaunpalika	3	Bagmati	0	0	0	6	47	53	0	0	0	18
21	Ramechhap	Gokulganga Gaunpalika	3	Bagmati	0	0	0	14	30	44	0	0	2	26
21	Ramechhap	Khadadevi Gaunpalika	3	Bagmati	1	4	5	8	50	58	0	0	6	29
21	Ramechhap	Likhu Gaunpalika	3	Bagmati	2	1	3	16	36	52	0	0	3	31
21	Ramechhap	Mantali Nagarpalika	3	Bagmati	2	5	7	17	80	97	10	12	10	55
21	Ramechhap	Ramechhap Nagarpalika	3	Bagmati	1	4	5	17	45	62	1	1	7	35
21	Ramechhap	Sunapati Gaunpalika	3	Bagmati	0	0	0	10	34	44	0	0	6	29
21	Ramechhap	Umakunda Gaunpalika	3	Bagmati	1	3	4	13	35	48	0	0	2	15
21	<b>Ramechhap Total</b>		<b>3</b>	<b>Bagmati</b>	<b>7</b>	<b>17</b>	<b>24</b>	<b>101</b>	<b>357</b>	<b>458</b>	<b>11</b>	<b>13</b>	<b>36</b>	<b>238</b>
22	Dolakha	Baiteshwor Gaunpalika	3	Bagmati	0	4	4	8	35	43	0	0	2	25
22	Dolakha	Bhimeshwor Nagarpalika	3	Bagmati	3	5	8	25	34	59	4	5	12	50
22	Dolakha	Bigu Gaunpalika	3	Bagmati	0	0	0	12	11	23	0	0	3	15
22	Dolakha	Gaurishankar Gaunpalika	3	Bagmati	0	0	0	5	22	27	0	0	3	13
22	Dolakha	Jiri Nagarpalika	3	Bagmati	4	7	11	16	25	41	9	12	8	25
22	Dolakha	Kalinchok Gaunpalika	3	Bagmati	0	0	0	13	34	47	0	0	5	34
22	Dolakha	Melung Gaunpalika	3	Bagmati	0	0	0	15	25	40	0	0	8	23
22	Dolakha	Sailung Gaunpalika	3	Bagmati	0	0	0	10	25	35	0	0	3	21
22	Dolakha	Tamakoshi Gaunpalika	3	Bagmati	1	3	4	15	45	60	7	9	8	42
22	<b>Dolakha Total</b>		<b>3</b>	<b>Bagmati</b>	<b>8</b>	<b>19</b>	<b>27</b>	<b>119</b>	<b>256</b>	<b>375</b>	<b>20</b>	<b>26</b>	<b>52</b>	<b>248</b>
23	Sindhupalchok	Balefi Gaunpalika	3	Bagmati	0	0	0	18	26	44	4	6	11	23
23	Sindhupalchok	Barhabise Nagarpalika	3	Bagmati	3	4	7	12	30	42	13	18	11	43
23	Sindhupalchok	Bhotekoshi Gaunpalika	3	Bagmati	0	0	0	9	19	28	0	0	1	16
23	Sindhupalchok	Chautara Sangachokgadhi Nagarpalika	3	Bagmati	0	0	0	28	69	97	0	0	21	55
23	Sindhupalchok	Helambu Gaunpalika	3	Bagmati	2	3	5	6	30	36	6	6	5	29
23	Sindhupalchok	Indrawoti Gaunpalika	3	Bagmati	0	0	0	19	33	52	0	0	11	31
23	Sindhupalchok	Jugal Gaunpalika	3	Bagmati	0	0	0	5	25	30	0	0	3	15
23	Sindhupalchok	Lisankhu Pakhar Gaunpalika	3	Bagmati	0	0	0	10	32	42	0	0	6	28
23	Sindhupalchok	Melamchi Nagarpalika	3	Bagmati	5	9	14	25	87	112	21	25	20	83

## Number of teachers at lower secondary level working in the approved and rahat positions and based on the reporting by types of schools and teachers in 2019-020

Dist_ code	Dist_ name	Local_level_name	Province	Province_ Name	Total of Institutional Schools			Total			Teacher and Non-teaching staffs under Special Council			
					Female	Male	Total	Female	Male	Total	Primary	L_Sec.	Sec.	Non-Teaching Staffs
23	Sindhupalchok	Panchpokhari Thangal Gaunpalika	3	Bagmati	0	0	0	11	24	35	0	0	5	21
23	Sindhupalchok	Sunkoshi Gaunpalika	3	Bagmati	7	0	7	19	33	52	5	6	11	39
23	Sindhupalchok	Tripurasundari Gaunpalika	3	Bagmati	0	0	0	10	22	32	0	0	2	12
<b>23</b>	<b>Sindhupalchok Total</b>		<b>3</b>	<b>Bagmati</b>	<b>17</b>	<b>16</b>	<b>33</b>	<b>172</b>	<b>430</b>	<b>602</b>	<b>49</b>	<b>61</b>	<b>107</b>	<b>395</b>
24	Kavrepalanchok	Banepa Nagarpalika	3	Bagmati	41	22	63	78	63	141	56	81	41	107
24	Kavrepalanchok	Beihanchowk Gaunpalika	3	Bagmati	0	2	2	9	28	37	0	0	9	16
24	Kavrepalanchok	Bhumlu Gaunpalika	3	Bagmati	0	0	0	15	27	42	0	0	9	24
24	Kavrepalanchok	Chaurideurali Gaunpalika	3	Bagmati	0	0	0	18	37	55	0	0	9	33
24	Kavrepalanchok	Dhulikhel Nagarpalika	3	Bagmati	22	11	33	51	46	97	25	40	24	76
24	Kavrepalanchok	Khanikhola Gaunpalika	3	Bagmati	0	0	0	11	20	31	0	0	4	9
24	Kavrepalanchok	Mahabharat Gaunpalika	3	Bagmati	0	0	0	16	24	40	0	0	3	14
24	Kavrepalanchok	Mandandepur Nagarpalika	3	Bagmati	16	9	25	40	47	87	8	8	16	47
24	Kavrepalanchok	Namobuddha Nagarpalika	3	Bagmati	0	0	0	9	34	43	0	0	8	34
24	Kavrepalanchok	Panauti Nagarpalika	3	Bagmati	39	19	58	69	71	140	40	52	29	91
24	Kavrepalanchok	Panchkhal Nagarpalika	3	Bagmati	2	2	4	21	40	61	5	7	12	50
24	Kavrepalanchok	Roshi Gaunpalika	3	Bagmati	0	0	0	17	48	65	0	0	11	34
24	Kavrepalanchok	Temal Gaunpalika	3	Bagmati	0	0	0	14	49	63	0	0	6	29
<b>24</b>	<b>Kavrepalanchok Total</b>		<b>3</b>	<b>Bagmati</b>	<b>120</b>	<b>65</b>	<b>185</b>	<b>368</b>	<b>534</b>	<b>902</b>	<b>134</b>	<b>188</b>	<b>181</b>	<b>564</b>
25	Lalitpur	Bagmati Gaunpalika	3	Bagmati	0	0	0	12	37	49	0	0	4	24
25	Lalitpur	Godawari Nagarpalika	3	Bagmati	91	54	145	131	127	258	134	211	108	218
25	Lalitpur	Konjyosom Gaunpalika	3	Bagmati	0	0	0	8	22	30	0	0	4	13
25	Lalitpur	Lalitpur Mahanagarpalika	3	Bagmati	477	207	684	602	387	989	358	692	414	683
25	Lalitpur	Mahalaxmi Nagarpalika	3	Bagmati	94	49	143	141	114	255	102	155	74	157
25	Lalitpur	Mahankal Gaunpalika	3	Bagmati	0	0	0	6	26	32	0	0	4	17
<b>25</b>	<b>Lalitpur Total</b>		<b>3</b>	<b>Bagmati</b>	<b>662</b>	<b>310</b>	<b>972</b>	<b>900</b>	<b>713</b>	<b>1613</b>	<b>594</b>	<b>1058</b>	<b>608</b>	<b>1112</b>
26	Bhaktapur	Bhaktapur Nagarpalika	3	Bagmati	145	57	202	193	142	335	147	274	192	319
26	Bhaktapur	Chagunaryan Nagarpalika	3	Bagmati	24	7	31	57	59	116	34	47	43	70
26	Bhaktapur	Madhapur Thimi Nagarpalika	3	Bagmati	100	58	158	134	107	241	116	174	93	181
26	Bhaktapur	Suryabinayak Nagarpalika	3	Bagmati	122	65	187	159	117	276	123	197	112	187
<b>26</b>	<b>Bhaktapur Total</b>		<b>3</b>	<b>Bagmati</b>	<b>391</b>	<b>187</b>	<b>578</b>	<b>543</b>	<b>425</b>	<b>968</b>	<b>420</b>	<b>692</b>	<b>440</b>	<b>757</b>
27	Kathmandu	Budhanilkantha Nagarpalika	3	Bagmati	217	157	374	258	242	500	290	461	204	443
27	Kathmandu	Chandragiri Nagarpalika	3	Bagmati	104	54	158	167	114	281	124	198	123	220
27	Kathmandu	Dakshinkali Nagarpalika	3	Bagmati	11	9	20	24	49	73	23	27	24	58

## Number of teachers at lower secondary level working in the approved and rahat positions and based on the reporting by types of schools and teachers in 2019-020

Dist_ code	Dist_ name	Local_level_name	Province	Province Name	Total of Institutional Schools			Total			Teacher and Non-teaching staffs under Special Council			
					Female	Male	Total	Female	Male	Total	Primary	L_Sec.	Sec.	Non-Teaching Staffs
27	Kathmandu	Gokarneshwar Nagarpalika	3	Bagmati	176	112	288	219	200	419	218	332	141	368
27	Kathmandu	Kageshwari Manahara Nagarpalika	3	Bagmati	117	76	193	156	147	303	132	200	100	207
27	Kathmandu	Kathmandu Mahanagarpalika	3	Bagmati	1104	759	1863	1576	1303	2879	1622	2508	1159	2467
27	Kathmandu	Kirtipur Nagarpalika	3	Bagmati	69	38	107	100	88	188	105	146	65	166
27	Kathmandu	Nagarjun Nagarpalika	3	Bagmati	107	69	176	146	133	279	121	199	104	188
27	Kathmandu	Shankharapur Nagarpalika	3	Bagmati	21	16	37	36	50	86	31	44	29	62
27	Kathmandu	Tarkeshwar Nagarpalika	3	Bagmati	150	94	244	198	164	362	183	263	118	291
27	Kathmandu	Tokha Nagarpalika	3	Bagmati	167	126	293	205	187	392	236	333	117	323
27	<b>Kathmandu Total</b>		<b>3</b>	<b>Bagmati</b>	<b>2243</b>	<b>1510</b>	<b>3753</b>	<b>3085</b>	<b>2677</b>	<b>5762</b>	<b>3085</b>	<b>4711</b>	<b>2184</b>	<b>4793</b>
28	Nuwakot	Belkotgadhi Nagarpalika	3	Bagmati	1	4	5	22	60	82	2	3	17	55
28	Nuwakot	Bidur Nagarpalika	3	Bagmati	21	16	37	62	85	147	27	37	31	80
28	Nuwakot	Dupcheshwar Gaunpalika	3	Bagmati	0	0	0	8	26	34	0	0	4	19
28	Nuwakot	Kakani Gaunpalika	3	Bagmati	0	0	0	22	34	56	0	0	4	29
28	Nuwakot	Kispang Gaunpalika	3	Bagmati	0	0	0	7	24	31	0	0	5	11
28	Nuwakot	Likhu Gaunpalika	3	Bagmati	13	1	14	17	18	35	20	29	15	38
28	Nuwakot	Maghang Gaunpalika	3	Bagmati	0	0	0	10	18	28	0	0	2	24
28	Nuwakot	Panchakanya Gaunpalika	3	Bagmati	0	0	0	14	13	27	0	0	2	17
28	Nuwakot	Shivapuri Gaunpalika	3	Bagmati	0	0	0	6	33	39	0	0	8	30
28	Nuwakot	Suryagadhi Gaunpalika	3	Bagmati	1	1	2	10	19	29	7	8	2	17
28	Nuwakot	Tadi Gaunpalika	3	Bagmati	0	0	0	6	16	22	0	0	2	19
28	Nuwakot	Tarkeshwar Gaunpalika	3	Bagmati	0	0	0	7	20	27	0	0	1	13
28	<b>Nuwakot Total</b>		<b>3</b>	<b>Bagmati</b>	<b>36</b>	<b>22</b>	<b>58</b>	<b>191</b>	<b>366</b>	<b>557</b>	<b>56</b>	<b>77</b>	<b>93</b>	<b>352</b>
29	Rasuwa	Gosaikunda Gaunpalika	3	Bagmati	0	0	0	7	10	17	0	0	2	8
29	Rasuwa	Kailika Gaunpalika	3	Bagmati	5	3	8	9	15	24	3	3	5	17
29	Rasuwa	Naukunda Gaunpalika	3	Bagmati	0	0	0	6	11	17	0	0	1	9
29	Rasuwa	Parbatikunda Gaunpalika	3	Bagmati	0	0	0	4	8	12	0	0	2	3
29	Rasuwa	Uttargaya Gaunpalika	3	Bagmati	4	5	9	9	19	28	0	0	2	16
29	<b>Rasuwa Total</b>		<b>3</b>	<b>Bagmati</b>	<b>9</b>	<b>8</b>	<b>17</b>	<b>35</b>	<b>63</b>	<b>98</b>	<b>3</b>	<b>3</b>	<b>12</b>	<b>53</b>
30	Dhading	Benghat Rorang Gaunpalika	3	Bagmati	0	0	0	15	29	44	0	0	7	13
30	Dhading	Dhumbesi Nagarpalika	3	Bagmati	0	0	0	10	31	41	1	2	9	25
30	Dhading	Gajuri Gaunpalika	3	Bagmati	0	0	0	14	25	39	0	0	6	18
30	Dhading	Galchi Gaunpalika	3	Bagmati	0	0	0	17	19	36	0	0	3	17
30	Dhading	Gangnamuna Gaunpalika	3	Bagmati	0	0	0	17	22	39	0	0	9	22
30	Dhading	Jwalamukhi Gaunpalika	3	Bagmati	0	0	0	17	33	50	0	0	12	26

Number of teachers at lower secondary level working in the approved and rahat positions and based on the reporting by types of schools and teachers in 2019-020 Annex: VIII

Dist_ code	Dist_ name	Local_level_name	Province	Province Name	Total of Institutional Schools			Total			Teacher and Non-teaching staffs under Special Council			
					Female	Male	Total	Female	Male	Total	Primary	L_Sec.	Sec.	Non-Teaching Staffs
30	Dhading	Khaniyabash Gaunpalika	3	Bagmati	0	0	0	4	10	14	0	0	3	12
30	Dhading	Netrawati Gaunpalika	3	Bagmati	0	0	0	7	10	17	0	0	2	15
30	Dhading	Nikantha Nagarpalika	3	Bagmati	0	0	0	23	91	114	0	0	18	48
30	Dhading	Rubi Valley Gaunpalika	3	Bagmati	0	0	0	2	9	11	0	0	1	6
30	Dhading	Siddhalek Gaunpalika	3	Bagmati	0	0	0	19	20	39	0	0	8	19
30	Dhading	Thakre Gaunpalika	3	Bagmati	0	0	0	27	26	53	0	0	4	24
30	Dhading	Tripurasundari Gaunpalika	3	Bagmati	0	0	0	16	36	52	3	4	5	39
<b>30</b>	<b>Dhading Total</b>		<b>3</b>	<b>Bagmati</b>	<b>0</b>	<b>0</b>	<b>0</b>	<b>188</b>	<b>361</b>	<b>549</b>	<b>4</b>	<b>6</b>	<b>87</b>	<b>284</b>
31	Makwanpur	Bagmati Gaunpalika	3	Bagmati	0	0	0	10	29	39	0	0	3	11
31	Makwanpur	Bakaya Gaunpalika	3	Bagmati	0	0	0	14	41	55	0	0	5	23
31	Makwanpur	Bhimphedi Gaunpalika	3	Bagmati	0	0	0	12	24	36	0	0	7	20
31	Makwanpur	Heitauda Upamahanagerpalika	3	Bagmati	31	18	49	97	140	237	34	45	49	134
31	Makwanpur	Indrasarwar Gaunpalika	3	Bagmati	0	0	0	7	18	25	0	0	2	15
31	Makwanpur	Kailash Gaunpalika	3	Bagmati	0	0	0	9	24	33	0	0	3	6
31	Makwanpur	Makawanpurgadhi Gaunpalika	3	Bagmati	0	0	0	15	37	52	0	0	5	19
31	Makwanpur	Manahari Gaunpalika	3	Bagmati	0	0	0	17	31	48	0	0	6	20
31	Makwanpur	Raksirang Gaunpalika	3	Bagmati	0	0	0	17	25	42	0	0	1	8
31	Makwanpur	Thaha Nagarpalika	3	Bagmati	2	5	7	20	52	72	0	0	9	33
<b>31</b>	<b>Makwanpur Total</b>		<b>3</b>	<b>Bagmati</b>	<b>33</b>	<b>23</b>	<b>56</b>	<b>218</b>	<b>421</b>	<b>639</b>	<b>34</b>	<b>45</b>	<b>90</b>	<b>289</b>
35	Chitawan	Bhratpur Mahanagerpalika	3	Bagmati	142	234	376	224	569	793	322	394	170	631
35	Chitawan	Ichhyakamana Gaunpalika	3	Bagmati	5	10	15	10	48	58	13	15	3	29
35	Chitawan	Kalika Nagarpalika	3	Bagmati	3	18	21	15	57	72	31	36	9	50
35	Chitawan	Khairahani Nagarpalika	3	Bagmati	40	32	72	62	76	138	82	104	37	128
35	Chitawan	Madi Nagarpalika	3	Bagmati	4	9	13	8	63	71	8	8	3	41
35	Chitawan	Rapti Nagarpalika	3	Bagmati	17	26	43	28	66	94	34	37	11	66
35	Chitawan	Rathangar Nagarpalika	3	Bagmati	38	68	106	64	150	214	106	132	51	183
<b>35</b>	<b>Chitawan Total</b>		<b>3</b>	<b>Bagmati</b>	<b>249</b>	<b>397</b>	<b>646</b>	<b>411</b>	<b>1029</b>	<b>1440</b>	<b>596</b>	<b>726</b>	<b>284</b>	<b>1128</b>
	<b>Grand Total</b>				<b>7991</b>	<b>8898</b>	<b>16889</b>	<b>16769</b>	<b>37632</b>	<b>54401</b>	<b>12285</b>	<b>16632</b>	<b>9359</b>	<b>34138</b>
	<b>Bagmati</b>			<b>3</b>	<b>3,809</b>	<b>2,619</b>	<b>6,428</b>	<b>6,497</b>	<b>8,021</b>	<b>14,518</b>	<b>5,061</b>	<b>7,673</b>	<b>4,257</b>	<b>10,548</b>



## Number of teachers at secondary level working in the approved and rahat positions and based on the reporting by types of schools and teachers in 2019-020

Dist_code	Dist_name	Local_level_name	Province	Province_Name	Rank			Permanent			Temporary			Total Approved Positions			Rahat			Grade 9-10 TEVT	
					1st	2nd	3rd	Female	Male	Total	Female	Male	Total	Female	Male	Total	Female	Male	Total	Instructor	Assistance Instructor
20	Sindhuli	Dudhuli Nagarpalika	3	Begmati	0	4	20	4	17	21	0	3	3	4	20	24	2	16	18	43	18
20	Sindhuli	Ghanglekh Gaunpalika	3	Begmati	0	0	6	0	2	2	0	4	4	0	6	6	1	5	6	5	5
20	Sindhuli	Golanjor Gaunpalika	3	Begmati	1	0	14	1	9	10	1	4	5	2	13	15	3	9	12	12	10
20	Sindhuli	Hariharugadhi Gaunpalika	3	Begmati	0	0	6	2	0	2	0	4	4	2	4	6	1	9	10	8	6
20	Sindhuli	Kamalamai Nagarpalika	3	Begmati	0	9	33	5	26	31	6	5	11	11	31	42	5	27	32	56	34
20	Sindhuli	Marin Gaunpalika	3	Begmati	0	2	4	1	4	5	0	1	1	1	5	6	2	2	4	17	11
20	Sindhuli	Phikkal Gaunpalika	3	Begmati	1	0	5	0	4	4	0	2	2	0	6	6	2	13	15	22	10
20	Sindhuli	Sunkoshi Gaunpalika	3	Begmati	0	1	16	0	10	10	3	4	7	3	14	17	2	10	12	24	21
20	Sindhuli	Tinpatan Gaunpalika	3	Begmati	0	7	16	3	16	19	3	1	4	6	17	23	4	9	13	29	18
20	<b>Sindhuli Total</b>		3	<b>Begmati</b>	<b>2</b>	<b>23</b>	<b>120</b>	<b>16</b>	<b>88</b>	<b>104</b>	<b>13</b>	<b>28</b>	<b>41</b>	<b>29</b>	<b>116</b>	<b>145</b>	<b>22</b>	<b>100</b>	<b>122</b>	<b>216</b>	<b>133</b>
21	Ramechhap	Doramba Gaunpalika	3	Begmati	0	0	8	0	7	7	0	1	1	0	8	8	0	10	10	23	20
21	Ramechhap	Gokulganga Gaunpalika	3	Begmati	0	0	11	0	9	9	1	1	2	1	10	11	1	11	12	20	10
21	Ramechhap	Khadadevi Gaunpalika	3	Begmati	0	2	10	1	7	8	0	4	4	1	11	12	3	15	18	34	29
21	Ramechhap	Likhu Gaunpalika	3	Begmati	1	3	9	1	10	11	1	1	2	2	11	13	1	14	15	20	16
21	Ramechhap	Manthali Nagarpalika	3	Begmati	0	6	20	0	18	18	4	4	8	4	22	26	4	16	20	55	34
21	Ramechhap	Ramechhap Nagarpalika	3	Begmati	1	5	16	2	14	16	1	5	6	3	19	22	2	11	13	37	20
21	Ramechhap	Sumapati Gaunpalika	3	Begmati	0	2	13	2	7	9	0	6	6	2	13	15	3	11	14	18	14
21	Ramechhap	Umakunda Gaunpalika	3	Begmati	0	0	10	0	3	3	1	6	7	1	9	10	1	5	6	21	7
21	<b>Ramechhap Total</b>		3	<b>Begmati</b>	<b>2</b>	<b>18</b>	<b>97</b>	<b>6</b>	<b>75</b>	<b>81</b>	<b>8</b>	<b>28</b>	<b>36</b>	<b>14</b>	<b>103</b>	<b>117</b>	<b>15</b>	<b>93</b>	<b>108</b>	<b>228</b>	<b>150</b>
22	Dolakha	Baiteshwor Gaunpalika	3	Begmati	0	3	12	0	10	10	1	4	5	1	14	15	1	10	11	15	9
22	Dolakha	Bhimeshor Nagarpalika	3	Begmati	1	9	24	5	22	27	2	5	7	7	27	34	4	16	20	21	5
22	Dolakha	Bigu Gaunpalika	3	Begmati	0	0	9	0	5	5	2	2	4	2	7	9	1	7	8	8	8
22	Dolakha	Gaurishankar Gaunpalika	3	Begmati	0	0	7	0	4	4	1	2	3	1	6	7	1	6	7	11	5
22	Dolakha	Jiri Nagarpalika	3	Begmati	0	1	10	3	6	9	1	1	2	4	7	11	0	5	5	20	6
22	Dolakha	Kalinchok Gaunpalika	3	Begmati	0	2	12	0	10	10	1	3	4	1	13	14	4	17	21	30	23
22	Dolakha	Meiung Gaunpalika	3	Begmati	0	1	11	2	5	7	0	5	5	2	10	12	5	5	10	36	9
22	Dolakha	Sailung Gaunpalika	3	Begmati	0	0	9	0	6	6	0	3	3	0	9	9	2	10	12	27	15
22	Dolakha	Tamakoshi Gaunpalika	3	Begmati	0	5	15	2	15	17	2	1	3	4	16	20	2	17	19	39	23
22	<b>Dolakha Total</b>		3	<b>Begmati</b>	<b>1</b>	<b>21</b>	<b>109</b>	<b>12</b>	<b>83</b>	<b>95</b>	<b>10</b>	<b>26</b>	<b>36</b>	<b>22</b>	<b>109</b>	<b>131</b>	<b>20</b>	<b>93</b>	<b>113</b>	<b>207</b>	<b>103</b>
23	Sindhupalchok	Balefi Gaunpalika	3	Begmati	0	0	7	2	1	3	0	4	4	2	5	7	5	11	16	29	14
23	Sindhupalchok	Barhabise Nagarpalika	3	Begmati	0	2	8	1	6	7	0	3	3	1	9	10	2	19	21	24	10
23	Sindhupalchok	Bhotekoshi Gaunpalika	3	Begmati	0	0	6	1	1	2	0	4	4	1	5	6	0	4	4	16	2
23	Sindhupalchok	Chautara Sangachokgadhi Nagarpalika	3	Begmati	0	6	11	1	13	14	1	2	3	2	15	17	9	31	40	56	32
23	Sindhupalchok	Helambu Gaunpalika	3	Begmati	0	0	8	1	6	7	0	1	1	1	7	8	2	11	13	15	13
23	Sindhupalchok	Indrawoti Gaunpalika	3	Begmati	0	0	18	5	7	12	0	6	6	5	13	18	1	13	14	34	15
23	Sindhupalchok	Jugal Gaunpalika	3	Begmati	0	0	4	0	0	0	1	3	4	1	3	4	1	9	10	23	18
23	Sindhupalchok	Lisankhu Pakhar Gaunpalika	3	Begmati	0	2	5	0	4	4	1	2	3	1	6	7	4	14	18	23	18

## Number of teachers at secondary level working in the approved and rahat positions and based on the reporting by types of schools and teachers in 2019-020

Dist_code	Dist_name	Local_level_name	Province	Province_Name	Rank			Permanent			Temporary			Total Approved Positions			Rahat			Grade 9-10 TEVT	
					1st.	2nd.	3rd.	Female	Male	Total	Female	Male	Total	Female	Male	Total	Female	Male	Total	Instructor	Assistance Instructor
23	Sindhupalchok	Melanchi Nagarpalika	3	Bagmati	1	5	19	3	16	19	2	4	6	5	20	25	7	24	31	51	39
23	Sindhupalchok	Panchpokhari Thangpal Gaunpalika	3	Bagmati	0	1	5	1	3	4	1	1	2	2	4	6	3	9	12	27	16
23	Sindhupalchok	Sunkoshi Gaunpalika	3	Bagmati	0	5	25	2	23	25	4	1	5	6	24	30	4	7	11	26	12
23	Sindhupalchok	Tripurasundari Gaunpalika	3	Bagmati	0	0	3	0	1	1	0	2	2	0	3	3	2	9	11	20	11
<b>23</b>	<b>Sindhupalchok Total</b>		<b>3</b>	<b>Bagmati</b>	<b>1</b>	<b>21</b>	<b>119</b>	<b>17</b>	<b>81</b>	<b>98</b>	<b>10</b>	<b>33</b>	<b>43</b>	<b>27</b>	<b>114</b>	<b>141</b>	<b>40</b>	<b>161</b>	<b>201</b>	<b>344</b>	<b>200</b>
24	Kavrepalanchok	Banepa Nagarpalika	3	Bagmati	3	10	27	9	25	34	2	4	6	11	29	40	2	7	9	20	7
24	Kavrepalanchok	Bethanchowk Gaunpalika	3	Bagmati	0	0	14	1	7	8	2	4	6	3	11	14	5	4	9	23	11
24	Kavrepalanchok	Bhumli Gaunpalika	3	Bagmati	0	3	18	3	12	15	1	5	6	4	17	21	5	5	10	28	13
24	Kavrepalanchok	Chaurideurali Gaunpalika	3	Bagmati	0	0	26	5	8	13	0	13	13	5	21	26	4	9	13	26	19
24	Kavrepalanchok	Dhulikhel Nagarpalika	3	Bagmati	0	7	26	3	21	24	3	6	9	6	27	33	1	11	12	54	9
24	Kavrepalanchok	Khanikhola Gaunpalika	3	Bagmati	0	0	6	1	5	6	0	0	0	1	5	6	1	1	2	20	7
24	Kavrepalanchok	Mahabharat Gaunpalika	3	Bagmati	0	0	3	0	2	2	0	1	1	0	3	3	0	6	6	24	21
24	Kavrepalanchok	Mandandapur Nagarpalika	3	Bagmati	0	3	22	5	15	20	0	5	5	5	20	25	6	11	17	49	14
24	Kavrepalanchok	Namobuddha Nagarpalika	3	Bagmati	0	4	23	5	17	22	2	3	5	7	20	27	1	11	12	24	12
24	Kavrepalanchok	Panauti Nagarpalika	3	Bagmati	0	6	33	8	29	37	2	0	2	10	29	39	6	9	15	48	17
24	Kavrepalanchok	Panchkhal Nagarpalika	3	Bagmati	0	0	28	6	15	21	0	7	7	6	22	28	4	14	18	35	14
24	Kavrepalanchok	Roshi Gaunpalika	3	Bagmati	0	1	17	1	11	12	1	5	6	2	16	18	6	15	21	36	23
24	Kavrepalanchok	Tenai Gaunpalika	3	Bagmati	0	2	9	0	7	7	1	3	4	1	10	11	1	17	18	32	24
<b>24</b>	<b>Kavrepalanchok Total</b>		<b>3</b>	<b>Bagmati</b>	<b>3</b>	<b>36</b>	<b>252</b>	<b>47</b>	<b>174</b>	<b>221</b>	<b>14</b>	<b>56</b>	<b>70</b>	<b>61</b>	<b>230</b>	<b>291</b>	<b>42</b>	<b>120</b>	<b>162</b>	<b>419</b>	<b>191</b>
25	Lalitpur	Bagmati Gaunpalika	3	Bagmati	0	0	15	1	6	7	1	7	8	2	13	15	2	11	13	20	10
25	Lalitpur	Godawari Nagarpalika	3	Bagmati	0	10	42	13	29	42	4	6	10	17	35	52	6	10	16	22	4
25	Lalitpur	Konyosom Gaunpalika	3	Bagmati	0	0	8	2	5	7	0	1	1	2	6	8	2	6	8	22	12
25	Lalitpur	Lalitpur Mahanagarpalika	3	Bagmati	3	28	106	24	83	107	19	11	30	43	94	137	5	13	18	41	4
25	Lalitpur	Mahatxmi Nagarpalika	3	Bagmati	1	11	20	11	17	28	2	2	4	13	19	32	3	7	10	28	5
25	Lalitpur	Mahankal Gaunpalika	3	Bagmati	0	1	11	1	9	10	1	1	2	2	10	12	2	7	9	6	2
<b>25</b>	<b>Lalitpur Total</b>		<b>3</b>	<b>Bagmati</b>	<b>4</b>	<b>50</b>	<b>202</b>	<b>52</b>	<b>149</b>	<b>201</b>	<b>27</b>	<b>28</b>	<b>55</b>	<b>79</b>	<b>177</b>	<b>256</b>	<b>20</b>	<b>54</b>	<b>74</b>	<b>139</b>	<b>37</b>
26	Bhaktapur	Bhaktapur Nagarpalika	3	Bagmati	1	18	53	7	47	54	16	2	18	23	49	72	3	5	8	32	9
26	Bhaktapur	Chaganarayan Nagarpalika	3	Bagmati	1	5	32	10	19	29	3	6	9	13	25	38	4	7	11	40	6
26	Bhaktapur	Medhapur Thimi Nagarpalika	3	Bagmati	1	7	29	13	21	34	2	1	3	15	22	37	2	3	5	22	4
26	Bhaktapur	Suryabinayak Nagarpalika	3	Bagmati	0	4	26	7	15	22	4	4	8	11	19	30	2	4	6	20	5
<b>26</b>	<b>Bhaktapur Total</b>		<b>3</b>	<b>Bagmati</b>	<b>3</b>	<b>34</b>	<b>140</b>	<b>37</b>	<b>102</b>	<b>139</b>	<b>25</b>	<b>13</b>	<b>38</b>	<b>62</b>	<b>115</b>	<b>177</b>	<b>11</b>	<b>19</b>	<b>30</b>	<b>114</b>	<b>24</b>
27	Kathmandu	Budhanikantha Nagarpalika	3	Bagmati	0	0	23	7	11	18	3	2	5	10	13	23	5	10	15	37	11
27	Kathmandu	Chandragiri Nagarpalika	3	Bagmati	0	7	51	16	35	51	7	0	7	23	35	58	15	17	32	39	4

## Number of teachers at secondary level working in the approved and rahat positions and based on the reporting by types of schools and teachers in 2019-020

Dist_code	Dist_name	Local_level_name	Province	Province_Name	Rank			Permanent			Temporary			Total Approved Positions			Rahat			Grade 9-10 TEVT		
					1st.	2nd.	3rd.	Female	Male	Total	Female	Male	Total	Female	Male	Total	Female	Male	Total	Instructor	Assistance Instructor	
27	Kathmandu	Dakshinkali Nagarpalika	3	Bagmati	0	1	38	2	18	20	2	15	4	19	17	22	39	2	5	7	28	14
27	Kathmandu	Gokarneshwor Nagarpalika	3	Bagmati	1	6	27	9	14	23	1	10	11	10	24	34	34	2	7	9	24	3
27	Kathmandu	Kageshwori Manahara Nagarpalika	3	Bagmati	0	2	41	2	19	21	14	8	22	16	27	43	43	4	9	13	27	8
27	Kathmandu	Kathmandu Mahanagarpalika	3	Bagmati	4	27	326	147	174	321	10	26	36	157	200	357	357	14	47	61	120	25
27	Kathmandu	Kirtipur Nagarpalika	3	Bagmati	0	1	43	6	19	25	5	14	19	11	33	44	44	2	6	8	8	1
27	Kathmandu	Nagarjun Nagarpalika	3	Bagmati	1	3	27	5	19	24	4	3	7	9	22	31	31	5	13	18	27	8
27	Kathmandu	Shankharapur Nagarpalika	3	Bagmati	0	3	23	1	13	14	6	6	12	7	19	26	26	3	6	9	23	7
27	Kathmandu	Tarkeshwor Nagarpalika	3	Bagmati	0	2	44	13	13	26	2	18	20	15	31	46	46	11	19	30	28	7
27	Kathmandu	Tokha Nagarpalika	3	Bagmati	0	2	23	3	16	19	3	3	6	6	19	25	25	1	2	3	31	6
27	<b>Kathmandu Total</b>		<b>3</b>	<b>Bagmati</b>	<b>6</b>	<b>54</b>	<b>666</b>	<b>211</b>	<b>351</b>	<b>562</b>	<b>70</b>	<b>94</b>	<b>164</b>	<b>281</b>	<b>445</b>	<b>726</b>	<b>726</b>	<b>64</b>	<b>141</b>	<b>205</b>	<b>392</b>	<b>94</b>
28	Nuwakot	Belkothgathi Nagarpalika	3	Bagmati	0	3	18	7	10	17	0	4	4	7	14	21	21	5	16	21	35	22
28	Nuwakot	Bidur Nagarpalika	3	Bagmati	2	7	31	8	23	31	2	7	9	10	30	40	40	6	16	22	54	27
28	Nuwakot	Dupheshwar Gaunpalika	3	Bagmati	0	2	10	0	5	5	1	6	7	1	11	12	12	1	3	4	6	2
28	Nuwakot	Kakani Gaunpalika	3	Bagmati	0	1	6	0	6	6	0	1	1	0	7	7	7	2	13	15	15	2
28	Nuwakot	Kispang Gaunpalika	3	Bagmati	0	0	5	0	3	3	0	2	2	0	5	5	5	1	3	4	12	10
28	Nuwakot	Likhu Gaunpalika	3	Bagmati	0	1	12	3	8	11	0	2	2	3	10	13	13	0	4	4	7	7
28	Nuwakot	Meghang Gaunpalika	3	Bagmati	0	2	11	1	8	9	0	4	4	1	12	13	13	0	5	5	12	5
28	Nuwakot	Panchakanya Gaunpalika	3	Bagmati	0	1	6	0	3	3	0	4	4	0	7	7	7	1	5	6	13	3
28	Nuwakot	Shivapuri Gaunpalika	3	Bagmati	1	3	14	3	11	14	0	4	4	3	15	18	18	1	7	8	11	6
28	Nuwakot	Suryagadhi Gaunpalika	3	Bagmati	0	1	6	1	4	5	0	2	2	1	6	7	7	0	3	3	9	4
28	Nuwakot	Tadi Gaunpalika	3	Bagmati	0	3	16	0	10	10	2	7	9	2	17	19	19	0	0	0	6	3
28	Nuwakot	Tarkeshwar Gaunpalika	3	Bagmati	0	1	6	1	4	5	0	2	2	1	6	7	7	0	7	7	11	8
28	<b>Nuwakot Total</b>		<b>3</b>	<b>Bagmati</b>	<b>3</b>	<b>25</b>	<b>141</b>	<b>24</b>	<b>95</b>	<b>119</b>	<b>5</b>	<b>45</b>	<b>50</b>	<b>29</b>	<b>140</b>	<b>169</b>	<b>169</b>	<b>17</b>	<b>82</b>	<b>99</b>	<b>191</b>	<b>99</b>
29	Rasuwa	Gosaikunda Gaunpalika	3	Bagmati	0	1	6	0	2	2	0	5	5	0	7	7	7	2	1	3	7	1
29	Rasuwa	Kaila Gaunpalika	3	Bagmati	0	0	7	3	3	6	0	1	1	3	4	7	7	2	9	11	3	1
29	Rasuwa	Naukunda Gaunpalika	3	Bagmati	0	0	8	1	3	4	0	4	4	1	7	8	8	0	1	1	11	4
29	Rasuwa	Parbatikunda Gaunpalika	3	Bagmati	0	1	2	0	1	1	1	1	2	1	2	3	3	0	0	0	4	2
29	Rasuwa	Uttargaya Gaunpalika	3	Bagmati	0	3	10	1	10	11	1	1	2	2	11	13	13	0	5	5	5	3
29	<b>Rasuwa Total</b>		<b>3</b>	<b>Bagmati</b>	<b>0</b>	<b>5</b>	<b>33</b>	<b>5</b>	<b>19</b>	<b>24</b>	<b>2</b>	<b>12</b>	<b>14</b>	<b>7</b>	<b>31</b>	<b>38</b>	<b>38</b>	<b>4</b>	<b>16</b>	<b>20</b>	<b>30</b>	<b>11</b>
30	Dhading	Benighat Rorang Gaunpalika	3	Bagmati	0	0	13	7	5	12	0	1	1	7	6	13	13	0	5	5	16	6
30	Dhading	Dhunibesi Nagarpalika	3	Bagmati	0	5	11	3	11	14	0	2	2	3	13	16	16	4	7	11	31	18
30	Dhading	Gajuri Gaunpalika	3	Bagmati	0	0	8	1	5	6	1	1	2	2	6	8	8	0	9	9	17	8
30	Dhading	Gaichi Gaunpalika	3	Bagmati	0	1	3	1	3	4	0	0	0	1	3	4	4	1	7	8	19	6
30	Dhading	Gangamuna Gaunpalika	3	Bagmati	0	1	15	2	6	8	2	6	8	4	12	16	16	0	7	7	18	5

## Number of teachers at secondary level working in the approved and rahat positions and based on the reporting by types of schools and teachers in 2019-020

Dist_code	Dist_name	Local_level_name	Province	Province_Name	Rank			Permanent			Temporary			Total Approved Positions			Rahat			Grade 9-10 TEVT	
					1st.	2nd.	3rd.	Female	Male	Total	Female	Male	Total	Female	Male	Total	Female	Male	Total	Instructor	Assistance Instructor
30	Dhading	Jwalamukhi Gaunpalika	3	Bagmati	0	0	23	5	10	15	1	7	8	6	17	23	1	6	7	22	13
30	Dhading	Khanivabash Gaunpalika	3	Bagmati	0	1	6	0	3	3	0	4	4	0	7	7	1	2	3	7	2
30	Dhading	Netrawati Gaunpalika	3	Bagmati	0	0	4	1	0	1	0	3	3	1	3	4	1	8	9	12	2
30	Dhading	Nikantha Nagarpalika	3	Bagmati	1	2	21	6	12	18	1	5	6	7	17	24	6	17	23	49	21
30	Dhading	Rubi Valley Gaunpalika	3	Bagmati	0	0	2	0	1	1	0	1	1	0	2	2	1	4	5	5	5
30	Dhading	Siddhalek Gaunpalika	3	Bagmati	1	1	6	5	3	8	0	0	0	5	3	8	2	11	13	27	11
30	Dhading	Thakre Gaunpalika	3	Bagmati	0	2	5	0	7	7	0	0	0	0	7	7	2	7	9	29	21
30	Dhading	Tripurasundari Gaunpalika	3	Bagmati	0	4	18	0	17	17	2	3	5	2	20	22	1	14	15	18	8
30	<b>Dhading Total</b>		<b>3</b>	<b>Bagmati</b>	<b>2</b>	<b>17</b>	<b>135</b>	<b>31</b>	<b>83</b>	<b>114</b>	<b>7</b>	<b>33</b>	<b>40</b>	<b>38</b>	<b>116</b>	<b>154</b>	<b>20</b>	<b>104</b>	<b>124</b>	<b>270</b>	<b>126</b>
31	Makwanpur	Bagmati Gaunpalika	3	Bagmati	0	0	6	0	2	2	1	3	4	1	5	6	2	6	8	30	17
31	Makwanpur	Bakaita Gaunpalika	3	Bagmati	0	1	3	0	3	3	0	1	1	0	4	4	3	11	14	45	27
31	Makwanpur	Bhimphedi Gaunpalika	3	Bagmati	0	2	5	1	3	4	0	3	3	1	6	7	2	14	16	28	15
31	Makwanpur	Heitauda Upamanaganarpalika	3	Bagmati	2	18	64	17	51	68	6	10	16	23	61	84	11	31	42	111	41
31	Makwanpur	Indrasarwar Gaunpalika	3	Bagmati	0	0	1	0	1	1	0	0	0	0	1	1	1	9	10	17	11
31	Makwanpur	Kailash Gaunpalika	3	Bagmati	0	0	6	1	3	4	1	1	2	2	4	6	0	2	2	25	17
31	Makwanpur	Makwanpurgadhi Gaunpalika	3	Bagmati	0	1	8	0	5	5	0	4	4	0	9	9	5	10	15	34	21
31	Makwanpur	Manahari Gaunpalika	3	Bagmati	0	0	11	0	5	5	1	5	6	1	10	11	4	9	13	28	16
31	Makwanpur	Reksirang Gaunpalika	3	Bagmati	0	0	1	1	0	1	0	0	0	1	0	1	0	5	5	20	12
31	Makwanpur	Thaha Nagarpalika	3	Bagmati	0	1	16	3	3	6	1	10	11	4	13	17	4	16	20	41	19
31	<b>Makwanpur Total</b>		<b>3</b>	<b>Bagmati</b>	<b>2</b>	<b>23</b>	<b>121</b>	<b>23</b>	<b>76</b>	<b>99</b>	<b>10</b>	<b>37</b>	<b>47</b>	<b>33</b>	<b>113</b>	<b>146</b>	<b>32</b>	<b>113</b>	<b>145</b>	<b>379</b>	<b>196</b>
35	Chitawan	Bhratpur Mahanagarpalika	3	Bagmati	1	40	131	47	99	146	10	16	26	57	115	172	11	36	47	61	34
35	Chitawan	Ichhyakamana Gaunpalika	3	Bagmati	0	0	7	1	4	5	0	2	2	1	6	7	0	6	6	16	11
35	Chitawan	Kalika Nagarpalika	3	Bagmati	0	3	11	0	11	11	1	2	3	1	13	14	1	1	2	16	8
35	Chitawan	Khairahani Nagarpalika	3	Bagmati	1	0	30	5	22	27	0	4	4	5	26	31	2	1	3	17	2
35	Chitawan	Madi Nagarpalika	3	Bagmati	0	1	24	1	16	17	1	7	8	2	23	25	0	3	3	19	12
35	Chitawan	Rapti Nagarpalika	3	Bagmati	0	1	17	3	9	12	1	5	6	4	14	18	2	7	9	20	7
35	Chitawan	Ratanagar Nagarpalika	3	Bagmati	1	9	31	8	26	34	1	6	7	9	32	41	2	9	11	34	17
35	<b>Chitawan Total</b>		<b>3</b>	<b>Bagmati</b>	<b>3</b>	<b>54</b>	<b>251</b>	<b>65</b>	<b>187</b>	<b>252</b>	<b>14</b>	<b>42</b>	<b>56</b>	<b>79</b>	<b>229</b>	<b>308</b>	<b>18</b>	<b>63</b>	<b>81</b>	<b>183</b>	<b>91</b>
	<b>Grand Total</b>				<b>182</b>	<b>2058</b>	<b>10476</b>	<b>1735</b>	<b>7912</b>	<b>9647</b>	<b>777</b>	<b>2292</b>	<b>3069</b>	<b>2512</b>	<b>10204</b>	<b>12716</b>	<b>1141</b>	<b>5757</b>	<b>6898</b>	<b>12348</b>	<b>7124</b>
	<b>Bagmati</b>			<b>3</b>	<b>32</b>	<b>381</b>	<b>2,386</b>	<b>546</b>	<b>1,563</b>	<b>2,109</b>	<b>215</b>	<b>475</b>	<b>690</b>	<b>761</b>	<b>2,038</b>	<b>2,799</b>	<b>325</b>	<b>1,159</b>	<b>1,484</b>	<b>3,112</b>	<b>1,455</b>

## Number of teachers at secondary level working in the approved and rahat positions and based on the reporting by types of schools and teachers in 2019-020

Dist_code	Dist_name	Local_level_name	Province	Province_Name	PCF			Community Private Sources			Total of Community Schools			Total of Institutional Schools			Total		
					Female	Male	Total	Female	Male	Total	Female	Male	Total	Female	Male	Total	Female	Male	Total
20	Sindhuli	Dudhuli Negarpalika	3	Bagmati	0	0	0	4	16	20	10	52	62	0	5	5	10	57	67
20	Sindhuli	Ghauglekh Gaunpalika	3	Bagmati	0	0	0	1	3	4	2	14	16	0	0	0	2	14	16
20	Sindhuli	Golanjor Gaunpalika	3	Bagmati	0	0	0	2	3	5	7	25	32	0	6	6	7	31	38
20	Sindhuli	Hariharjurgadhi Gaunpalika	3	Bagmati	0	0	0	4	4	8	7	17	24	0	0	0	7	17	24
20	Sindhuli	Kamatamai Negarpalika	3	Bagmati	0	1	1	3	18	21	19	77	96	12	43	55	31	120	151
20	Sindhuli	Marin Gaunpalika	3	Bagmati	0	0	0	0	3	3	3	10	13	0	0	0	3	10	13
20	Sindhuli	Phikkal Gaunpalika	3	Bagmati	0	0	0	1	1	2	3	20	23	0	0	0	3	20	23
20	Sindhuli	Sunkoshi Gaunpalika	3	Bagmati	0	0	0	1	2	3	6	26	32	0	0	0	6	26	32
20	Sindhuli	Tinpatan Gaunpalika	3	Bagmati	0	2	2	4	11	15	14	39	53	0	1	1	14	40	54
20	<b>Sindhuli Total</b>		<b>3</b>	<b>Bagmati</b>	<b>0</b>	<b>3</b>	<b>3</b>	<b>20</b>	<b>61</b>	<b>81</b>	<b>71</b>	<b>280</b>	<b>351</b>	<b>12</b>	<b>55</b>	<b>67</b>	<b>83</b>	<b>335</b>	<b>418</b>
21	Ramechhap	Doramba Gaunpalika	3	Bagmati	0	0	0	0	0	0	0	18	18	0	0	0	0	18	18
21	Ramechhap	Gokulganga Gaunpalika	3	Bagmati	0	0	0	0	5	5	2	26	28	0	0	0	2	26	28
21	Ramechhap	Khadadevi Gaunpalika	3	Bagmati	0	0	0	2	3	5	6	29	35	0	0	0	6	29	35
21	Ramechhap	Likhu Gaunpalika	3	Bagmati	0	2	2	0	4	4	3	31	34	0	0	0	3	31	34
21	Ramechhap	Manthali Negarpalika	3	Bagmati	0	1	1	0	6	6	8	45	53	2	10	12	10	55	65
21	Ramechhap	Ramechhap Negarpalika	3	Bagmati	0	2	2	2	2	4	7	34	41	0	1	1	7	35	42
21	Ramechhap	Sunapati Gaunpalika	3	Bagmati	0	0	0	1	5	6	6	29	35	0	0	0	6	29	35
21	Ramechhap	Umakunda Gaunpalika	3	Bagmati	0	0	0	0	1	1	2	15	17	0	0	0	2	15	17
21	<b>Ramechhap Total</b>		<b>3</b>	<b>Bagmati</b>	<b>0</b>	<b>5</b>	<b>5</b>	<b>5</b>	<b>26</b>	<b>31</b>	<b>34</b>	<b>227</b>	<b>261</b>	<b>2</b>	<b>11</b>	<b>13</b>	<b>36</b>	<b>238</b>	<b>274</b>
22	Dolakha	Baiteshwor Gaunpalika	3	Bagmati	0	0	0	0	1	1	2	25	27	0	0	0	2	25	27
22	Dolakha	Bhimeshor Negarpalika	3	Bagmati	0	0	0	0	3	3	11	46	57	1	4	5	12	50	62
22	Dolakha	Bigu Gaunpalika	3	Bagmati	0	0	0	0	1	1	3	15	18	0	0	0	3	15	18
22	Dolakha	Gaurishankar Gaunpalika	3	Bagmati	0	1	1	1	0	1	3	13	16	0	0	0	3	13	16
22	Dolakha	Jiri Negarpalika	3	Bagmati	0	0	0	1	4	5	5	16	21	3	9	12	8	25	33
22	Dolakha	Kalinchok Gaunpalika	3	Bagmati	0	0	0	0	4	4	5	34	39	0	0	0	5	34	39
22	Dolakha	Melung Gaunpalika	3	Bagmati	1	0	1	0	8	8	8	23	31	0	0	0	8	23	31
22	Dolakha	Sailung Gaunpalika	3	Bagmati	0	0	0	1	2	3	3	21	24	0	0	0	3	21	24
22	Dolakha	Tamakoshi Gaunpalika	3	Bagmati	0	0	0	0	2	2	6	35	41	2	7	9	8	42	50
22	<b>Dolakha Total</b>		<b>3</b>	<b>Bagmati</b>	<b>1</b>	<b>1</b>	<b>2</b>	<b>3</b>	<b>25</b>	<b>28</b>	<b>46</b>	<b>228</b>	<b>274</b>	<b>6</b>	<b>20</b>	<b>26</b>	<b>52</b>	<b>248</b>	<b>300</b>
23	Sindhupalchok	Balefi Gaunpalika	3	Bagmati	0	0	0	2	3	5	9	19	28	2	4	6	11	23	34
23	Sindhupalchok	Barhabise Negarpalika	3	Bagmati	0	0	0	3	2	5	6	30	36	5	13	18	11	43	54
23	Sindhupalchok	Bhotekoshi Gaunpalika	3	Bagmati	0	0	0	0	7	7	1	16	17	0	0	0	1	16	17
23	Sindhupalchok	Chautara Sangachokgadhi Negarpalika	3	Bagmati	0	1	1	10	8	18	21	55	76	0	0	0	21	55	76
23	Sindhupalchok	Helambu Gaunpalika	3	Bagmati	0	0	0	2	5	7	5	23	28	0	6	6	5	29	34
23	Sindhupalchok	Indrawoti Gaunpalika	3	Bagmati	0	0	0	5	5	10	11	31	42	0	0	0	11	31	42
23	Sindhupalchok	Jugal Gaunpalika	3	Bagmati	0	0	0	1	3	4	3	15	18	0	0	0	3	15	18
23	Sindhupalchok	Lisankhu Pakhar Gaunpalika	3	Bagmati	0	0	0	1	8	9	6	28	34	0	0	0	6	28	34

## Number of teachers at secondary level working in the approved and rahat positions and based on the reporting by types of schools and teachers in 2019-020

Dist_ code	Dist_name	Local_level_name	Province	Province_ Name	PCF			Community Private Sources			Total of Community Schools			Total of Institutional Schools			Total		
					Female	Male	Total	Female	Male	Total	Female	Male	Total	Female	Male	Total	Female	Male	Total
23	Sindhupalchok	Melanchi Nagarपालिका	3	Bagmati	3	2	5	1	16	17	16	62	78	4	21	25	20	83	103
23	Sindhupalchok	Panchpokhari Tharigpal Gaunपालिका	3	Bagmati	0	0	0	0	8	8	5	21	26	0	0	0	5	21	26
23	Sindhupalchok	Sunkoshi Gaunपालिका	3	Bagmati	0	0	0	0	3	3	10	34	44	1	5	6	11	39	50
23	Sindhupalchok	Tripurasundari Gaunपालिका	3	Bagmati	0	0	0	0	0	0	2	12	14	0	0	0	2	12	14
<b>23</b>	<b>Sindhupalchok Total</b>		<b>3</b>	<b>Bagmati</b>	<b>3</b>	<b>3</b>	<b>6</b>	<b>25</b>	<b>68</b>	<b>93</b>	<b>95</b>	<b>346</b>	<b>441</b>	<b>12</b>	<b>49</b>	<b>61</b>	<b>107</b>	<b>395</b>	<b>502</b>
24	Kavrepalanchok	Banepa Nagarपालिका	3	Bagmati	1	0	1	2	15	17	16	51	67	25	56	81	41	107	148
24	Kavrepalanchok	Bethanchok Gaunपालिका	3	Bagmati	1	1	2	0	0	0	9	16	25	0	0	0	9	16	25
24	Kavrepalanchok	Bhumli Gaunपालिका	3	Bagmati	0	1	1	0	1	1	9	24	33	0	0	0	9	24	33
24	Kavrepalanchok	Chaurideurali Gaunपालिका	3	Bagmati	0	0	0	0	3	3	9	33	42	0	0	0	9	33	42
24	Kavrepalanchok	Dhulikhel Nagarपालिका	3	Bagmati	1	1	2	1	12	13	9	51	60	15	25	40	24	76	100
24	Kavrepalanchok	Khanikhola Gaunपालिका	3	Bagmati	0	1	1	2	2	4	4	9	13	0	0	0	4	9	13
24	Kavrepalanchok	Mahabharat Gaunपालिका	3	Bagmati	1	3	4	2	2	4	3	14	17	0	0	0	3	14	17
24	Kavrepalanchok	Mandandapur Nagarपालिका	3	Bagmati	1	1	2	4	7	11	16	39	55	0	8	8	16	47	63
24	Kavrepalanchok	Namobuddha Nagarपालिका	3	Bagmati	0	0	0	0	3	3	8	34	42	0	0	0	8	34	42
24	Kavrepalanchok	Panauti Nagarपालिका	3	Bagmati	0	0	0	1	13	14	17	51	68	12	40	52	29	91	120
24	Kavrepalanchok	Panchkhal Nagarपालिका	3	Bagmati	0	1	1	0	8	8	10	45	55	2	5	7	12	50	62
24	Kavrepalanchok	Roshi Gaunपालिका	3	Bagmati	3	1	4	0	2	2	11	34	45	0	0	0	11	34	45
24	Kavrepalanchok	Temal Gaunपालिका	3	Bagmati	4	1	5	0	1	1	6	29	35	0	0	0	6	29	35
<b>24</b>	<b>Kavrepalanchok Total</b>		<b>3</b>	<b>Bagmati</b>	<b>12</b>	<b>11</b>	<b>23</b>	<b>12</b>	<b>69</b>	<b>81</b>	<b>127</b>	<b>430</b>	<b>557</b>	<b>54</b>	<b>134</b>	<b>188</b>	<b>181</b>	<b>564</b>	<b>745</b>
25	Lalitpur	Bagmati Gaunपालिका	3	Bagmati	0	0	0	0	0	0	4	24	28	0	0	0	4	24	28
25	Lalitpur	Godawari Nagarपालिका	3	Bagmati	0	0	0	8	39	47	31	84	115	77	134	211	108	218	326
25	Lalitpur	Konyosom Gaunपालिका	3	Bagmati	0	0	0	0	1	1	4	13	17	0	0	0	4	13	17
25	Lalitpur	Lalitpur Mahanagarपालिका	3	Bagmati	0	0	0	32	218	250	80	325	405	334	358	692	414	683	1097
25	Lalitpur	Mahaxmi Nagarपालिका	3	Bagmati	0	0	0	5	29	34	21	55	76	53	102	155	74	157	231
25	Lalitpur	Mahanika Gaunपालिका	3	Bagmati	0	0	0	0	0	0	4	17	21	0	0	0	4	17	21
<b>25</b>	<b>Lalitpur Total</b>		<b>3</b>	<b>Bagmati</b>	<b>0</b>	<b>0</b>	<b>0</b>	<b>45</b>	<b>287</b>	<b>332</b>	<b>144</b>	<b>518</b>	<b>662</b>	<b>464</b>	<b>594</b>	<b>1058</b>	<b>608</b>	<b>1112</b>	<b>1720</b>
26	Bhaktapur	Bhaktapur Nagarपालिका	3	Bagmati	0	0	0	39	118	157	65	172	237	127	147	274	192	319	511
26	Bhaktapur	Chagnarayan Nagarपालिका	3	Bagmati	0	0	0	13	4	17	30	36	66	13	34	47	43	70	113
26	Bhaktapur	Madhapur Thimi Nagarपालिका	3	Bagmati	0	0	0	18	40	58	35	65	100	58	116	174	93	181	274
26	Bhaktapur	Suryabinayak Nagarपालिका	3	Bagmati	0	0	0	25	41	66	38	64	102	74	123	197	112	187	299
<b>26</b>	<b>Bhaktapur Total</b>		<b>3</b>	<b>Bagmati</b>	<b>0</b>	<b>0</b>	<b>0</b>	<b>95</b>	<b>203</b>	<b>298</b>	<b>168</b>	<b>337</b>	<b>505</b>	<b>272</b>	<b>420</b>	<b>692</b>	<b>440</b>	<b>757</b>	<b>1197</b>
27	Kathmandu	Budhanikantha Nagarपालिका	3	Bagmati	0	0	0	18	130	148	33	153	186	171	290	461	204	443	647
27	Kathmandu	Chandragiri Nagarपालिका	3	Bagmati	0	0	0	11	44	55	49	96	145	74	124	198	123	220	343

## Number of teachers at secondary level working in the approved and rahat positions and based on the reporting by types of schools and teachers in 2019-020

Dist_ code	Dist_name	Local level_name	Province	Province_ Name	PCF			Community Private Sources			Total of Community Schools			Total of Institutional Schools			Total		
					Female	Male	Total	Female	Male	Total	Female	Male	Total	Female	Male	Total	Female	Male	Total
27	Kathmandu	Dakshinkali Nagarpalika	3	Bagmati	0	2	2	1	6	7	20	35	55	4	23	27	24	58	82
27	Kathmandu	Gokamashwor Nagarpalika	3	Bagmati	0	0	0	15	119	134	27	150	177	114	218	332	141	368	509
27	Kathmandu	Kageshwori Manahara Nagarpalika	3	Bagmati	0	0	0	12	39	51	32	75	107	68	132	200	100	207	307
27	Kathmandu	Kathmandu Mahanagarpalika	3	Bagmati	0	2	2	102	596	698	273	845	1118	886	1622	2508	1159	2467	3626
27	Kathmandu	Kirtipur Nagarpalika	3	Bagmati	0	0	0	11	22	33	24	61	85	41	105	146	65	166	231
27	Kathmandu	Nagarjun Nagarpalika	3	Bagmati	0	0	0	12	32	44	26	67	93	78	121	199	104	188	292
27	Kathmandu	Shankharapur Nagarpalika	3	Bagmati	0	0	0	6	6	12	16	31	47	13	31	44	29	62	91
27	Kathmandu	Tarkeshwor Nagarpalika	3	Bagmati	0	0	0	12	58	70	38	108	146	80	183	263	118	291	409
27	Kathmandu	Tokha Nagarpalika	3	Bagmati	0	0	0	13	66	79	20	87	107	97	236	333	117	323	440
27	<b>Kathmandu Total</b>		<b>3</b>	<b>Bagmati</b>	<b>0</b>	<b>4</b>	<b>4</b>	<b>213</b>	<b>1118</b>	<b>1331</b>	<b>558</b>	<b>1708</b>	<b>2266</b>	<b>1626</b>	<b>3085</b>	<b>4711</b>	<b>2184</b>	<b>4793</b>	<b>6977</b>
28	Nuwakot	Belkotgadhi Nagarpalika	3	Bagmati	0	1	1	4	22	26	16	53	69	1	2	3	17	55	72
28	Nuwakot	Bidur Nagarpalika	3	Bagmati	0	1	1	5	6	11	21	53	74	10	27	37	31	80	111
28	Nuwakot	Dupcheshwar Gaunpalika	3	Bagmati	0	0	0	2	5	7	4	19	23	0	0	0	4	19	23
28	Nuwakot	Kakani Gaunpalika	3	Bagmati	0	0	0	2	9	11	4	29	33	0	0	0	4	29	33
28	Nuwakot	Kispang Gaunpalika	3	Bagmati	0	0	0	4	3	7	5	11	16	0	0	0	5	11	16
28	Nuwakot	Likhu Gaunpalika	3	Bagmati	0	0	0	3	4	7	6	18	24	9	20	29	15	38	53
28	Nuwakot	Meghrang Gaunpalika	3	Bagmati	0	0	0	1	7	8	2	24	26	0	0	0	2	24	26
28	Nuwakot	Panchakanya Gaunpalika	3	Bagmati	0	1	1	1	4	5	2	17	19	0	0	0	2	17	19
28	Nuwakot	Shivapuri Gaunpalika	3	Bagmati	0	0	0	4	8	12	8	30	38	0	0	0	8	30	38
28	Nuwakot	Suryagadhi Gaunpalika	3	Bagmati	0	0	0	0	1	1	1	10	11	1	7	8	2	17	19
28	Nuwakot	Tadi Gaunpalika	3	Bagmati	0	0	0	0	2	2	2	19	21	0	0	0	2	19	21
28	Nuwakot	Tarkeshwar Gaunpalika	3	Bagmati	0	0	0	0	0	0	1	13	14	0	0	0	1	13	14
28	<b>Nuwakot Total</b>		<b>3</b>	<b>Bagmati</b>	<b>0</b>	<b>3</b>	<b>3</b>	<b>26</b>	<b>71</b>	<b>97</b>	<b>72</b>	<b>296</b>	<b>368</b>	<b>21</b>	<b>56</b>	<b>77</b>	<b>93</b>	<b>352</b>	<b>445</b>
29	Rasuwa	Gosakunda Gaunpalika	3	Bagmati	0	0	0	0	0	0	2	8	10	0	0	0	2	8	10
29	Rasuwa	Kaika Gaunpalika	3	Bagmati	0	0	0	0	1	1	5	14	19	0	3	3	5	17	22
29	Rasuwa	Naukunda Gaunpalika	3	Bagmati	0	0	0	0	1	1	1	9	10	0	0	0	1	9	10
29	Rasuwa	Parbatikunda Gaunpalika	3	Bagmati	0	1	1	1	0	1	2	3	5	0	0	0	2	3	5
29	Rasuwa	Uttargaya Gaunpalika	3	Bagmati	0	0	0	0	0	0	2	16	18	0	0	0	2	16	18
29	<b>Rasuwa Total</b>		<b>3</b>	<b>Bagmati</b>	<b>0</b>	<b>1</b>	<b>1</b>	<b>1</b>	<b>2</b>	<b>3</b>	<b>12</b>	<b>50</b>	<b>62</b>	<b>0</b>	<b>3</b>	<b>3</b>	<b>12</b>	<b>53</b>	<b>65</b>
30	Dhading	Benighat Rorang Gaunpalika	3	Bagmati	0	0	0	0	2	2	7	13	20	0	0	0	7	13	20
30	Dhading	Dhumbesi Nagarpalika	3	Bagmati	0	0	0	1	4	5	8	24	32	1	1	2	9	25	34
30	Dhading	Gajuri Gaunpalika	3	Bagmati	0	0	0	4	3	7	6	18	24	0	0	0	6	18	24
30	Dhading	Galchi Gaunpalika	3	Bagmati	0	0	0	1	7	8	3	17	20	0	0	0	3	17	20
30	Dhading	Gangjamuna Gaunpalika	3	Bagmati	0	0	0	5	3	8	9	22	31	0	0	0	9	22	31

## Number of teachers at secondary level working in the approved and rahat positions and based on the reporting by types of schools and teachers in 2019-020

Dist_ code	Dist_ name	Local level_ name	Province	Province_ Name	PCF			Community Private Sources			Total of Community Schools			Total of Institutional Schools			Total		
					Female	Male	Total	Female	Male	Total	Female	Male	Total	Female	Male	Total	Female	Male	Total
30	Dhading	Jwalamukhi Gaunpalika	3	Bagmati	3	0	3	2	3	5	12	26	38	0	0	0	12	26	38
30	Dhading	Khanjyabash Gaunpalika	3	Bagmati	0	1	1	2	2	4	3	12	15	0	0	0	3	12	15
30	Dhading	Netrawati Gaunpalika	3	Bagmati	0	0	0	0	4	4	2	15	17	0	0	0	2	15	17
30	Dhading	Nilkantha Nagarpalika	3	Bagmati	0	0	0	5	14	19	18	48	66	0	0	0	18	48	66
30	Dhading	Rubi Valley Gaunpalika	3	Bagmati	0	0	0	0	0	0	1	6	7	0	0	0	1	6	7
30	Dhading	Siddhatek Gaunpalika	3	Bagmati	0	0	0	1	5	6	8	19	27	0	0	0	8	19	27
30	Dhading	Thakre Gaunpalika	3	Bagmati	0	0	0	2	10	12	4	24	28	0	0	0	4	24	28
30	Dhading	Tripurasundari Gaunpalika	3	Bagmati	0	1	1	1	1	2	4	36	40	1	3	4	5	39	44
30	<b>Dhading Total</b>		<b>3</b>	<b>Bagmati</b>	<b>3</b>	<b>2</b>	<b>5</b>	<b>24</b>	<b>58</b>	<b>82</b>	<b>85</b>	<b>280</b>	<b>365</b>	<b>2</b>	<b>4</b>	<b>6</b>	<b>87</b>	<b>284</b>	<b>371</b>
31	Makwanpur	Bagmati Gaunpalika	3	Bagmati	0	0	0	0	0	0	3	11	14	0	0	0	3	11	14
31	Makwanpur	Bakaiya Gaunpalika	3	Bagmati	0	1	1	2	7	9	5	23	28	0	0	0	5	23	28
31	Makwanpur	Bhimphedi Gaunpalika	3	Bagmati	0	0	0	4	4	4	7	20	27	0	0	0	7	20	27
31	Makwanpur	Helauda Upamahana Gaunpalika	3	Bagmati	0	3	3	4	5	9	38	100	138	11	34	45	49	134	183
31	Makwanpur	Indrasarwar Gaunpalika	3	Bagmati	1	0	1	0	5	5	2	15	17	0	0	0	2	15	17
31	Makwanpur	Kailash Gaunpalika	3	Bagmati	0	0	0	1	0	1	3	6	9	0	0	0	3	6	9
31	Makwanpur	Makawanpurgadhi Gaunpalika	3	Bagmati	0	0	0	0	0	0	5	19	24	0	0	0	5	19	24
31	Makwanpur	Manahari Gaunpalika	3	Bagmati	0	0	0	1	1	2	6	20	26	0	0	0	6	20	26
31	Makwanpur	Raksirang Gaunpalika	3	Bagmati	0	1	1	0	2	2	1	8	9	0	0	0	1	8	9
31	Makwanpur	Thaha Nagarpalika	3	Bagmati	0	1	1	1	3	4	9	33	42	0	0	0	9	33	42
31	<b>Makwanpur Total</b>		<b>3</b>	<b>Bagmati</b>	<b>1</b>	<b>6</b>	<b>7</b>	<b>13</b>	<b>23</b>	<b>36</b>	<b>79</b>	<b>255</b>	<b>334</b>	<b>11</b>	<b>34</b>	<b>45</b>	<b>90</b>	<b>289</b>	<b>379</b>
35	Chitawan	Bhratpur Mahanagarpalika	3	Bagmati	0	0	0	30	158	188	98	309	407	72	322	394	170	631	801
35	Chitawan	Ichchhyakamana Gaunpalika	3	Bagmati	0	0	0	0	4	4	1	16	17	2	13	15	3	29	32
35	Chitawan	Kaila Nagarpalika	3	Bagmati	0	0	0	2	5	7	4	19	23	5	31	36	9	50	59
35	Chitawan	Khairahani Nagarpalika	3	Bagmati	0	0	0	8	19	27	15	46	61	22	82	104	37	128	165
35	Chitawan	Madi Nagarpalika	3	Bagmati	0	0	0	1	7	8	3	33	36	0	8	8	3	41	44
35	Chitawan	Rapti Nagarpalika	3	Bagmati	0	0	0	2	11	13	8	32	40	3	34	37	11	66	77
35	Chitawan	Rathnagar Nagarpalika	3	Bagmati	0	0	0	14	36	50	25	77	102	26	106	132	51	183	234
35	<b>Chitawan Total</b>		<b>3</b>	<b>Bagmati</b>	<b>0</b>	<b>0</b>	<b>0</b>	<b>57</b>	<b>240</b>	<b>297</b>	<b>154</b>	<b>532</b>	<b>686</b>	<b>130</b>	<b>596</b>	<b>726</b>	<b>284</b>	<b>9359</b>	<b>1412</b>
	<b>Grand Total</b>				<b>72</b>	<b>295</b>	<b>367</b>	<b>1287</b>	<b>5597</b>	<b>6884</b>	<b>5012</b>	<b>21853</b>	<b>26865</b>	<b>4347</b>	<b>12285</b>	<b>16632</b>	<b>9359</b>	<b>34138</b>	<b>43497</b>
	<b>Bagmati</b>			<b>3</b>	<b>20</b>	<b>39</b>	<b>59</b>	<b>539</b>	<b>2,251</b>	<b>2,790</b>	<b>1,645</b>	<b>5,487</b>	<b>7,132</b>	<b>2,612</b>	<b>5,061</b>	<b>7,673</b>	<b>4,257</b>	<b>10,548</b>	<b>14,805</b>



Annex: IX\_B

**Number of teachers at higher secondary level working in the approved and rahat positions and based on the reporting by types of schools and teachers in 2019-020**

Dist_ code	Dist_ name	Local level_ name	Province	Province_ Name	Permanent			Temporary			Total Approved Positions			Rahat			TEVT Grade 11-12_ Instruct or	Fund for Science Teacher
					Female	Male	Total	Female	Male	Total	Female	Male	Total	Female	Male	Total		
20	Sindhuli	Dudhuli Nagarpalika	3	Bagmati	0	0	0	1	5	6	1	5	6	0	14	14	36	16
20	Sindhuli	Ghanglekh Gaunpalika	3	Bagmati	0	0	0	0	0	0	0	0	0	0	6	6	7	5
20	Sindhuli	Golanjor Gaunpalika	3	Bagmati	0	0	0	1	5	6	1	5	6	2	4	6	19	9
20	Sindhuli	Hariharugadhi Gaunpalika	3	Bagmati	0	0	0	0	0	0	0	0	0	0	4	4	7	9
20	Sindhuli	Kamalamai Nagarpalika	3	Bagmati	0	0	0	3	9	12	3	9	12	6	17	23	53	27
20	Sindhuli	Marin Gaunpalika	3	Bagmati	0	0	0	0	2	2	0	2	2	0	2	2	8	2
20	Sindhuli	Phikkal Gaunpalika	3	Bagmati	0	0	0	0	2	2	0	2	2	0	12	14	13	13
20	Sindhuli	Sunkoshi Gaunpalika	3	Bagmati	0	0	0	1	3	4	1	3	4	2	8	10	17	10
20	Sindhuli	Timpatan Gaunpalika	3	Bagmati	0	0	0	3	7	10	0	10	10	0	7	7	27	9
20	<b>Sindhuli Total</b>		<b>3</b>	<b>Bagmati</b>	<b>0</b>	<b>0</b>	<b>0</b>	<b>9</b>	<b>33</b>	<b>42</b>	<b>6</b>	<b>36</b>	<b>42</b>	<b>10</b>	<b>74</b>	<b>84</b>	<b>188</b>	<b>100</b>
21	Ramechhap	Doramba Gaunpalika	3	Bagmati	0	0	0	0	5	5	0	5	5	0	3	3	8	10
21	Ramechhap	Gokulganga Gaunpalika	3	Bagmati	0	0	0	0	4	4	0	4	4	0	7	7	12	11
21	Ramechhap	Khadadevi Gaunpalika	3	Bagmati	0	0	0	1	1	2	1	1	2	2	4	6	12	15
21	Ramechhap	Likhu Gaunpalika	3	Bagmati	0	0	0	0	2	2	0	2	2	0	8	8	13	14
21	Ramechhap	Manthali Nagarpalika	3	Bagmati	0	0	0	0	4	4	0	4	4	0	13	13	28	16
21	Ramechhap	Ramechhap Nagarpalika	3	Bagmati	0	0	0	0	4	4	0	4	4	0	6	6	23	11
21	Ramechhap	Sunapati Gaunpalika	3	Bagmati	0	0	0	1	5	6	1	5	6	3	5	8	17	11
21	Ramechhap	Umakunda Gaunpalika	3	Bagmati	0	0	0	0	2	2	0	2	2	0	4	4	11	5
21	<b>Ramechhap Total</b>		<b>3</b>	<b>Bagmati</b>	<b>0</b>	<b>0</b>	<b>0</b>	<b>2</b>	<b>27</b>	<b>29</b>	<b>2</b>	<b>27</b>	<b>29</b>	<b>5</b>	<b>50</b>	<b>55</b>	<b>124</b>	<b>93</b>
22	Dolakha	Baiteshwor Gaunpalika	3	Bagmati	0	0	0	1	3	4	1	3	4	0	7	7	16	10
22	Dolakha	Bhimeshor Nagarpalika	3	Bagmati	0	0	0	1	6	7	0	7	7	0	9	9	38	16
22	Dolakha	Bigu Gaunpalika	3	Bagmati	0	0	0	0	0	0	0	0	0	0	4	4	10	7
22	Dolakha	Gaurishankar Gaunpalika	3	Bagmati	0	0	0	0	0	0	0	0	0	0	6	6	8	6
22	Dolakha	Jiri Nagarpalika	3	Bagmati	0	0	0	1	2	3	1	2	3	0	2	2	11	5
22	Dolakha	Kainchok Gaunpalika	3	Bagmati	0	0	0	0	4	4	0	4	4	0	9	9	18	17
22	Dolakha	Melung Gaunpalika	3	Bagmati	0	0	0	1	1	2	1	1	2	0	6	6	17	5
22	Dolakha	Sailung Gaunpalika	3	Bagmati	0	0	0	0	2	2	0	2	2	3	1	4	11	10
22	Dolakha	Tamakoshi Gaunpalika	3	Bagmati	0	0	0	1	5	6	0	6	6	0	8	8	22	17
22	<b>Dolakha Total</b>		<b>3</b>	<b>Bagmati</b>	<b>0</b>	<b>0</b>	<b>0</b>	<b>5</b>	<b>23</b>	<b>28</b>	<b>3</b>	<b>25</b>	<b>28</b>	<b>3</b>	<b>52</b>	<b>55</b>	<b>151</b>	<b>93</b>
23	Sindhupalchok	Baiefi Gaunpalika	3	Bagmati	0	0	0	0	0	0	0	0	0	0	8	8	12	11
23	Sindhupalchok	Barhabise Nagarpalika	3	Bagmati	0	0	0	0	0	0	0	0	0	0	11	11	12	19
23	Sindhupalchok	Bhotekoshi Gaunpalika	3	Bagmati	0	0	0	0	0	0	0	0	0	0	4	4	6	4
23	Sindhupalchok	Chautara Sangechokgadhi Nagarpalika	3	Bagmati	0	0	0	0	0	0	0	0	0	0	25	25	26	31
23	Sindhupalchok	Helambu Gaunpalika	3	Bagmati	0	0	0	0	0	0	0	0	0	0	6	6	10	11
23	Sindhupalchok	Indrawoti Gaunpalika	3	Bagmati	0	0	0	0	0	0	0	0	0	0	10	10	19	13
23	Sindhupalchok	Jugal Gaunpalika	3	Bagmati	0	0	0	0	0	0	0	0	0	0	2	2	5	9
23	Sindhupalchok	Lisankhu Pakhar Gaunpalika	3	Bagmati	0	0	0	0	0	0	0	0	0	2	4	6	15	14

Annex: IX\_B

**Number of teachers at higher secondary level working in the approved and rahat positions and based on the reporting by types of schools and teachers in 2019-020**

Dist_ code	Dist_ name	Local_level_name	Province	Province_ Name	Permanent			Temporary			Total Approved Positions			Rahat			TEVT Grade 11-12_ Instruct or	Fund for Science Teacher
					Female	Male	Total	Female	Male	Total	Female	Male	Total	Female	Male	Total		
23	Sindhupalchok	Melamchi Nagarpalika	3	Bagmati	0	0	0	0	0	0	0	0	2	15	17	26	24	
23	Sindhupalchok	Panchpokhari Thangpal Gaunpalika	3	Bagmati	0	0	0	0	0	0	0	0	3	1	4	8	9	
23	Sindhupalchok	Sunkoshi Gaunpalika	3	Bagmati	0	0	0	0	0	0	0	0	2	10	12	34	7	
23	Sindhupalchok	Tripurasundari Gaunpalika	3	Bagmati	0	0	0	0	0	0	0	0	2	4	6	5	9	
<b>23</b>	<b>Sindhupalchok Total</b>		<b>3</b>	<b>Bagmati</b>	<b>0</b>	<b>0</b>	<b>0</b>	<b>0</b>	<b>0</b>	<b>0</b>	<b>0</b>	<b>0</b>	<b>11</b>	<b>100</b>	<b>111</b>	<b>178</b>	<b>161</b>	
24	Kavrepalanchok	Banepa Nagarpalika	3	Bagmati	0	0	0	6	6	6	6	0	13	3	19	42	7	
24	Kavrepalanchok	Bethanchowk Gaunpalika	3	Bagmati	0	0	0	2	2	2	2	0	3	0	3	19	4	
24	Kavrepalanchok	Bhumlu Gaunpalika	3	Bagmati	0	0	0	1	2	3	1	2	2	2	4	26	5	
24	Kavrepalanchok	Chaurideurali Gaunpalika	3	Bagmati	0	0	0	1	6	7	1	6	0	8	8	30	9	
24	Kavrepalanchok	Dhulikhel Nagarpalika	3	Bagmati	0	0	0	1	3	4	1	3	2	7	9	33	11	
24	Kavrepalanchok	Khanikhola Gaunpalika	3	Bagmati	0	0	0	1	0	1	1	0	1	1	1	7	1	
24	Kavrepalanchok	Mahabharat Gaunpalika	3	Bagmati	0	0	0	0	0	0	0	0	2	1	3	3	6	
24	Kavrepalanchok	Mandandeuup Nagarpalika	3	Bagmati	0	0	0	2	2	2	2	0	2	6	8	31	11	
24	Kavrepalanchok	Namobuddha Nagarpalika	3	Bagmati	0	0	0	2	0	2	2	0	2	6	8	28	11	
24	Kavrepalanchok	Panauti Nagarpalika	3	Bagmati	0	0	0	1	4	5	1	4	0	9	9	45	9	
24	Kavrepalanchok	Panchkhal Nagarpalika	3	Bagmati	0	0	0	4	4	4	0	4	0	9	9	32	14	
24	Kavrepalanchok	Roshi Gaunpalika	3	Bagmati	0	0	0	2	2	2	0	2	2	4	6	24	15	
24	Kavrepalanchok	Temal Gaunpalika	3	Bagmati	0	0	0	1	1	1	0	1	0	5	5	12	17	
<b>24</b>	<b>Kavrepalanchok Total</b>		<b>3</b>	<b>Bagmati</b>	<b>0</b>	<b>0</b>	<b>0</b>	<b>7</b>	<b>32</b>	<b>39</b>	<b>7</b>	<b>32</b>	<b>12</b>	<b>74</b>	<b>86</b>	<b>332</b>	<b>120</b>	
25	Lalitpur	Bagmati Gaunpalika	3	Bagmati	0	0	0	2	7	9	1	8	0	0	0	17	11	
25	Lalitpur	Godawari Nagarpalika	3	Bagmati	0	0	0	3	15	18	1	17	0	0	0	56	10	
25	Lalitpur	Konyosom Gaunpalika	3	Bagmati	0	0	0	1	4	5	1	4	0	0	0	9	6	
25	Lalitpur	Lalitpur Mananagarpalika	3	Bagmati	0	0	0	6	29	35	1	34	0	0	0	142	13	
25	Lalitpur	Mahalaxmi Nagarpalika	3	Bagmati	0	0	0	2	7	9	1	8	0	0	0	33	7	
25	Lalitpur	Mahankal Gaunpalika	3	Bagmati	0	0	0	1	4	5	1	4	0	0	0	12	7	
<b>25</b>	<b>Lalitpur Total</b>		<b>3</b>	<b>Bagmati</b>	<b>0</b>	<b>0</b>	<b>0</b>	<b>15</b>	<b>66</b>	<b>81</b>	<b>6</b>	<b>75</b>	<b>0</b>	<b>0</b>	<b>0</b>	<b>269</b>	<b>54</b>	
26	Bhaktapur	Bhaktapur Nagarpalika	3	Bagmati	0	0	0	5	11	16	2	14	0	0	0	72	5	
26	Bhaktapur	Chegunarayan Nagarpalika	3	Bagmati	0	0	0	3	10	13	1	12	0	0	0	42	7	
26	Bhaktapur	Madhapur Thirni Nagarpalika	3	Bagmati	0	0	0	1	5	6	0	6	0	0	0	42	3	
26	Bhaktapur	Suryabinayak Nagarpalika	3	Bagmati	0	0	0	0	4	4	0	4	0	0	0	32	4	
<b>26</b>	<b>Bhaktapur Total</b>		<b>3</b>	<b>Bagmati</b>	<b>0</b>	<b>0</b>	<b>0</b>	<b>9</b>	<b>30</b>	<b>39</b>	<b>3</b>	<b>36</b>	<b>0</b>	<b>0</b>	<b>0</b>	<b>188</b>	<b>19</b>	
27	Kathmandu	Budhanilkantha Nagarpalika	3	Bagmati	0	0	0	0	0	0	0	0	0	10	10	25	10	
27	Kathmandu	Chandragiri Nagarpalika	3	Bagmati	0	0	0	0	0	0	0	0	0	2	2	73	17	

## Number of teachers at higher secondary level working in the approved and rahat positions and based on the reporting by types of schools and teachers in 2019-020

Dist_code	Dist_name	Local_level_name	Province	Province_Name	Permanent			Temporary			Total Approved Positions			Rahat			TEVT Grade 11-12_ Instruct or	Fund for Science Teacher
					Female	Male	Total	Female	Male	Total	Female	Male	Total	Female	Male	Total		
27	Kathmandu	Dakshinkali Nagarpalika	3	Bagmati	0	0	0	1	4	5	0	5	0	0	0	39	5	
27	Kathmandu	Gokarneshwor Nagarpalika	3	Bagmati	0	0	0	0	2	2	0	2	0	2	2	39	7	
27	Kathmandu	Kageshwori Manahara Nagarpalika	3	Bagmati	0	0	0	1	1	2	1	1	2	6	8	45	9	
27	Kathmandu	Kathmandu Mahanagarpalika	3	Bagmati	0	0	0	6	10	16	12	4	16	14	23	371	47	
27	Kathmandu	Kirtipur Nagarpalika	3	Bagmati	0	0	0	2	0	2	2	0	2	4	6	46	6	
27	Kathmandu	Nagarjun Nagarpalika	3	Bagmati	0	0	0	1	1	2	1	1	2	0	4	36	13	
27	Kathmandu	Shankharapur Nagarpalika	3	Bagmati	0	0	0	1	3	4	1	3	4	0	6	26	6	
27	Kathmandu	Tarkeshwor Nagarpalika	3	Bagmati	0	0	0	2	2	4	2	2	4	3	12	57	19	
27	Kathmandu	Tokha Nagarpalika	3	Bagmati	0	0	0	2	3	5	1	4	5	3	2	26	2	
27	<b>Kathmandu Total</b>		<b>3</b>	<b>Bagmati</b>	<b>0</b>	<b>0</b>	<b>0</b>	<b>16</b>	<b>26</b>	<b>42</b>	<b>20</b>	<b>22</b>	<b>42</b>	<b>19</b>	<b>62</b>	<b>783</b>	<b>141</b>	
28	Nuwakot	Beikotgadhi Nagarpalika	3	Bagmati	0	0	0	1	6	7	1	6	7	2	9	26	16	
28	Nuwakot	Bidur Nagarpalika	3	Bagmati	0	0	0	2	6	8	1	7	8	2	10	46	16	
28	Nuwakot	Dupheshwar Gaunpalika	3	Bagmati	0	0	0	0	0	0	0	0	0	0	6	13	3	
28	Nuwakot	Kakani Gaunpalika	3	Bagmati	0	0	0	0	3	3	0	3	3	0	3	8	13	
28	Nuwakot	Kispang Gaunpalika	3	Bagmati	0	0	0	0	2	2	0	2	2	0	2	6	3	
28	Nuwakot	Likhu Gaunpalika	3	Bagmati	0	0	0	0	0	0	0	0	0	2	4	13	4	
28	Nuwakot	Meghang Gaunpalika	3	Bagmati	0	0	0	1	5	6	0	6	6	0	0	13	5	
28	Nuwakot	Panchakanya Gaunpalika	3	Bagmati	0	0	0	0	0	0	0	0	0	0	4	8	5	
28	Nuwakot	Shivapuri Gaunpalika	3	Bagmati	0	0	0	0	0	0	0	0	0	2	10	18	7	
28	Nuwakot	Suryagadhi Gaunpalika	3	Bagmati	0	0	0	0	2	2	0	2	2	0	2	7	3	
28	Nuwakot	Tadi Gaunpalika	3	Bagmati	0	0	0	0	2	2	0	2	2	0	2	19	0	
28	Nuwakot	Tarkeshwar Gaunpalika	3	Bagmati	0	0	0	1	1	2	1	1	2	0	4	7	7	
28	<b>Nuwakot Total</b>		<b>3</b>	<b>Bagmati</b>	<b>0</b>	<b>0</b>	<b>0</b>	<b>5</b>	<b>27</b>	<b>32</b>	<b>3</b>	<b>29</b>	<b>32</b>	<b>8</b>	<b>56</b>	<b>184</b>	<b>82</b>	
29	Rasuwa	Gosaikunda Gaunpalika	3	Bagmati	0	0	0	0	2	2	0	2	2	0	2	9	1	
29	Rasuwa	Kalika Gaunpalika	3	Bagmati	0	0	0	1	2	3	1	2	3	0	6	7	9	
29	Rasuwa	Naukunda Gaunpalika	3	Bagmati	0	0	0	0	0	0	0	0	0	0	1	8	1	
29	Rasuwa	Parbatikunda Gaunpalika	3	Bagmati	0	0	0	0	0	0	0	0	0	0	1	3	0	
29	Rasuwa	Uttargava Gaunpalika	3	Bagmati	0	0	0	0	2	2	0	2	2	0	3	13	5	
29	<b>Rasuwa Total</b>		<b>3</b>	<b>Bagmati</b>	<b>0</b>	<b>0</b>	<b>0</b>	<b>1</b>	<b>6</b>	<b>7</b>	<b>1</b>	<b>6</b>	<b>7</b>	<b>0</b>	<b>13</b>	<b>40</b>	<b>16</b>	
30	Dhading	Benighat Rorang Gaunpalika	3	Bagmati	0	0	0	1	4	5	1	4	5	0	2	13	5	
30	Dhading	Dhumbesi Nagarpalika	3	Bagmati	0	0	0	0	3	3	0	3	3	0	3	20	7	
30	Dhading	Gajuri Gaunpalika	3	Bagmati	0	0	0	0	2	2	0	2	2	0	6	8	9	
30	Dhading	Gaichi Gaunpalika	3	Bagmati	0	0	0	0	2	2	0	2	2	0	4	4	7	
30	Dhading	Gangjamuna Gaunpalika	3	Bagmati	0	0	0	1	1	1	0	1	1	0	9	16	7	

## Number of teachers at higher secondary level working in the approved and rahat positions and based on the reporting by types of schools and teachers in 2019-020

Dist_ code	Dist_ name	Local level_ name	Province	Province_ Name	Permanent			Temporary			Total Approved Positions			Rahat		TEVT Grade 11-12_ Instruct or	Fund for Science Teacher
					Female	Male	Total	Female	Male	Total	Female	Male	Total	Female	Male		
30	Dhading	Jwalamukhi Gaunpalika	3	Bagmati	0	0	0	1	4	5	1	4	5	0	5	24	6
30	Dhading	Khaniyabash Gaunpalika	3	Bagmati	0	0	0	0	0	0	0	0	0	0	4	8	2
30	Dhading	Netrawati Gaunpalika	3	Bagmati	0	0	0	0	0	0	0	0	0	0	6	5	8
30	Dhading	Nilkantha Nagarpalika	3	Bagmati	0	0	0	1	5	6	1	5	6	0	9	29	17
30	Dhading	Rubi Valley Gaunpalika	3	Bagmati	0	0	0	0	0	0	0	0	0	2	0	3	4
30	Dhading	Siddhalek Gaunpalika	3	Bagmati	0	0	0	1	2	3	1	2	3	0	1	9	11
30	Dhading	Thakre Gaunpalika	3	Bagmati	0	0	0	0	2	2	0	2	2	0	4	8	7
30	Dhading	Tripurasundari Gaunpalika	3	Bagmati	0	0	0	0	4	4	0	4	4	0	12	23	14
30	<b>Dhading Total</b>		<b>3</b>	<b>Bagmati</b>	<b>0</b>	<b>0</b>	<b>0</b>	<b>4</b>	<b>29</b>	<b>33</b>	<b>4</b>	<b>29</b>	<b>33</b>	<b>2</b>	<b>65</b>	<b>170</b>	<b>104</b>
31	Makwanpur	Bagmati Gaunpalika	3	Bagmati	0	0	0	0	0	0	0	0	0	0	2	8	6
31	Makwanpur	Bakaiya Gaunpalika	3	Bagmati	0	0	0	0	0	0	0	0	0	0	4	5	11
31	Makwanpur	Bhimphedi Gaunpalika	3	Bagmati	0	0	0	0	0	0	0	0	0	0	2	9	14
31	Makwanpur	Hetauda Upamahanagarpalika	3	Bagmati	0	0	0	4	11	15	0	15	15	0	15	90	31
31	Makwanpur	Indrasarowar Gaunpalika	3	Bagmati	0	0	0	0	0	0	0	0	0	0	1	2	9
31	Makwanpur	Kailash Gaunpalika	3	Bagmati	0	0	0	0	0	0	0	0	0	0	2	6	2
31	Makwanpur	Makawanpurgadhi Gaunpalika	3	Bagmati	0	0	0	0	2	2	0	2	2	2	4	14	10
31	Makwanpur	Manahani Gaunpalika	3	Bagmati	0	0	0	0	0	0	0	0	0	2	4	15	9
31	Makwanpur	Raksirang Gaunpalika	3	Bagmati	0	0	0	0	0	0	0	0	0	0	0	1	5
31	Makwanpur	Thaha Nagarpalika	3	Bagmati	0	0	0	0	2	2	0	2	2	0	4	21	16
31	<b>Makwanpur Total</b>		<b>3</b>	<b>Bagmati</b>	<b>0</b>	<b>0</b>	<b>0</b>	<b>4</b>	<b>15</b>	<b>19</b>	<b>0</b>	<b>19</b>	<b>19</b>	<b>4</b>	<b>34</b>	<b>171</b>	<b>113</b>
35	Chitawan	Bhratpur Mahanagarpalika	3	Bagmati	0	0	0	3	21	24	3	21	24	6	29	178	36
35	Chitawan	Ichhyakamana Gaunpalika	3	Bagmati	0	0	0	0	2	2	0	2	2	0	0	7	6
35	Chitawan	Kaila Nagarpalika	3	Bagmati	0	0	0	0	0	0	0	0	0	0	6	15	1
35	Chitawan	Khairahani Nagarpalika	3	Bagmati	0	0	0	0	0	0	0	0	0	2	5	33	1
35	Chitawan	Madi Nagarpalika	3	Bagmati	0	0	0	0	0	0	0	0	0	0	4	25	3
35	Chitawan	Rapti Nagarpalika	3	Bagmati	0	0	0	1	1	2	1	1	2	0	5	19	7
35	Chitawan	Ratharagar Nagarpalika	3	Bagmati	0	0	0	0	4	4	0	4	4	0	8	43	9
35	<b>Chitawan Total</b>		<b>3</b>	<b>Bagmati</b>	<b>0</b>	<b>0</b>	<b>0</b>	<b>4</b>	<b>28</b>	<b>32</b>	<b>4</b>	<b>28</b>	<b>32</b>	<b>8</b>	<b>65</b>	<b>320</b>	<b>63</b>
	<b>Grand Total</b>				<b>0</b>	<b>0</b>	<b>0</b>	<b>274</b>	<b>1644</b>	<b>1918</b>	<b>195</b>	<b>1723</b>	<b>1918</b>	<b>314</b>	<b>3625</b>	<b>13714</b>	<b>5757</b>
	<b>Bagmati</b>			<b>3</b>	<b>0</b>	<b>0</b>	<b>0</b>	<b>81</b>	<b>342</b>	<b>423</b>	<b>59</b>	<b>364</b>	<b>423</b>	<b>82</b>	<b>637</b>	<b>3,098</b>	<b>1,159</b>

Annex: IX\_B

**Number of teachers at higher secondary level working in the approved and rahat positions and based on the reporting by types of schools and teachers in 2019-020**

Dist_code	Dist_name	Local_level_name	Province	Province_Name	PCF			Community Private Sources			Total of Community Schools			Total of Institutional Schools			Total		
					Female	Male	Total	Female	Male	Total	Female	Male	Total	Female	Male	Total	Female	Male	Total
20	Sindhuli	Dudhouli Nagarpalika	3	Bagmati	0	0	0	4	8	12	5	27	32	0	0	0	5	27	32
20	Sindhuli	Ghanglekh Gaunpalika	3	Bagmati	0	0	0	11	2	13	11	8	19	0	0	0	11	8	19
20	Sindhuli	Golanjor Gaunpalika	3	Bagmati	0	0	0	8	4	12	11	13	24	0	0	0	11	13	24
20	Sindhuli	Harharpurgadhi Gaunpalika	3	Bagmati	0	0	0	0	4	4	0	8	8	0	0	0	0	8	8
20	Sindhuli	Kamalamai Nagarpalika	3	Bagmati	0	0	0	13	21	34	22	47	69	0	14	14	22	61	83
20	Sindhuli	Marin Gaunpalika	3	Bagmati	0	0	0	0	3	3	0	7	7	0	0	0	0	7	7
20	Sindhuli	Phikkal Gaunpalika	3	Bagmati	0	0	0	0	12	12	0	26	26	0	0	0	0	26	26
20	Sindhuli	Sunkoshi Gaunpalika	3	Bagmati	1	1	2	7	5	12	11	17	28	0	0	0	11	17	28
20	Sindhuli	Tipatan Gaunpalika	3	Bagmati	0	0	0	0	7	7	0	24	24	0	0	0	0	24	24
20	<b>Sindhuli Total</b>		<b>3</b>	<b>Bagmati</b>	<b>1</b>	<b>1</b>	<b>2</b>	<b>43</b>	<b>66</b>	<b>109</b>	<b>60</b>	<b>177</b>	<b>237</b>	<b>0</b>	<b>14</b>	<b>14</b>	<b>60</b>	<b>191</b>	<b>251</b>
21	Ramechhap	Doramba Gaunpalika	3	Bagmati	0	0	0	0	8	8	0	16	16	0	0	0	0	16	16
21	Ramechhap	Gokulganga Gaunpalika	3	Bagmati	0	0	0	3	5	8	3	16	19	0	0	0	3	16	19
21	Ramechhap	Khadadevi Gaunpalika	3	Bagmati	0	0	0	5	4	9	8	9	17	0	0	0	8	9	17
21	Ramechhap	Likhu Gaunpalika	3	Bagmati	0	0	0	3	4	7	3	14	17	0	0	0	3	14	17
21	Ramechhap	Manthali Nagarpalika	3	Bagmati	0	0	0	8	8	16	8	25	33	0	0	0	8	25	33
21	Ramechhap	Ramechhap Nagarpalika	3	Bagmati	0	0	0	0	5	5	0	15	15	0	0	0	0	15	15
21	Ramechhap	Sunapati Gaunpalika	3	Bagmati	0	1	1	7	6	13	11	17	28	0	0	0	11	17	28
21	Ramechhap	Umakunda Gaunpalika	3	Bagmati	0	0	0	0	3	3	0	9	9	0	0	0	0	9	9
21	<b>Ramechhap Total</b>		<b>3</b>	<b>Bagmati</b>	<b>0</b>	<b>1</b>	<b>1</b>	<b>26</b>	<b>43</b>	<b>69</b>	<b>33</b>	<b>121</b>	<b>154</b>	<b>0</b>	<b>0</b>	<b>0</b>	<b>33</b>	<b>121</b>	<b>154</b>
22	Dolakha	Baateshor Gaunpalika	3	Bagmati	0	0	0	2	7	9	3	17	20	0	0	0	3	17	20
22	Dolakha	Bhimeshor Nagarpalika	3	Bagmati	0	0	0	0	3	3	0	19	19	0	0	0	0	19	19
22	Dolakha	Bigu Gaunpalika	3	Bagmati	0	0	0	0	1	1	0	5	5	0	0	0	0	5	5
22	Dolakha	Gaurishankar Gaunpalika	3	Bagmati	0	0	0	0	3	3	0	9	9	0	0	0	0	9	9
22	Dolakha	Jiri Nagarpalika	3	Bagmati	0	0	0	2	3	5	3	7	10	0	0	0	3	7	10
22	Dolakha	Kalinchok Gaunpalika	3	Bagmati	0	0	0	0	4	4	0	17	17	0	0	0	0	17	17
22	Dolakha	Melung Gaunpalika	3	Bagmati	0	0	0	2	3	5	3	10	13	0	0	0	3	10	13
22	Dolakha	Sailung Gaunpalika	3	Bagmati	0	0	0	5	10	15	8	13	21	0	0	0	8	13	21
22	Dolakha	Tamakoshi Gaunpalika	3	Bagmati	0	0	0	0	0	0	0	14	14	0	0	0	0	14	14
22	<b>Dolakha Total</b>		<b>3</b>	<b>Bagmati</b>	<b>0</b>	<b>0</b>	<b>0</b>	<b>11</b>	<b>34</b>	<b>45</b>	<b>17</b>	<b>111</b>	<b>128</b>	<b>0</b>	<b>0</b>	<b>0</b>	<b>17</b>	<b>111</b>	<b>128</b>
23	Sindhupalchok	Balefi Gaunpalika	3	Bagmati	0	0	0	0	3	3	0	11	11	0	0	0	0	11	11
23	Sindhupalchok	Barhabise Nagarpalika	3	Bagmati	0	0	0	2	3	5	2	14	16	0	0	0	2	14	16
23	Sindhupalchok	Bhotekoshi Gaunpalika	3	Bagmati	0	0	0	0	1	1	0	5	5	0	0	0	0	5	5
23	Sindhupalchok	Chautara Sangachokgadhi Nagarpalika	3	Bagmati	0	0	0	0	7	7	0	32	32	0	0	0	0	32	32
23	Sindhupalchok	Helambu Gaunpalika	3	Bagmati	0	0	0	0	3	3	0	9	9	0	0	0	0	9	9
23	Sindhupalchok	Indrawoti Gaunpalika	3	Bagmati	0	0	0	2	6	8	2	16	18	0	0	0	2	16	18
23	Sindhupalchok	Jugal Gaunpalika	3	Bagmati	0	0	0	0	1	1	0	3	3	0	0	0	0	3	3
23	Sindhupalchok	Lisankhu Pakhar Gaunpalika	3	Bagmati	0	0	0	5	0	5	7	4	11	0	0	0	7	4	11

Annex: IX\_B

**Number of teachers at higher secondary level working in the approved and rahat positions and based on the reporting by types of schools and teachers in 2019-020**

Dist_code	Dist_name	Local_level_name	Province	Province_Name	PCF			Community Private Sources			Total of Community Schools			Total of Institutional Schools			Total		
					Female	Male	Total	Female	Male	Total	Female	Male	Total	Female	Male	Total	Female	Male	Total
23	Sindhupalchok	Melamchi Negarpalika	3	Bagmati	0	0	0	5	3	8	7	18	25	0	2	2	7	20	27
23	Sindhupalchok	Panchpokhari Thangpal Gaunpalika	3	Bagmati	0	0	0	5	2	7	8	3	11	0	0	0	8	3	11
23	Sindhupalchok	Sunkoshi Gaunpalika	3	Bagmati	0	0	0	5	10	15	7	20	27	0	0	0	7	20	27
23	Sindhupalchok	Tripurasundari Gaunpalika	3	Bagmati	0	0	0	3	1	4	5	5	10	0	0	0	5	5	10
<b>23</b>	<b>Sindhupalchok Total</b>		<b>3</b>	<b>Bagmati</b>	<b>0</b>	<b>0</b>	<b>0</b>	<b>27</b>	<b>40</b>	<b>67</b>	<b>38</b>	<b>140</b>	<b>178</b>	<b>0</b>	<b>2</b>	<b>2</b>	<b>38</b>	<b>142</b>	<b>180</b>
24	Kavrepalanchok	Banepa Negarpalika	3	Bagmati	0	0	0	0	26	26	0	45	45	0	33	33	0	78	78
24	Kavrepalanchok	Bethanchowk Gaunpalika	3	Bagmati	0	0	0	0	7	7	0	12	12	0	0	0	0	12	12
24	Kavrepalanchok	Bhumlu Gaunpalika	3	Bagmati	0	0	0	5	3	8	8	7	15	0	0	0	8	7	15
24	Kavrepalanchok	Chaurideurali Gaunpalika	3	Bagmati	0	0	0	4	8	12	5	22	27	3	9	12	8	31	39
24	Kavrepalanchok	Dhulikhel Negarpalika	3	Bagmati	0	0	0	5	0	5	8	10	18	0	0	0	8	10	18
24	Kavrepalanchok	Khanikhola Gaunpalika	3	Bagmati	0	1	1	5	1	6	6	3	9	0	0	0	6	3	9
24	Kavrepalanchok	Mahabharat Gaunpalika	3	Bagmati	0	0	0	5	7	12	7	8	15	0	4	4	7	12	19
24	Kavrepalanchok	Mandandeupur Negarpalika	3	Bagmati	0	0	0	3	3	6	5	11	16	0	0	0	5	11	16
24	Kavrepalanchok	Namobuddha Negarpalika	3	Bagmati	0	0	0	9	16	25	13	22	35	3	12	15	16	34	50
24	Kavrepalanchok	Panauti Negarpalika	3	Bagmati	0	0	0	2	3	5	3	16	19	0	0	0	3	16	19
24	Kavrepalanchok	Panchkhal Negarpalika	3	Bagmati	0	0	0	0	4	4	0	17	17	0	0	0	0	17	17
24	Kavrepalanchok	Roshi Gaunpalika	3	Bagmati	0	0	0	3	3	6	5	9	14	0	0	0	5	9	14
24	Kavrepalanchok	Temal Gaunpalika	3	Bagmati	0	0	0	0	0	0	0	6	6	0	0	0	0	6	6
<b>24</b>	<b>Kavrepalanchok Total</b>		<b>3</b>	<b>Bagmati</b>	<b>0</b>	<b>1</b>	<b>1</b>	<b>41</b>	<b>81</b>	<b>122</b>	<b>60</b>	<b>188</b>	<b>248</b>	<b>6</b>	<b>58</b>	<b>64</b>	<b>66</b>	<b>246</b>	<b>312</b>
25	Lalitpur	Bagmati Gaunpalika	3	Bagmati	0	0	0	2	4	6	3	12	15	0	0	0	3	12	15
25	Lalitpur	Godawari Negarpalika	3	Bagmati	0	0	0	33	21	54	34	38	72	28	27	55	62	65	127
25	Lalitpur	Koniyosom Gaunpalika	3	Bagmati	0	0	0	2	1	3	3	5	8	0	0	0	3	5	8
25	Lalitpur	Lalitpur Mahanagarpalika	3	Bagmati	0	0	0	47	96	143	48	130	178	47	132	179	95	262	357
25	Lalitpur	Mahalaxmi Negarpalika	3	Bagmati	0	0	0	2	11	13	3	19	22	0	12	12	3	31	34
25	Lalitpur	Mahankal Gaunpalika	3	Bagmati	0	0	0	2	2	4	3	6	9	0	0	0	3	6	9
<b>25</b>	<b>Lalitpur Total</b>		<b>3</b>	<b>Bagmati</b>	<b>0</b>	<b>0</b>	<b>0</b>	<b>88</b>	<b>135</b>	<b>223</b>	<b>94</b>	<b>210</b>	<b>304</b>	<b>75</b>	<b>171</b>	<b>246</b>	<b>169</b>	<b>381</b>	<b>550</b>
26	Bhaktapur	Bhaktapur Negarpalika	3	Bagmati	0	0	0	35	52	87	37	66	103	28	81	109	65	147	212
26	Bhaktapur	Chagunaryan Negarpalika	3	Bagmati	0	0	0	2	4	6	3	16	19	0	4	4	3	20	23
26	Bhaktapur	Machapur Thimi Negarpalika	3	Bagmati	0	0	0	15	16	31	15	22	37	16	27	43	31	49	80
26	Bhaktapur	Sunayabinayak Negarpalika	3	Bagmati	0	0	0	3	11	14	3	15	18	3	16	19	6	31	37
<b>26</b>	<b>Bhaktapur Total</b>		<b>3</b>	<b>Bagmati</b>	<b>0</b>	<b>0</b>	<b>0</b>	<b>55</b>	<b>83</b>	<b>138</b>	<b>58</b>	<b>119</b>	<b>177</b>	<b>47</b>	<b>128</b>	<b>175</b>	<b>105</b>	<b>247</b>	<b>352</b>
27	Kathmandu	Budhanilkantha Negarpalika	3	Bagmati	0	0	0	67	92	159	67	102	169	42	130	172	109	232	341
27	Kathmandu	Chandragiri Negarpalika	3	Bagmati	0	0	0	3	2	5	3	4	7	3	2	5	6	6	12

Annex: IX\_B

**Number of teachers at higher secondary level working in the approved and rahat positions and based on the reporting by types of schools and teachers in 2019-020**

Dist_ code	Dist_ name	Local_level_name	Province	Province_ Name	PCF			Community Private Sources			Total of Community Schools			Total of Institutional Schools			Total		
					Female	Male	Total	Female	Male	Total	Female	Male	Total	Female	Male	Total	Female	Male	Total
27	Kathmandu	Dakshinkali Nagarpalika	3	Bagmati	0	0	0	0	6	6	0	11	11	0	6	6	0	17	17
27	Kathmandu	Gokarneshwor Nagarpalika	3	Bagmati	0	0	0	23	49	72	23	76	76	24	68	92	47	121	168
27	Kathmandu	Keqeshwori Manahara Nagarpalika	3	Bagmati	0	0	0	15	25	40	18	50	50	0	12	12	18	44	62
27	Kathmandu	Kathmandu Mahanagarpalika	3	Bagmati	0	0	0	163	398	561	184	600	600	153	553	706	337	969	1306
27	Kathmandu	Kiritpur Nagarpalika	3	Bagmati	0	0	0	17	47	64	21	51	72	15	68	83	36	119	155
27	Kathmandu	Negarjun Nagarpalika	3	Bagmati	0	0	0	13	33	46	14	38	52	12	43	55	26	81	107
27	Kathmandu	Shankharapur Nagarpalika	3	Bagmati	0	0	0	4	6	10	5	15	20	0	4	4	5	19	24
27	Kathmandu	Tarkeshwor Nagarpalika	3	Bagmati	0	0	0	9	8	17	14	22	36	3	2	5	17	24	41
27	Kathmandu	Tokha Nagarpalika	3	Bagmati	0	0	0	14	14	28	18	20	38	8	16	24	26	36	62
27	<b>Kathmandu Total</b>		<b>3</b>	<b>Bagmati</b>	<b>0</b>	<b>0</b>	<b>0</b>	<b>328</b>	<b>680</b>	<b>1008</b>	<b>367</b>	<b>1131</b>	<b>1131</b>	<b>260</b>	<b>904</b>	<b>1164</b>	<b>627</b>	<b>1668</b>	<b>2295</b>
28	Nuwakot	Belkotgadhi Nagarpalika	3	Bagmati	0	2	2	5	7	12	8	24	32	0	0	0	8	24	32
28	Nuwakot	Bidur Nagarpalika	3	Bagmati	0	1	1	5	9	14	8	27	35	0	2	2	8	29	37
28	Nuwakot	Dupcheshwar Gaunpalika	3	Bagmati	0	0	0	0	5	5	0	11	11	0	0	0	0	11	11
28	Nuwakot	Kakani Gaunpalika	3	Bagmati	0	0	0	0	1	1	0	7	7	0	0	0	0	7	7
28	Nuwakot	Kispang Gaunpalika	3	Bagmati	0	0	0	0	2	2	0	6	6	0	0	0	0	6	6
28	Nuwakot	Likhu Gaunpalika	3	Bagmati	0	0	0	8	1	9	10	5	15	3	0	3	13	5	18
28	Nuwakot	Meghang Gaunpalika	3	Bagmati	0	0	0	0	5	5	0	11	11	0	0	0	0	11	11
28	Nuwakot	Panchakanya Gaunpalika	3	Bagmati	0	0	0	2	0	2	2	4	6	0	0	0	2	4	6
28	Nuwakot	Shivapuri Gaunpalika	3	Bagmati	1	3	4	8	12	20	11	25	36	0	0	0	11	25	36
28	Nuwakot	Survagadhi Gaunpalika	3	Bagmati	0	0	0	0	2	2	0	6	6	0	0	0	0	6	6
28	Nuwakot	Tadi Gaunpalika	3	Bagmati	0	0	0	0	3	3	0	7	7	0	0	0	0	7	7
28	Nuwakot	Tarkeshwar Gaunpalika	3	Bagmati	0	2	2	2	2	4	3	9	12	0	0	0	3	9	12
28	<b>Nuwakot Total</b>		<b>3</b>	<b>Bagmati</b>	<b>1</b>	<b>8</b>	<b>9</b>	<b>30</b>	<b>49</b>	<b>79</b>	<b>42</b>	<b>142</b>	<b>184</b>	<b>3</b>	<b>2</b>	<b>5</b>	<b>45</b>	<b>144</b>	<b>189</b>
29	Rasuwa	Gosaikunda Gaunpalika	3	Bagmati	0	0	0	0	1	1	0	5	5	0	0	0	0	5	5
29	Rasuwa	Kalika Gaunpalika	3	Bagmati	0	0	0	2	3	5	3	11	14	0	0	0	3	11	14
29	Rasuwa	Naikunda Gaunpalika	3	Bagmati	0	0	0	0	2	2	0	3	3	0	0	0	0	3	3
29	Rasuwa	Parbatikunda Gaunpalika	3	Bagmati	0	0	0	0	0	0	0	1	1	0	0	0	0	1	1
29	Rasuwa	Uttargaya Gaunpalika	3	Bagmati	0	0	0	0	0	0	5	5	5	0	0	0	0	5	5
29	<b>Rasuwa Total</b>		<b>3</b>	<b>Bagmati</b>	<b>0</b>	<b>0</b>	<b>0</b>	<b>2</b>	<b>6</b>	<b>8</b>	<b>3</b>	<b>25</b>	<b>28</b>	<b>0</b>	<b>0</b>	<b>0</b>	<b>3</b>	<b>25</b>	<b>28</b>
30	Dhading	Benighat Rorang Gaunpalika	3	Bagmati	0	0	0	2	3	5	3	9	12	0	0	0	3	9	12
30	Dhading	Dhunibesi Nagarpalika	3	Bagmati	0	0	0	0	1	1	0	7	7	0	0	0	0	7	7
30	Dhading	Gajuri Gaunpalika	3	Bagmati	0	0	0	0	3	3	0	11	11	0	0	0	0	11	11
30	Dhading	Galchi Gaunpalika	3	Bagmati	0	0	0	0	4	4	0	10	10	0	0	0	0	10	10
30	Dhading	Gangjamuna Gaunpalika	3	Bagmati	0	0	0	0	3	3	0	13	13	0	0	0	0	13	13

## Number of teachers at higher secondary level working in the approved and rahat positions and based on the reporting by types of schools and teachers in 2019-020

Dist_ code	Dist_ name	Local_level_name	Province	Province_ Name	PCF			Community Private Sources			Total of Community Schools			Total of Institutional Schools			Total		
					Female	Male	Total	Female	Male	Total	Female	Male	Total	Female	Male	Total	Female	Male	Total
30	Dhading	Jwalamukti Gaunpalika	3	Bagmati	0	0	0	2	10	12	3	19	22	0	0	0	3	19	22
30	Dhading	Khaniyebash Gaunpalika	3	Bagmati	0	0	0	0	3	3	0	7	7	0	0	0	0	7	7
30	Dhading	Neirawati Gaunpalika	3	Bagmati	1	0	1	3	1	4	4	7	11	0	0	0	4	7	11
30	Dhading	Nilikantha Nagarpalika	3	Bagmati	0	0	0	2	5	7	3	19	22	0	0	0	3	19	22
30	Dhading	Rubi Valley Gaunpalika	3	Bagmati	0	0	0	3	1	4	5	1	6	0	0	0	5	1	6
30	Dhading	Siddhalek Gaunpalika	3	Bagmati	0	0	0	5	8	13	6	11	17	0	0	0	6	11	17
30	Dhading	Thakre Gaunpalika	3	Bagmati	0	0	0	0	0	0	0	6	6	0	0	0	0	6	6
30	Dhading	Tripurasundari Gaunpalika	3	Bagmati	0	0	0	0	0	0	0	16	16	0	0	0	0	16	16
<b>30</b>	<b>Dhading Total</b>		<b>3</b>	<b>Bagmati</b>	<b>1</b>	<b>0</b>	<b>1</b>	<b>17</b>	<b>42</b>	<b>59</b>	<b>24</b>	<b>136</b>	<b>160</b>	<b>0</b>	<b>0</b>	<b>0</b>	<b>24</b>	<b>136</b>	<b>160</b>
31	Makwanpur	Bagmati Gaunpalika	3	Bagmati	0	0	0	2	0	2	2	2	4	0	0	0	2	2	4
31	Makwanpur	Bakaiya Gaunpalika	3	Bagmati	0	0	0	0	1	1	0	5	5	0	0	0	0	5	5
31	Makwanpur	Bhimphedi Gaunpalika	3	Bagmati	0	0	0	2	0	2	2	2	4	0	0	0	2	2	4
31	Makwanpur	Hetauda Upamahanagerpalika	3	Bagmati	0	0	0	9	0	9	0	39	39	0	0	0	0	39	39
31	Makwanpur	Indrasarwar Gaunpalika	3	Bagmati	0	0	0	5	1	6	5	2	7	0	0	0	5	2	7
31	Makwanpur	Kailash Gaunpalika	3	Bagmati	0	0	0	0	0	0	0	2	2	0	0	0	0	2	2
31	Makwanpur	Makawanpurgedhi Gaunpalika	3	Bagmati	0	0	0	3	1	4	5	5	10	0	0	0	5	5	10
31	Makwanpur	Manahari Gaunpalika	3	Bagmati	0	0	0	3	0	3	5	2	7	0	0	0	5	2	7
31	Makwanpur	Raksirang Gaunpalika	3	Bagmati	0	0	0	0	0	0	0	0	0	0	0	0	0	0	0
31	Makwanpur	Thaha Nagarpalika	3	Bagmati	0	0	0	0	0	0	0	6	6	0	0	0	0	6	6
<b>31</b>	<b>Makwanpur Total</b>		<b>3</b>	<b>Bagmati</b>	<b>0</b>	<b>0</b>	<b>0</b>	<b>15</b>	<b>12</b>	<b>27</b>	<b>19</b>	<b>65</b>	<b>84</b>	<b>0</b>	<b>0</b>	<b>0</b>	<b>19</b>	<b>65</b>	<b>84</b>
35	Chitawan	Bhraiapur Mahanagerpalika	3	Bagmati	0	0	0	45	61	106	54	111	165	5	50	55	59	161	220
35	Chitawan	Ichchhyakamana Gaunpalika	3	Bagmati	0	0	0	0	2	2	0	4	4	0	0	0	0	4	4
35	Chitawan	Kaila Nagarpalika	3	Bagmati	0	0	0	0	7	7	0	13	13	0	0	0	0	13	13
35	Chitawan	Khairahani Nagarpalika	3	Bagmati	0	0	0	5	7	12	7	12	19	0	6	6	7	18	25
35	Chitawan	Madi Nagarpalika	3	Bagmati	0	0	0	2	4	6	2	8	10	0	0	0	2	8	10
35	Chitawan	Rapti Nagarpalika	3	Bagmati	0	0	0	2	0	2	3	6	9	0	0	0	3	6	9
35	Chitawan	Rainangar Nagarpalika	3	Bagmati	0	0	0	3	21	24	3	33	36	3	28	31	6	61	67
<b>35</b>	<b>Chitawan Total</b>		<b>3</b>	<b>Bagmati</b>	<b>0</b>	<b>0</b>	<b>0</b>	<b>57</b>	<b>102</b>	<b>159</b>	<b>69</b>	<b>187</b>	<b>256</b>	<b>8</b>	<b>84</b>	<b>92</b>	<b>77</b>	<b>271</b>	<b>348</b>
	<b>Grand Total</b>				<b>9</b>	<b>56</b>	<b>65</b>	<b>2157</b>	<b>5783</b>	<b>7940</b>	<b>2675</b>	<b>11187</b>	<b>13862</b>	<b>783</b>	<b>4014</b>	<b>4797</b>	<b>3458</b>	<b>15201</b>	<b>18659</b>
	<b>Bagmati</b>			<b>3</b>	<b>3</b>	<b>11</b>	<b>14</b>	<b>740</b>	<b>1,373</b>	<b>2,113</b>	<b>884</b>	<b>2,385</b>	<b>3,269</b>	<b>399</b>	<b>1,363</b>	<b>1,762</b>	<b>1,283</b>	<b>3,748</b>	<b>5,031</b>





